Vol 11

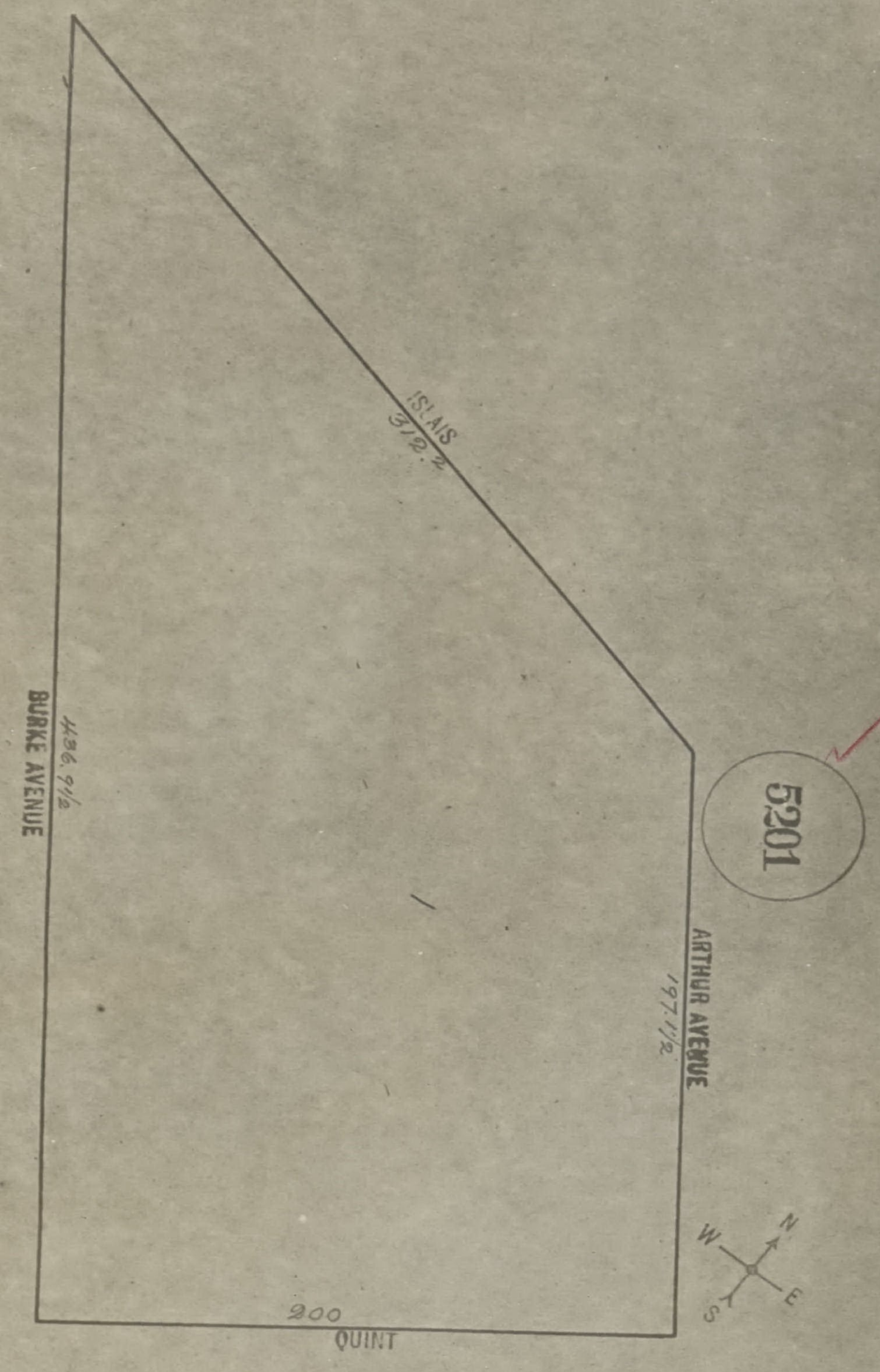
5201
ISLAIS
312.2
ARTHUR AVENUE
197.1/2
QUINT
200
BURKE AVENUE
486.91/2
N
S
E
W

T 26
W 27
Th 8
Fr 9
Sal

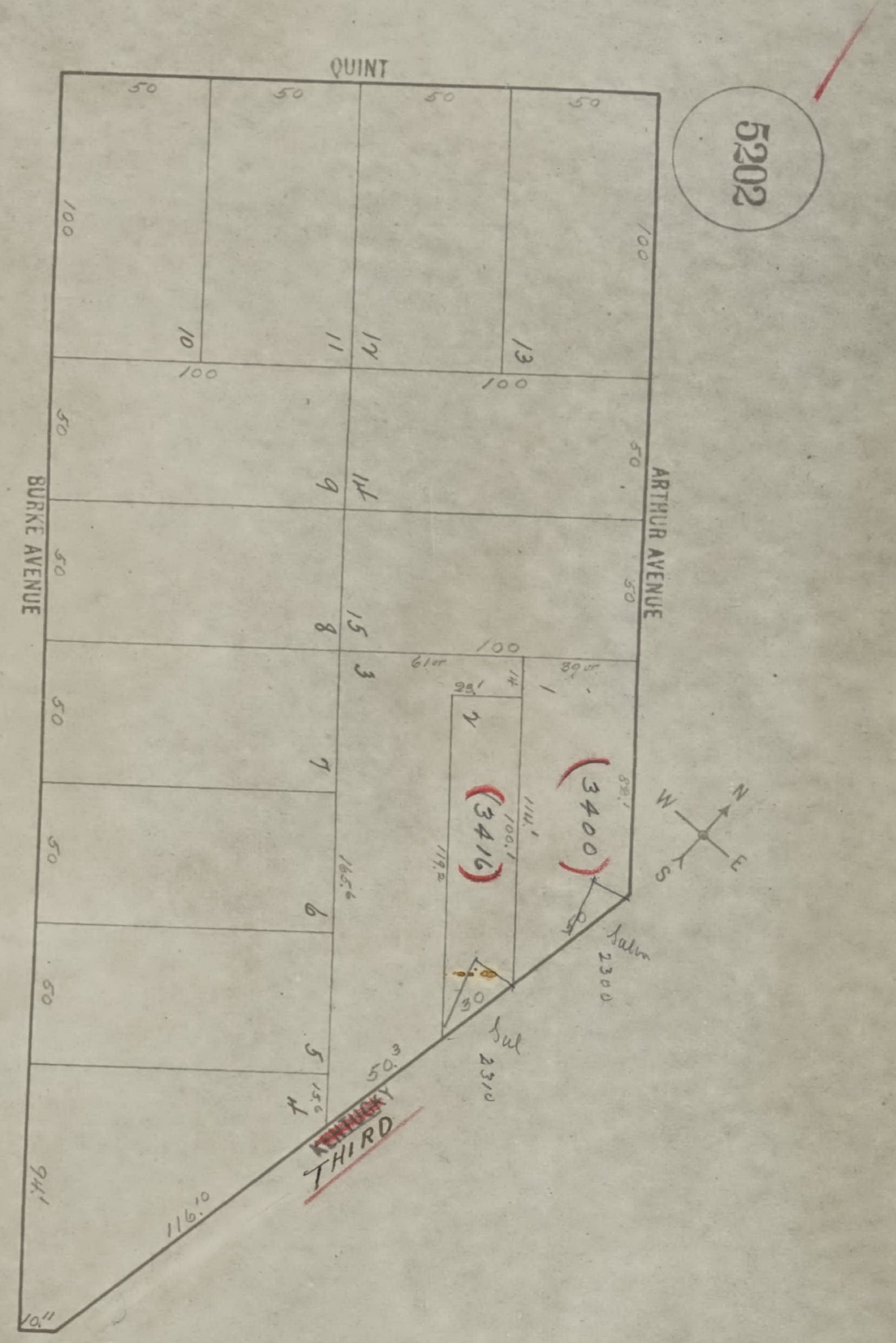
5202
QUINT
ARTHUR AVENUE
BURKE AVENUE
~~KENTUCKY~~
THIRD
(3400)
(3416)
2300
2310
N
E
S
W
1
2
3
4
5
6
7
8
9
10
11
12
13
14
15
50
100

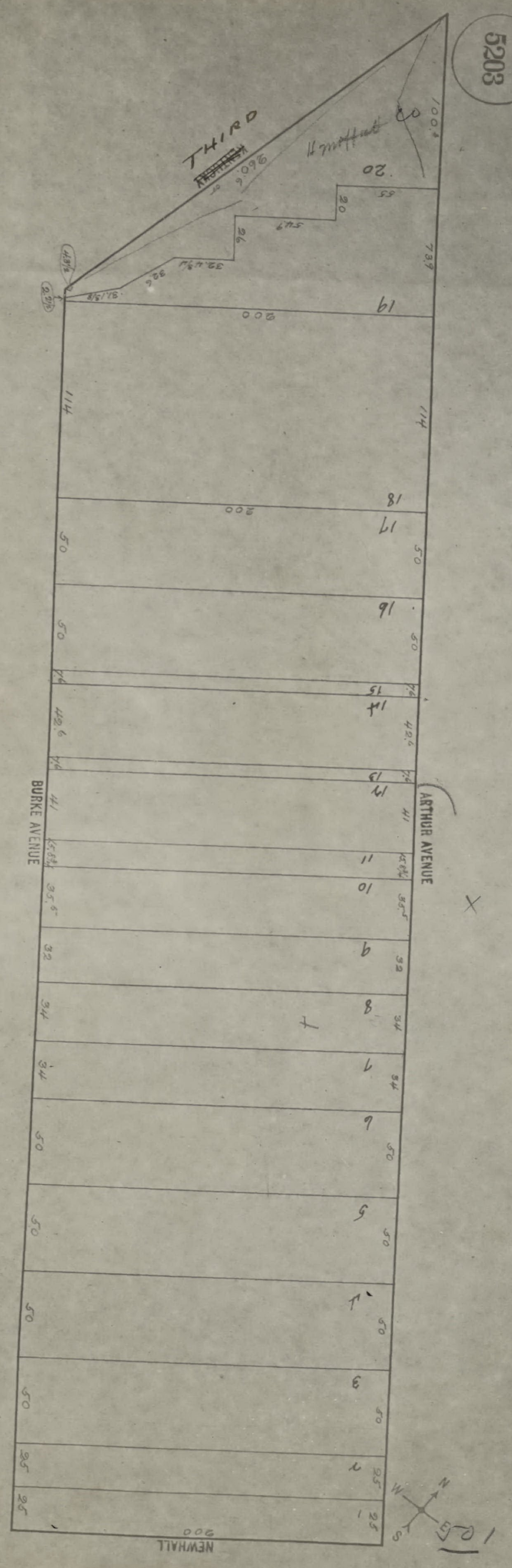
5203
THIRD
ARTHUR AVENUE
BURKE AVENUE
NEWHALL
1
2
3
4
5
6
7
8
9
10
11
12
13
14
15
16
17
18
19
20


NEWHALL
200
5204
50
11
50
10
50
9
50
8
25
7
25
6
25
5
25
4
40
3
130
2
130
1
BURKE AVENUE
ARTHUR AVENUE
200
MENDELL
W
N
E
S

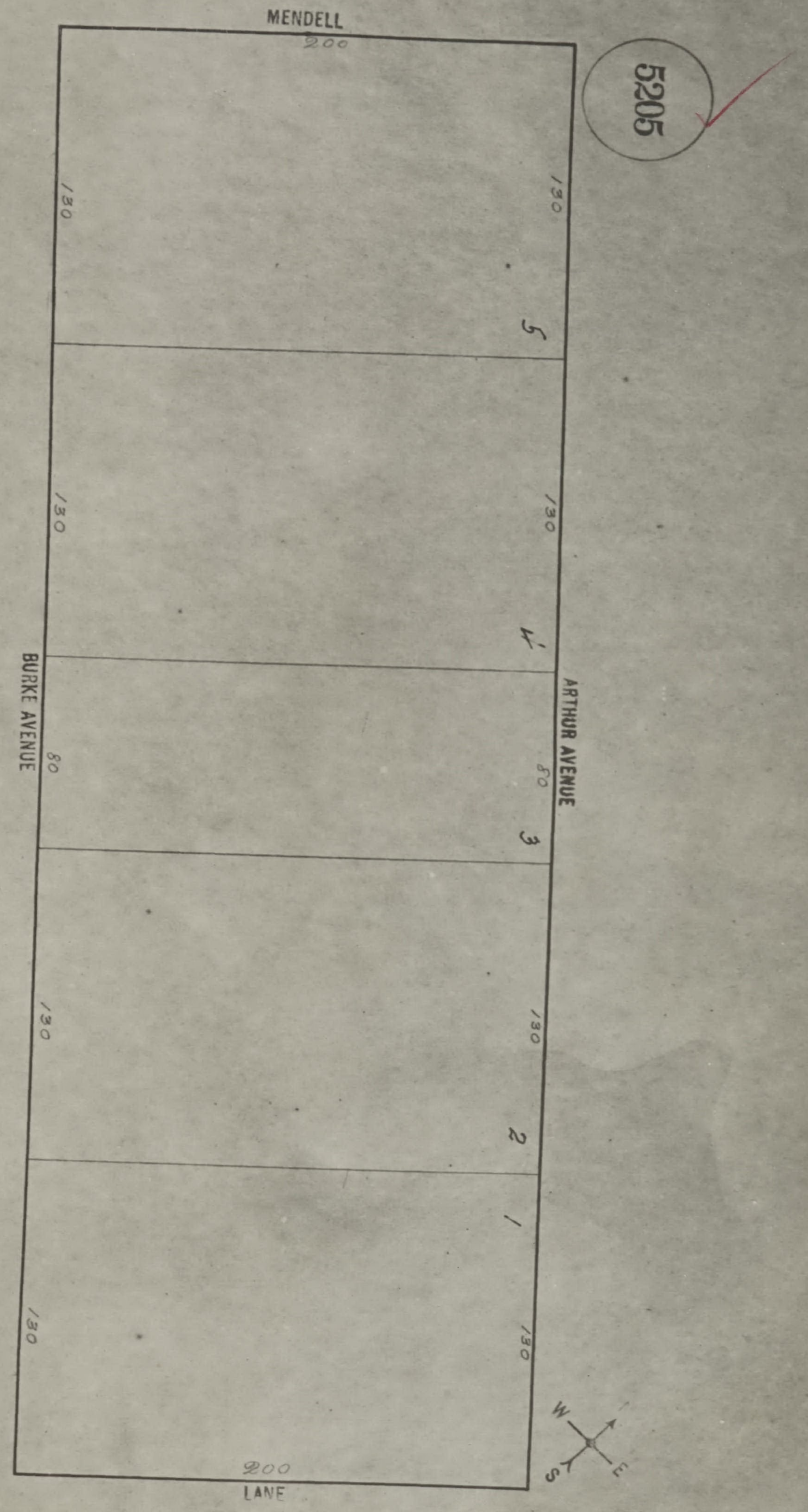
5205
MENDELL
200
130
130
5
130
130
4
BURKE AVENUE
80
80
ARTHUR AVENUE
3
130
130
2
1
130
130
200
LANE
W
E
S

SAN FRANCISCO DEPARTMENT OF BUILDING INSPECTION
OFFICIAL COPY


5206
LANE
200
ARTHUR AVENUE
BURKE AVENUE
KEITH
200
130
40
6
5
4
3
2
1
N
E
S
W

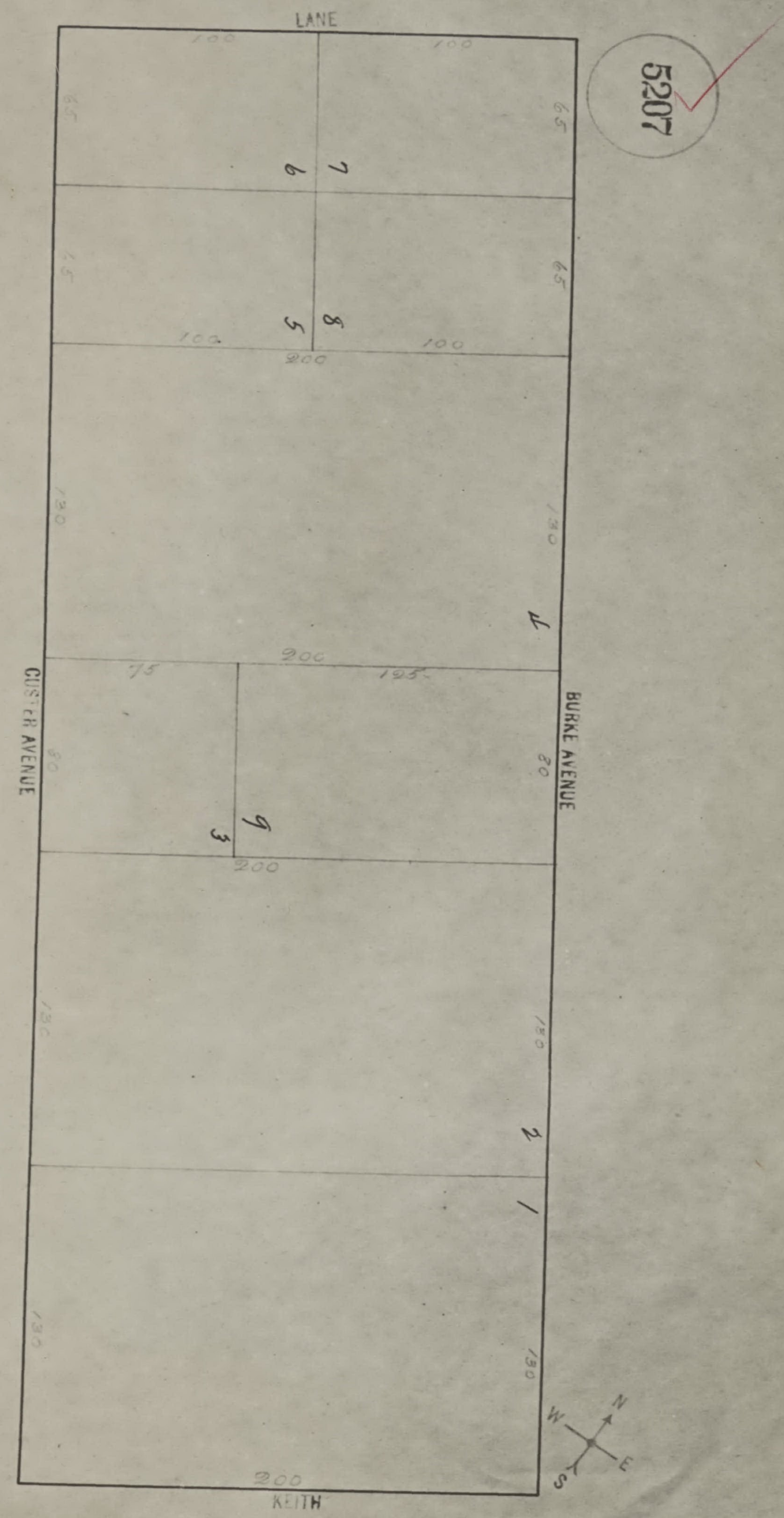
5207
LANE
BURKE AVENUE
CUSTER AVENUE
KEITH
1
2
3
4
5
6
7
8
9
100
100
65
65
200
130
130
75
125
200
200
N
E
S
W

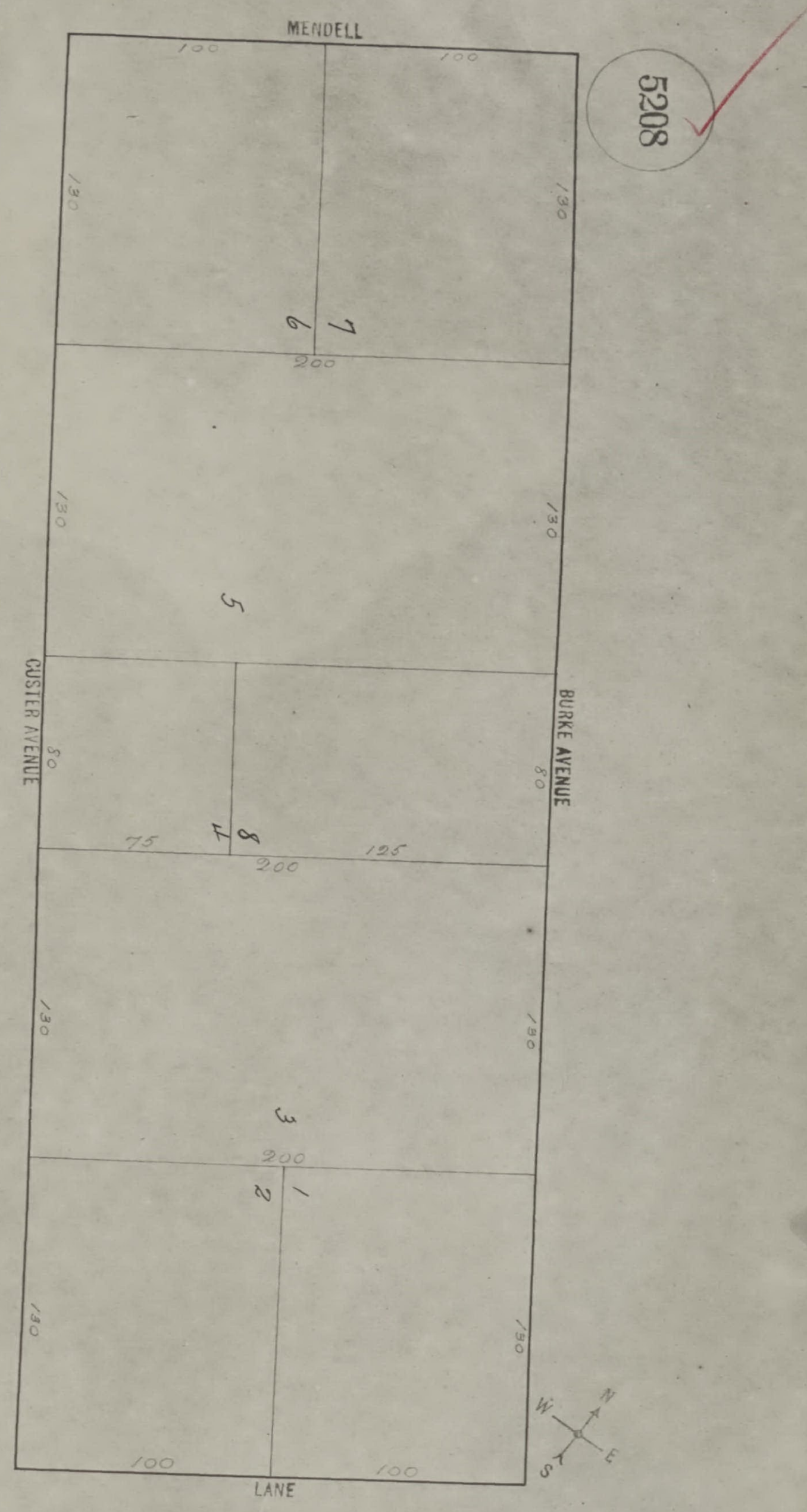
5208
MENDELL
LANE
BURKE AVENUE
CUSTER AVENUE
1
2
3
4
5
6
7
8
100
130
200
50
75
125


NEWHALL
200
5209
50
9
50
100
100
50
10
50
8
200
50
7
50
50
6
50
50
5
50
50
4
50
BURKE AVENUE
CUSTER AVENUE
40
3
40
130
130
2
1
130
130
N
W
E
S
200
MENDELL


5210
PHELPS
200
BURKE AVENUE
CUSTER AVENUE
NEWHALL
200
9
8
7
6
5
4
3
2
1
66.8
N
E
S
W

JAN 24 1923

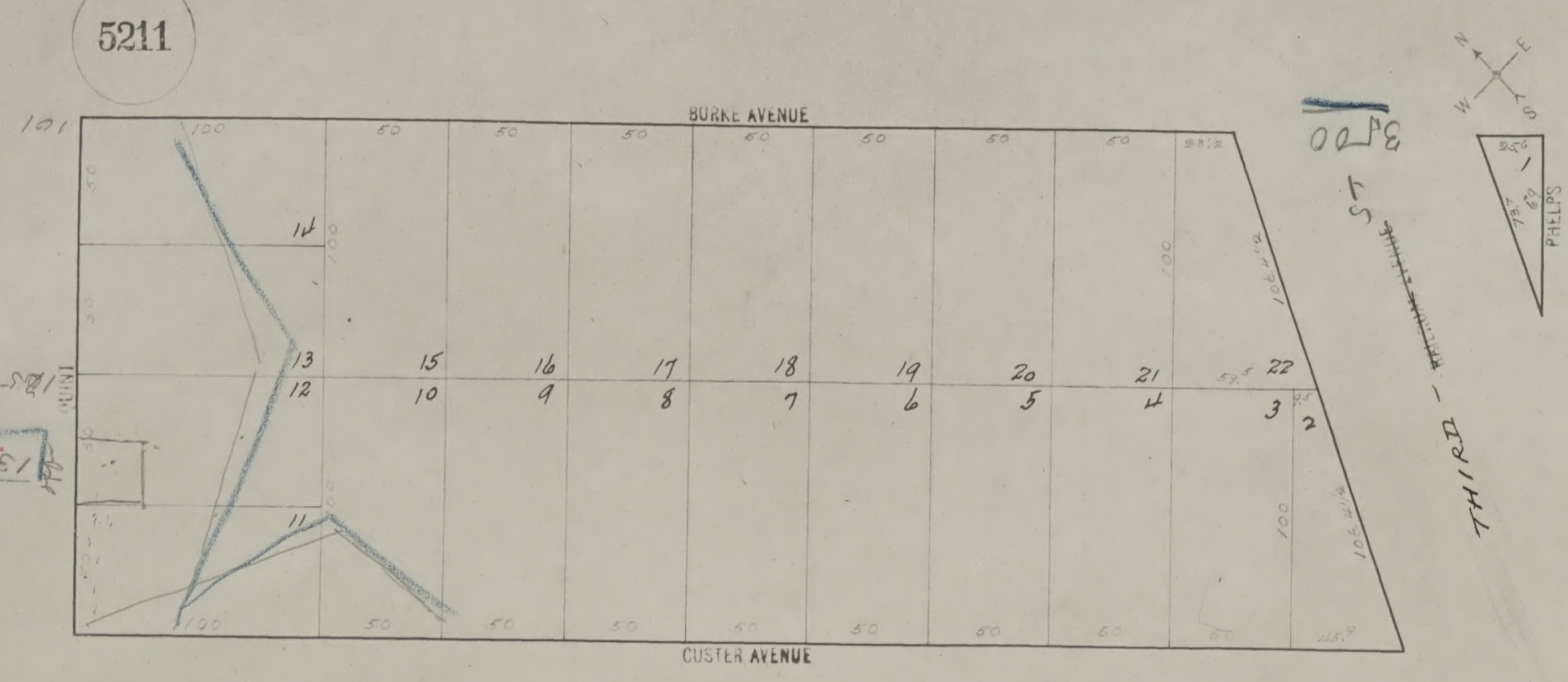
5211
BURKE AVENUE
CUSTER AVENUE
THIRD ST
3700
PHELPS
N
E
S
W
101
100
50
99 1/2
106 1/2
105 1/2
57.5
13
14
15
16
17
18
19
20
21
22
12
11
10
9
8
7
6
5
4
3
2
1
256
73 7/8

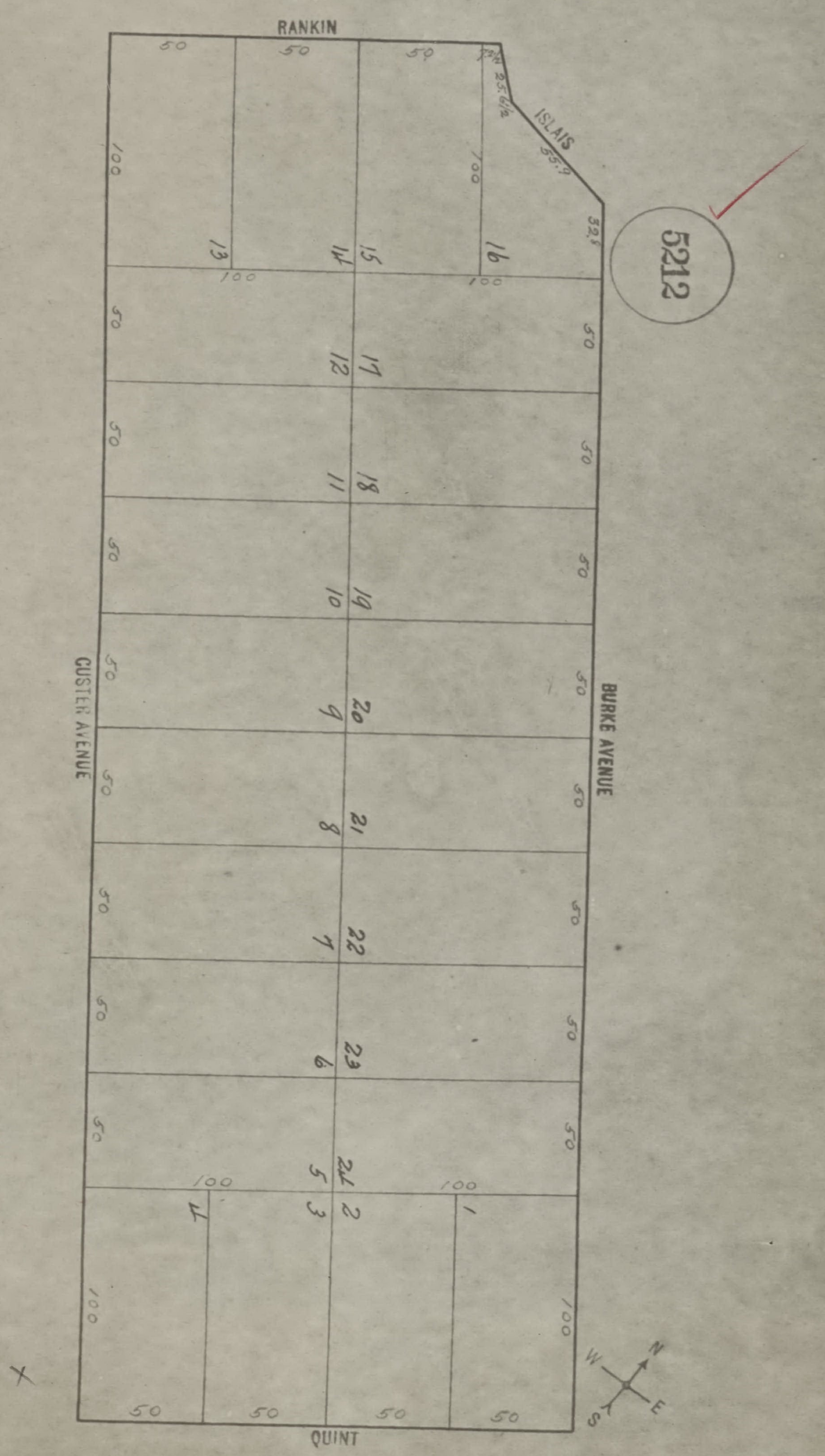
5212
RANKIN
ISLAIS
BURKE AVENUE
CUSTER AVENUE
QUINT
1
2
3
4
5
6
7
8
9
10
11
12
13
14
15
16
17
18
19
20
21
22
23
24
50
100
N
S
E
W

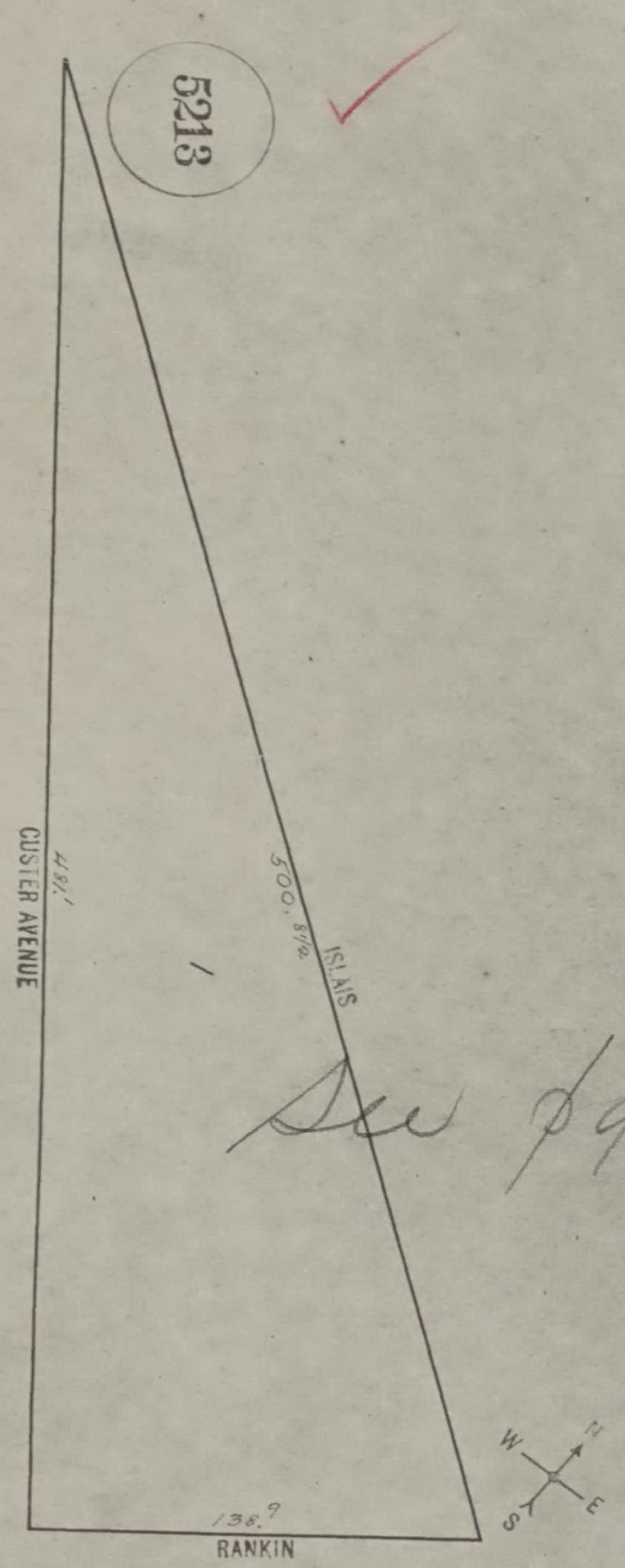
5213
CUSTER AVENUE
481'
500.8⁄12
ISLAIS
138.9
RANKIN
N
E
S
W

See page 5213

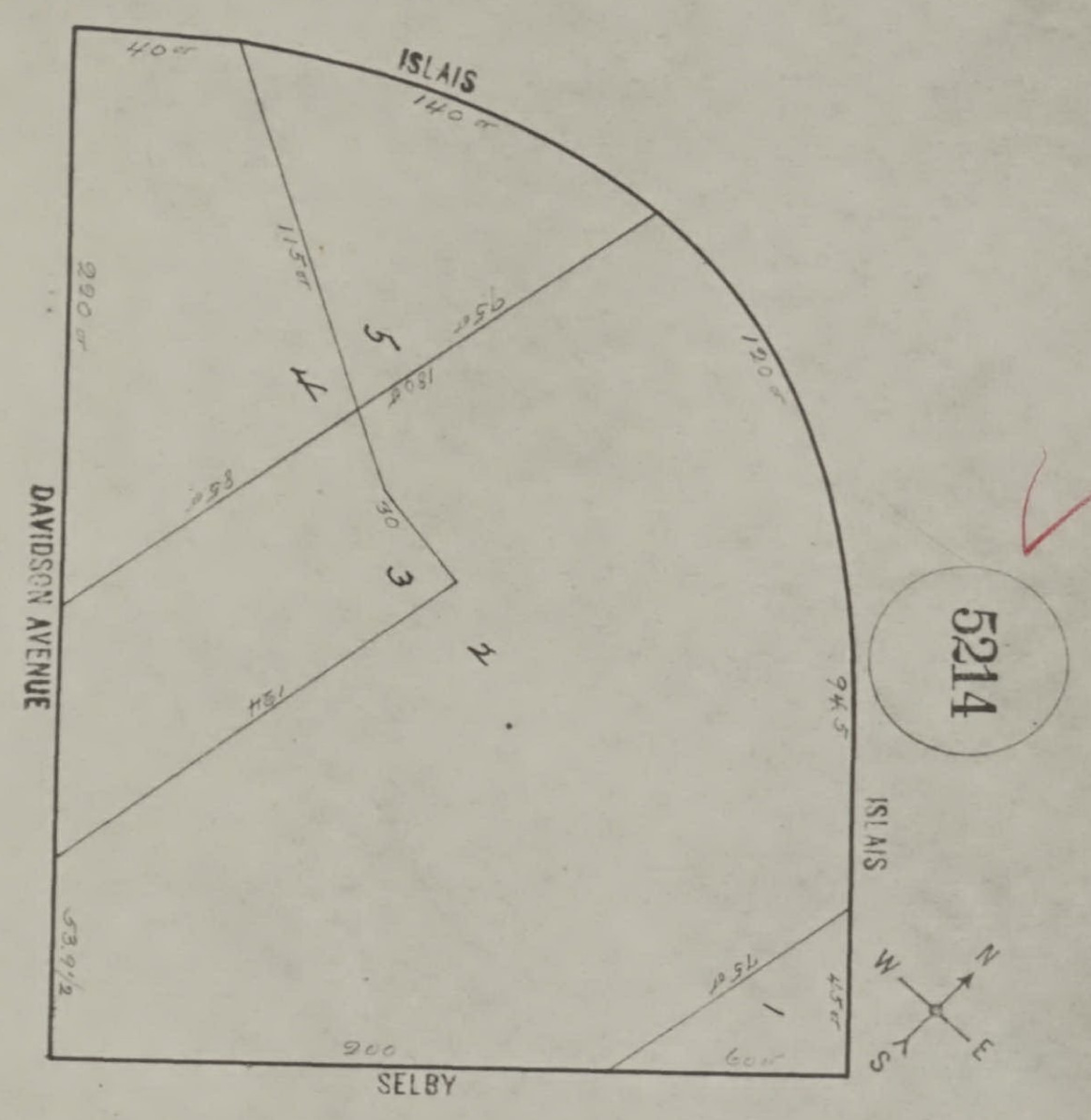
ISLAIS
140
120
94.5
ISLAIS
SELBY
200
60
45
75
1
DAVIDSON AVENUE
40
290
53 9/2
115
5
4
180
95
85
30
3
2
184
N
W
E
S
5214

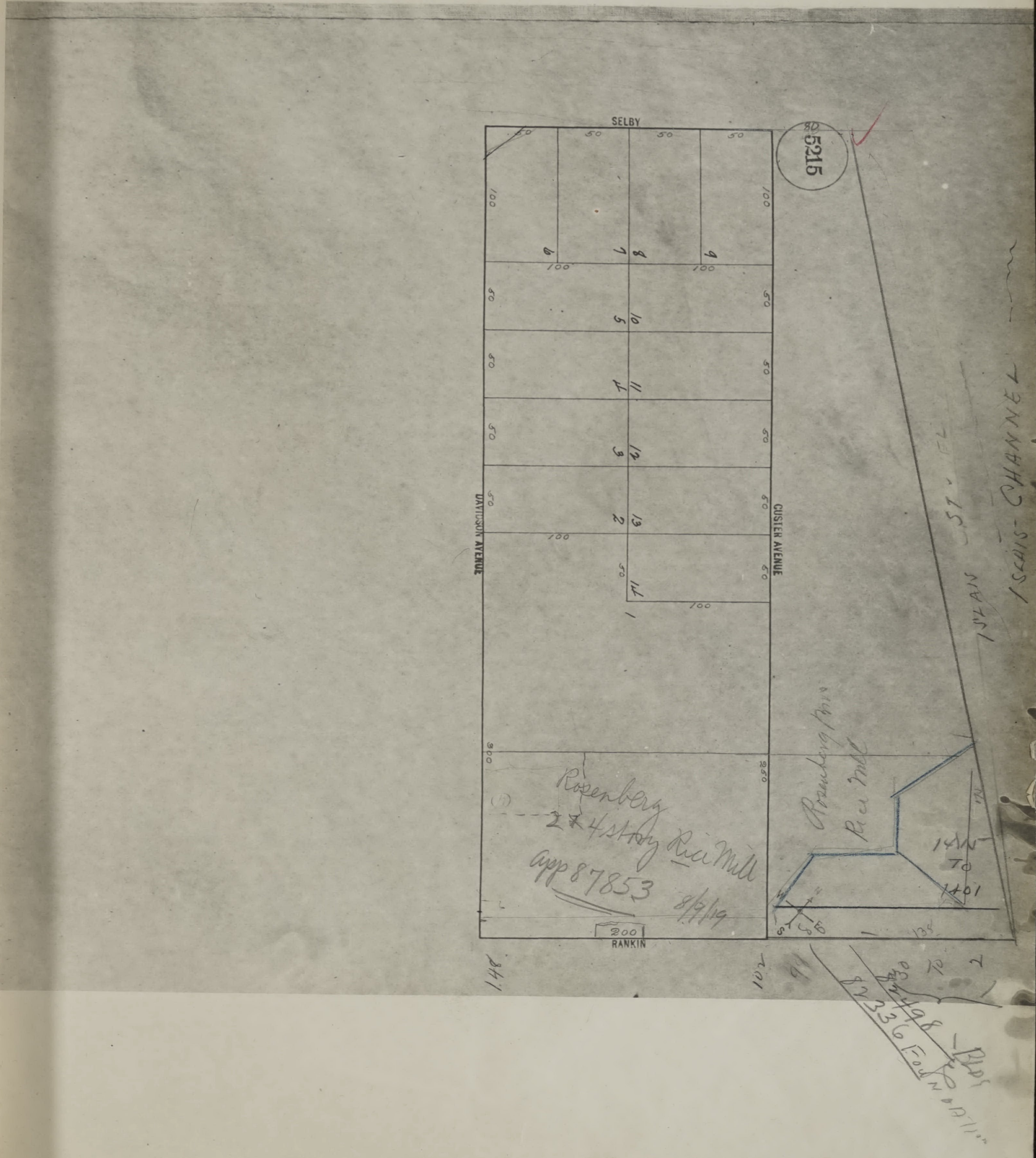
5215
80
SELBY
DAVIDSON AVENUE
CUSTER AVENUE
RANKIN
ISLAIS CREEK CHANNEL
ISLAIS ST
50
100
200
250
300
1
2
3
4
5
6
7
8
9
10
11
12
13
14
Rosenberg
2 & 4 story Rice Mill
app 87853
8/9/19
Rosenberg Bros
Rice Mill
1411 TO 1401
148
102
94
30 TO 2
138
84498
82336 Foundation

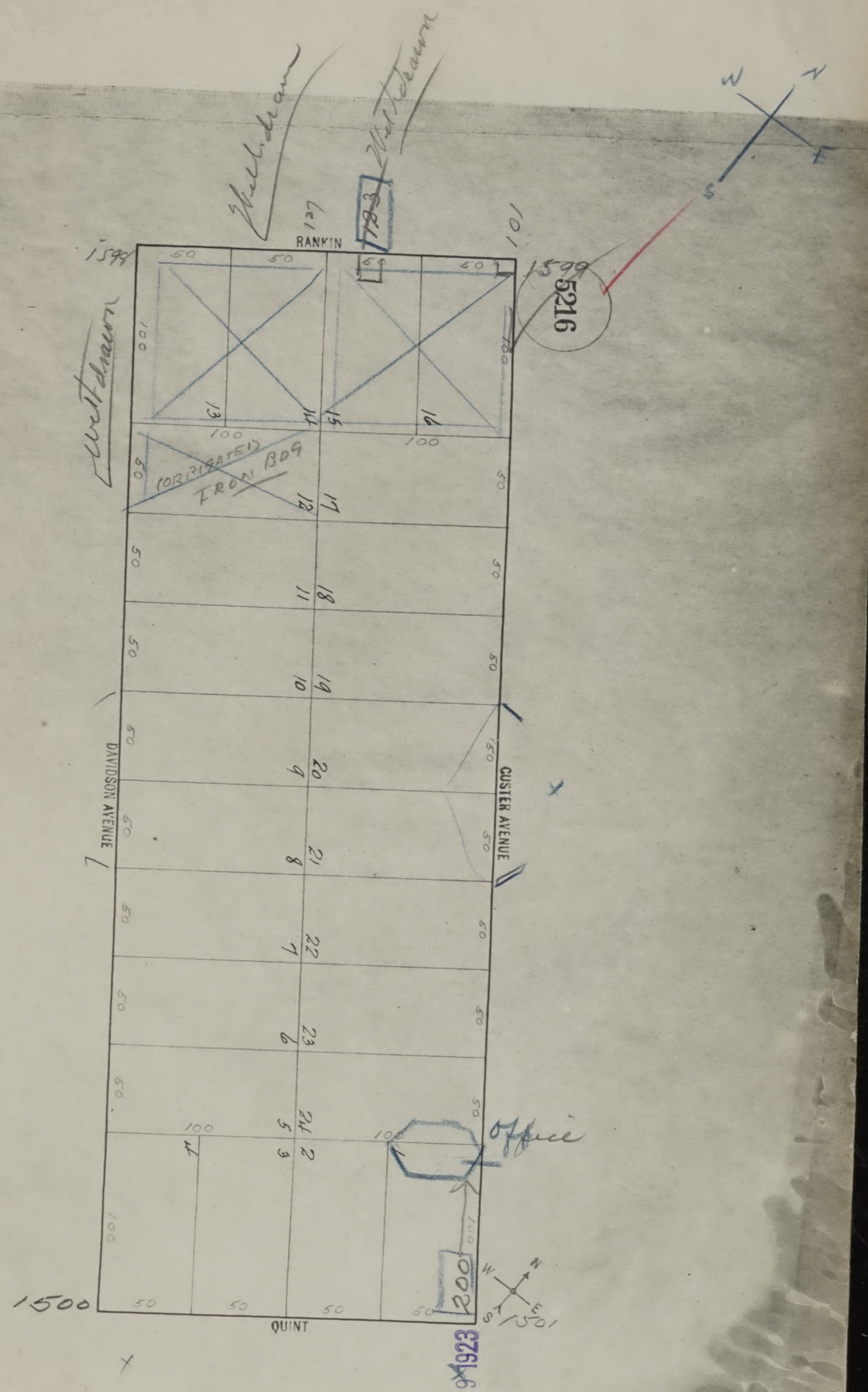
5216
RANKIN
DAVIDSON AVENUE
CUSTER AVENUE
QUINT
Withdrawn
Withdrawn
Withdrawn
CORRUGATED IRON BOG
Office
1599
1500
1501
101
127
133
200
N
S
E
W

AUG 29 1923

SAN FRANCISCO DEPARTMENT OF BUILDING INSPECTION
OFFICIAL COPY

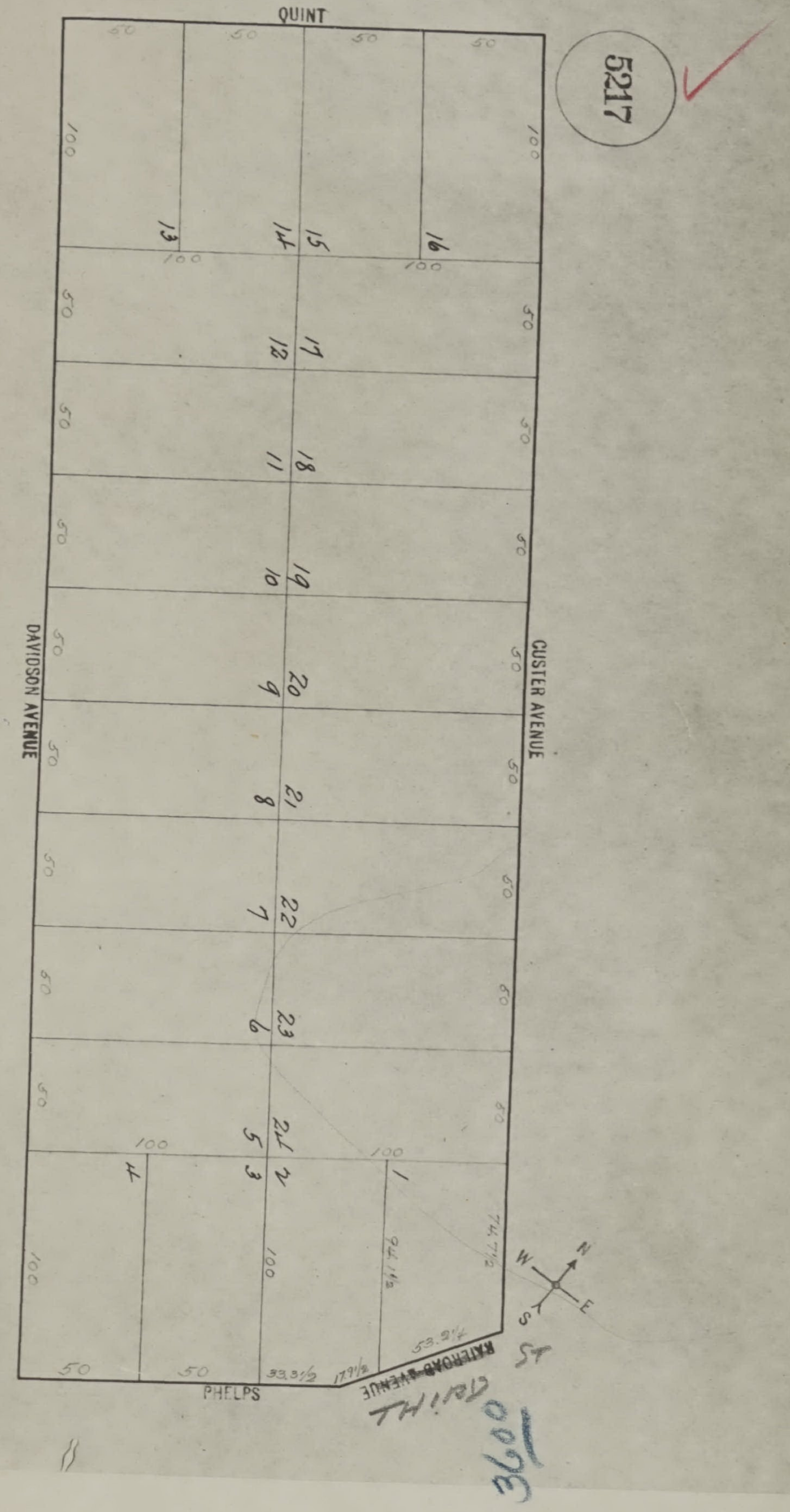
5217
QUINT
CUSTER AVENUE
DAVIDSON AVENUE
PHELPS
~~RAILROAD AVENUE~~
THIRD St
3600
N
S
E
W
1
2
3
4
5
6
7
8
9
10
11
12
13
14
15
16
17
18
19
20
21
22
23
24
100
50
74.7½
94.1½
53.9¼
17.9½
33.3½

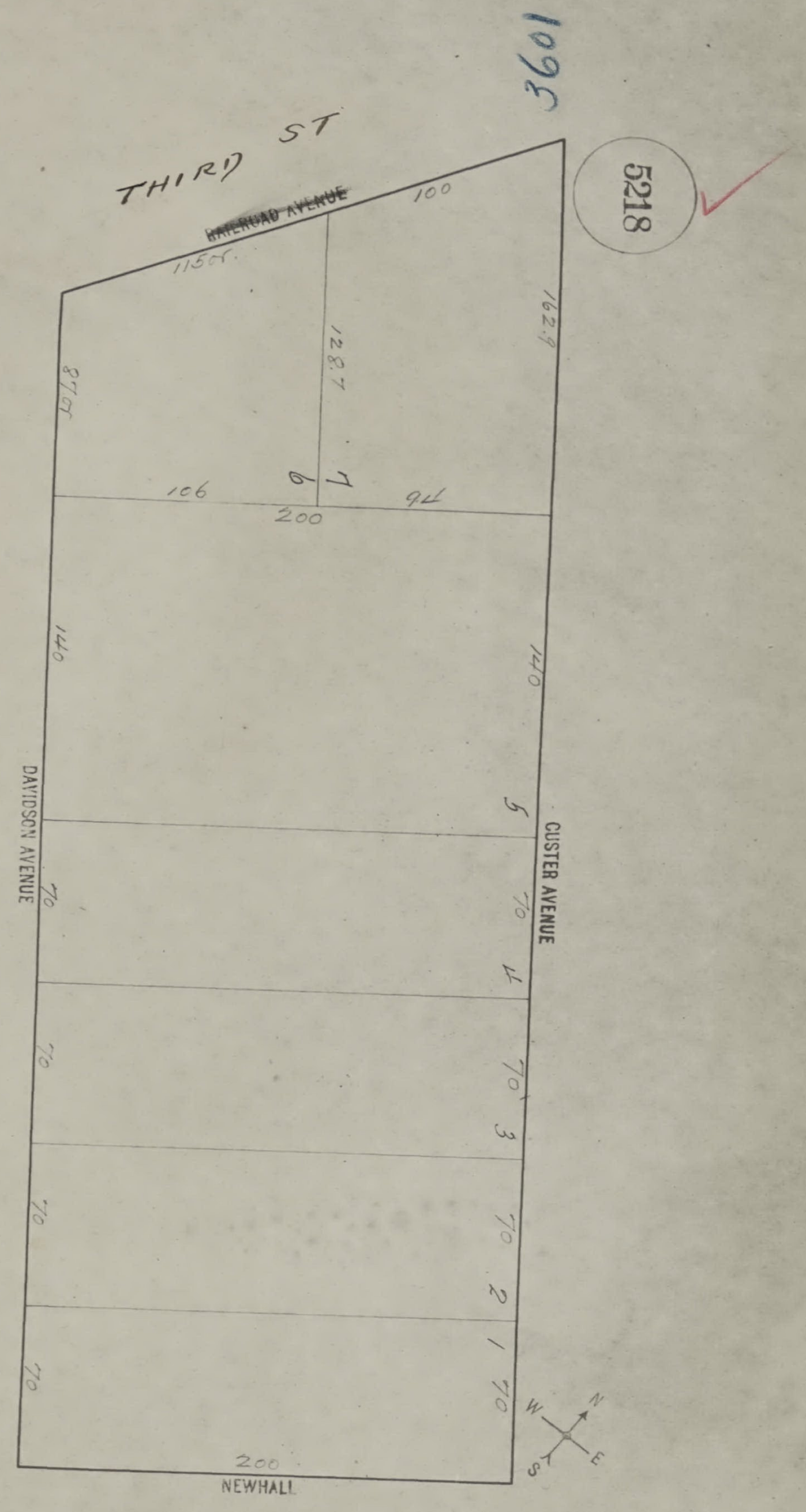
3601
5218
THIRD ST
~~RAILROAD AVENUE~~
100
115.07
162.9
128.7
87.07
106
200
94
6
7
140
140
5
CUSTER AVENUE
DAVIDSON AVENUE
70
70
4
70
70
3
70
70
2
1
70
70
200
NEWHALL
N
E
S
W

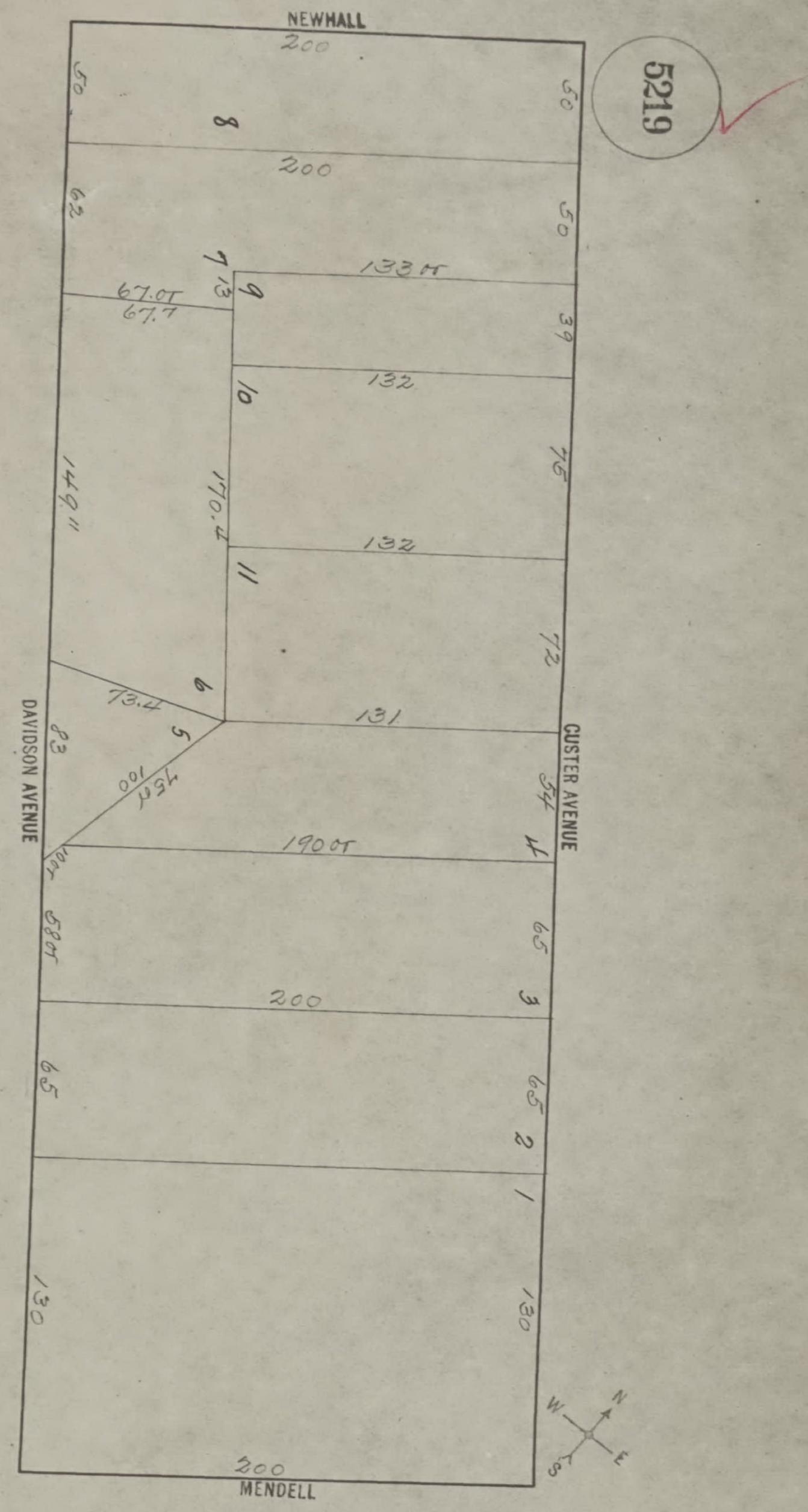
5219
NEWHALL
200
50
8
200
62
7
13
9
67.01
67.7
133.11
39
10
132
149.11
170.4
75
11
132
72
6
73.4
5
131
DAVIDSON AVENUE
CUSTER AVENUE
83
100
125.4
4
190.01
83.01
65
200
3
65
65
2
1
130
130
200
MENDELL
N
E
S
W

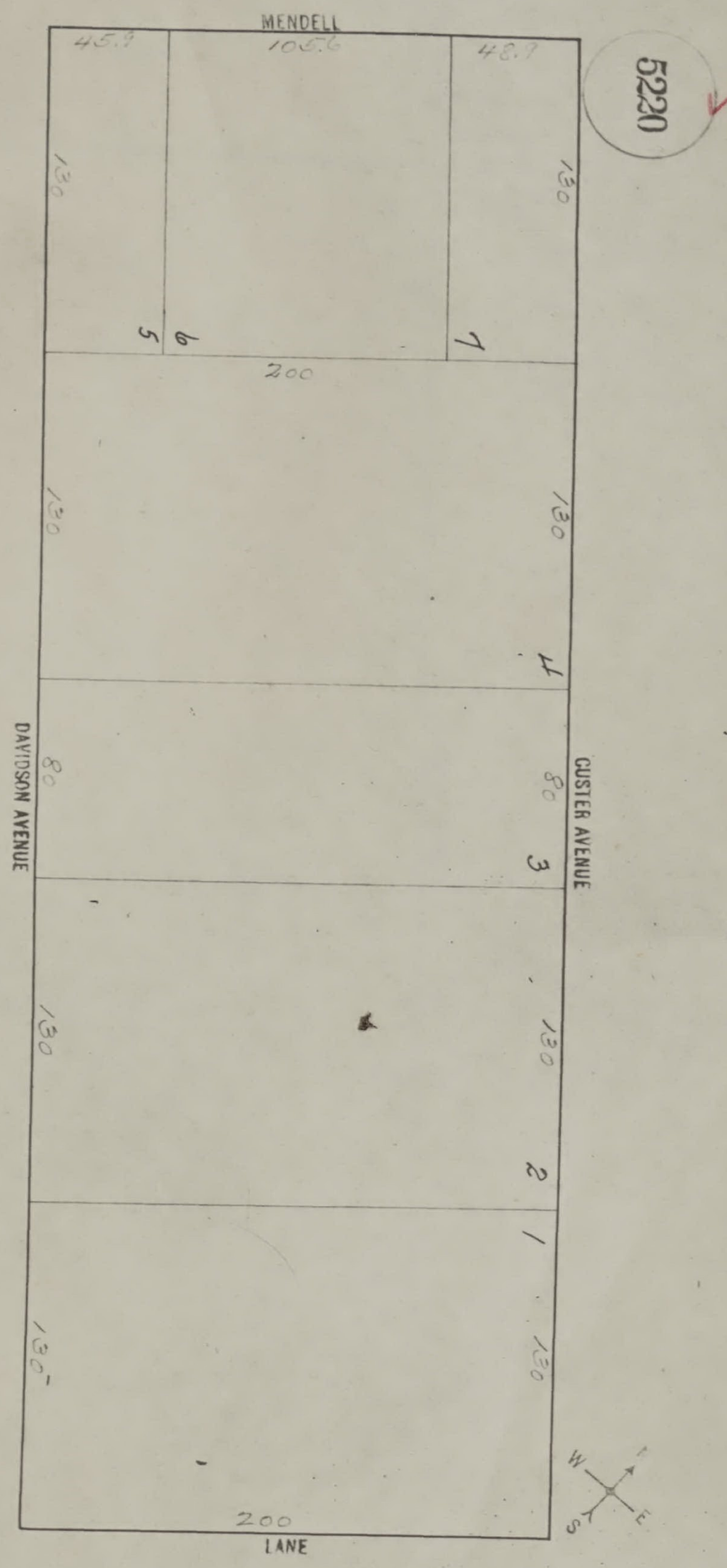
5220
MENDELL
45.9
105.6
48.9
130
130
5
6
7
200
130
130
4
80
80
3
130
130
2
1
130
130
200
LANE
DAVIDSON AVENUE
CUSTER AVENUE
N
E
S
W

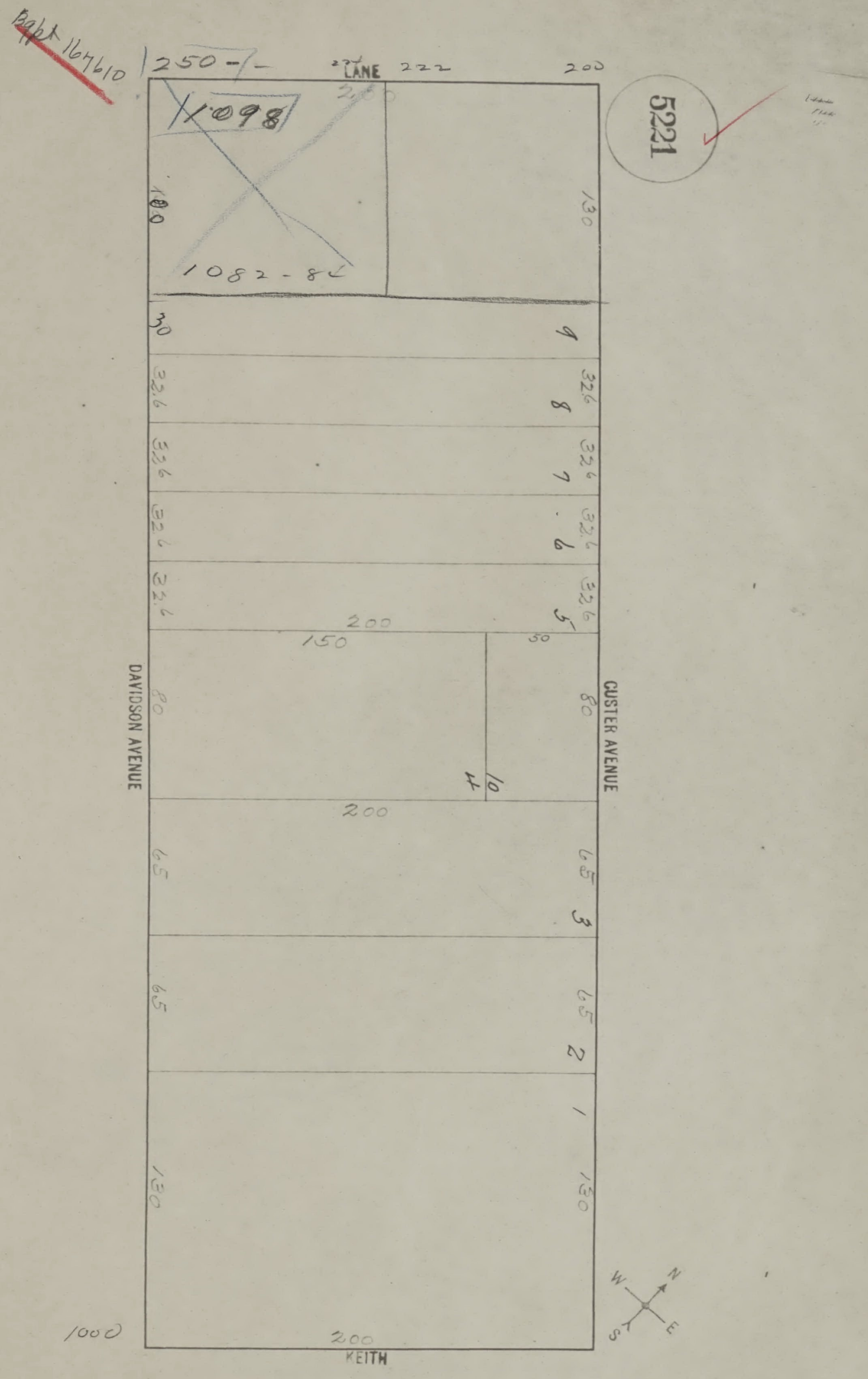
Bapt 167610
1250-/-
LANE
222
200
5221
1098
100
1082-86
130
30
9
32.6
8
7
6
5
200
150
50
80
10
4
DAVIDSON AVENUE
CUSTER AVENUE
65
3
2
1
130
1000
200
KEITH
N
E
S
W

OFFICIAL COPY
SAN FRANCISCO DEPARTMENT OF BUILDING INSPECTION

5222

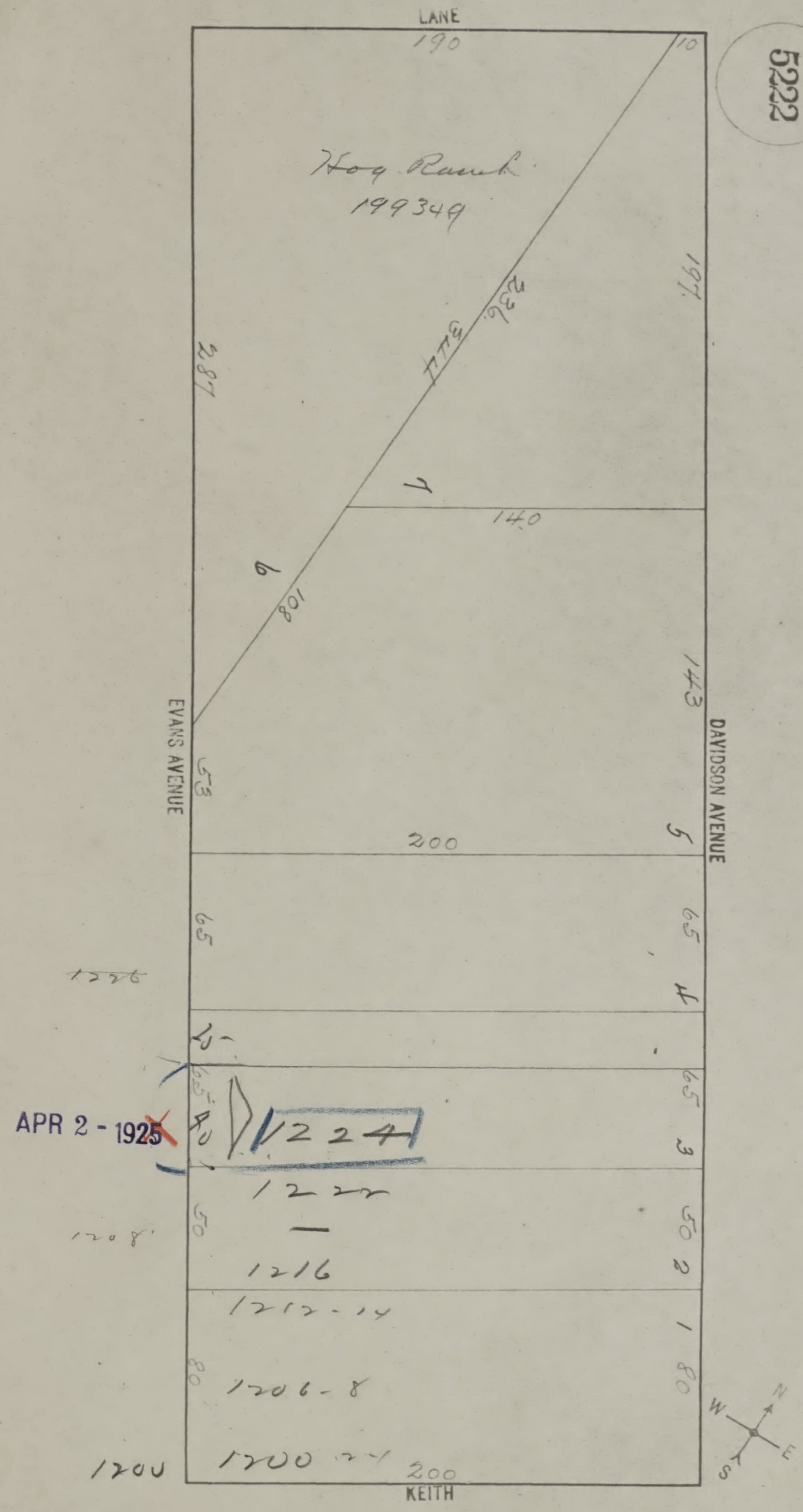
LANE
190
10
Hog Ranch
199349
287
197
236
344
7
140
6
108
143
EVANS AVENUE
DAVIDSON AVENUE
53
200
5
65
65
1226
4
25
65
65
APR 2 - 1925
40
1224
3
1222
50
50
1208
1216
2
1212-14
1
80
80
1206-8
1200
1200-24
200
KEITH
N
W
E
S

SAN FRANCISCO DEPARTMENT OF BUILDING INSPECTION
OFFICIAL COPY

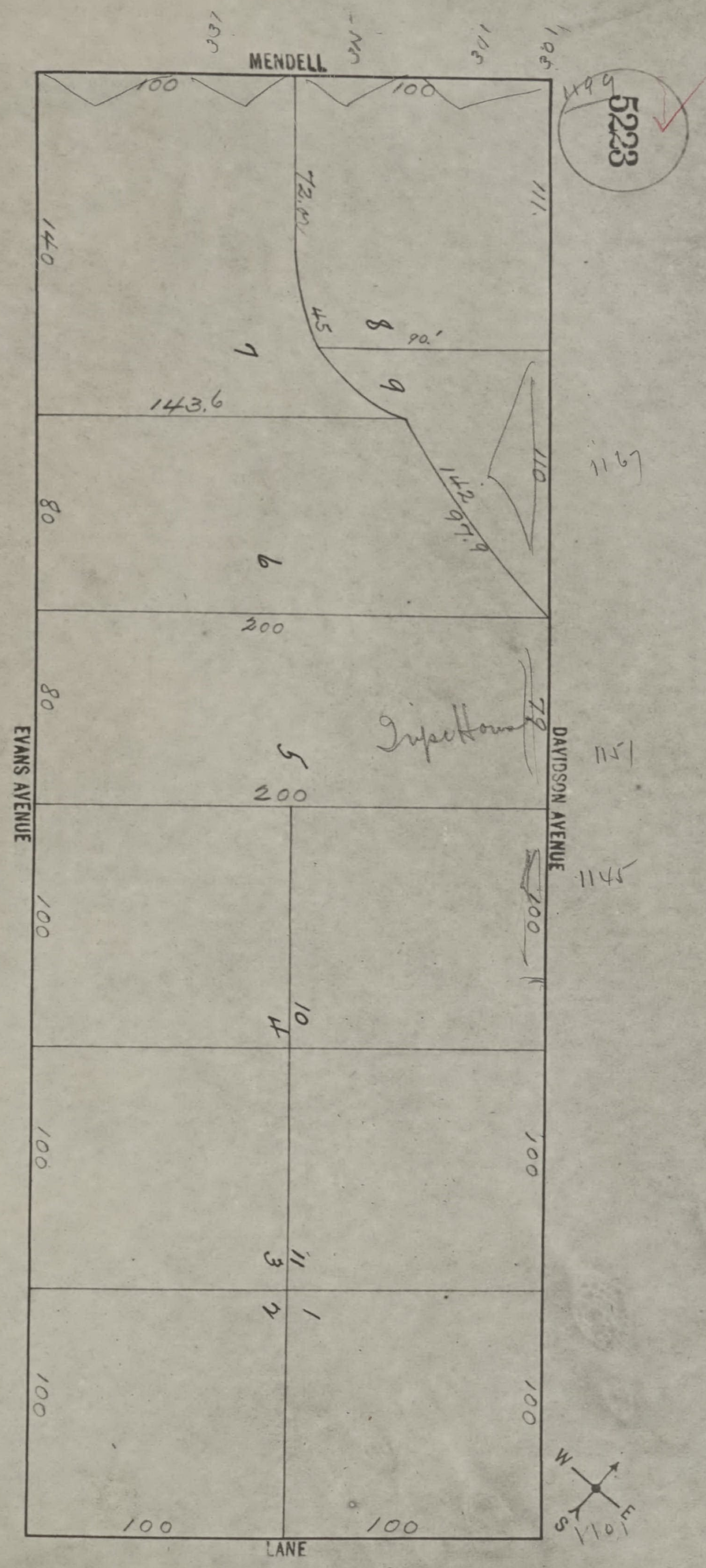
5223
1499
MENDELL
337
321
311
301
EVANS AVENUE
DAVIDSON AVENUE
LANE
100
100
140
111
72.10
45
90'
143.6
142
97.9
110
80
80
200
200
70
Pipe House
100
100
100
100
100
100
100
1
2
3
4
5
6
7
8
9
10
11
1167
1151
1145
1101
W
E
S

SAN FRANCISCO DEPARTMENT OF BUILDING INSPECTION
OFFICIAL COPY

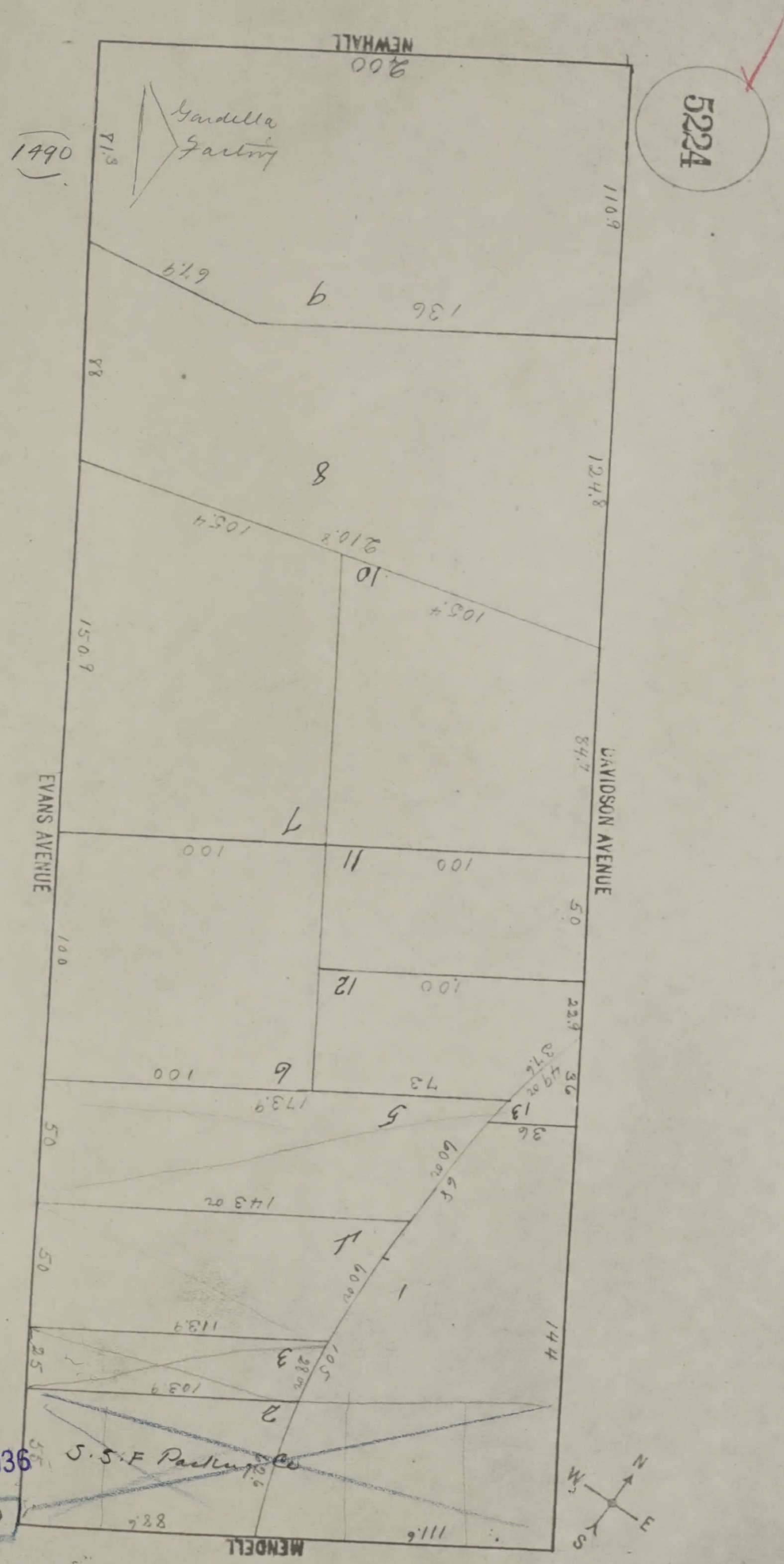
5224
NEWHALL
200
Gardella Factory
1490
EVANS AVENUE
DAVIDSON AVENUE
MENDELL
9
8
10
7
11
12
6
5
13
4
1
3
2
S.S.F. Packing Co
N
E
S
W

AUG 12 1936

1400

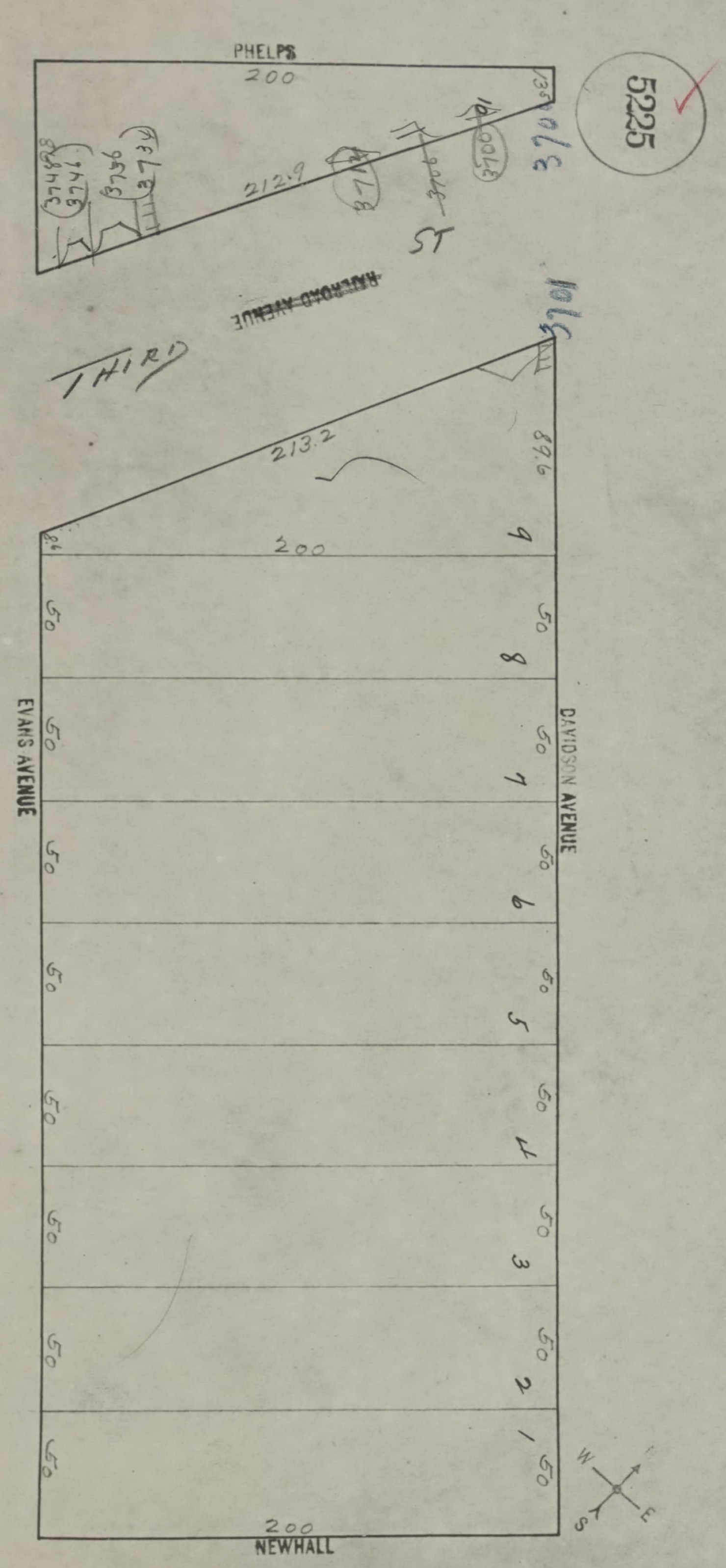
5225
PHELPS
200
212.9
3706
RAILROAD AVENUE
ST
THIRD
1016
213.2
200
EVANS AVENUE
DAVIDSON AVENUE
9
8
7
6
5
4
3
2
1
50
200
NEWHALL
W
E
S

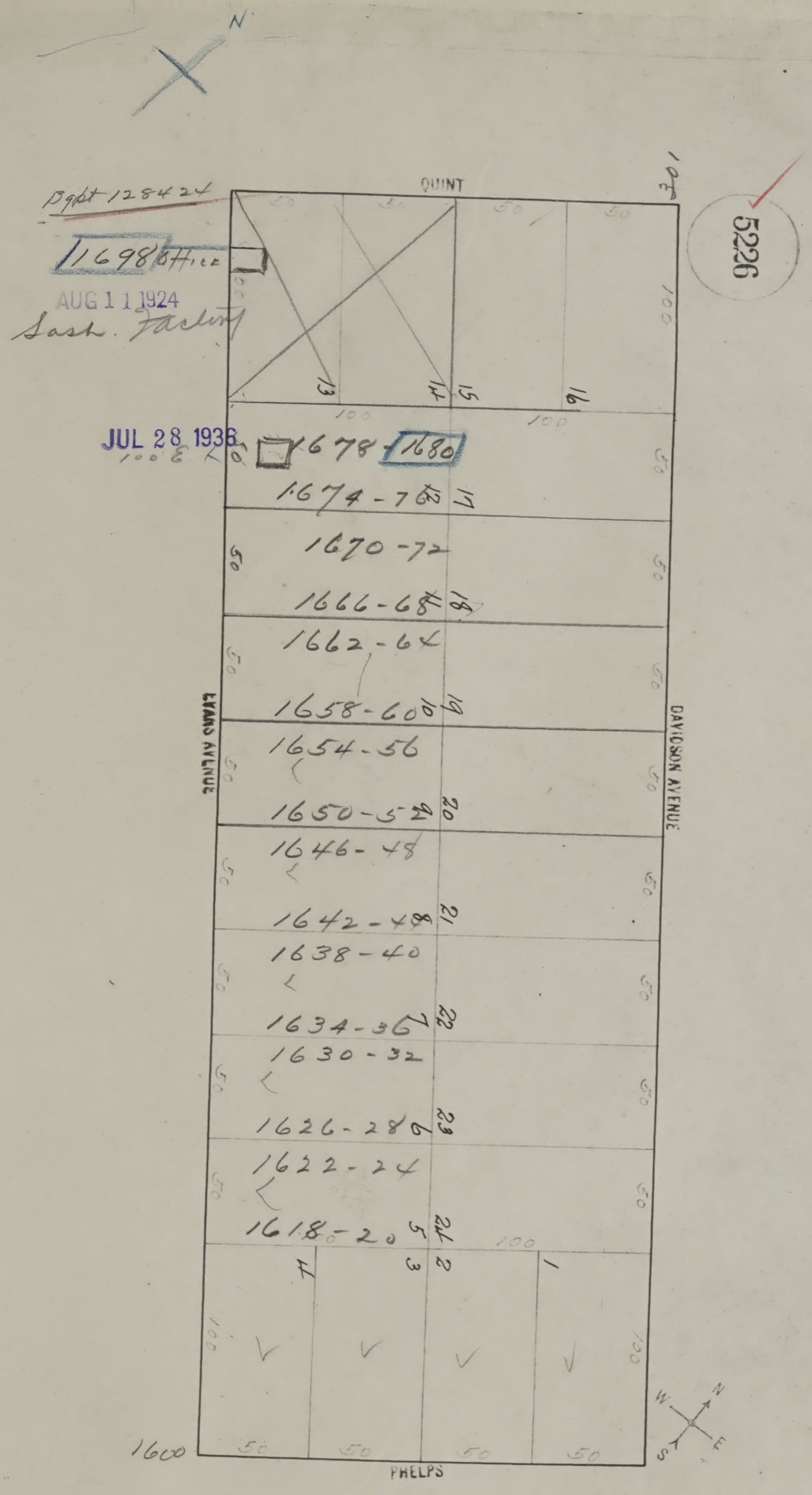
N
5226
QUINT
301
Bgpt 128424
1698 Office
AUG 1 1 1924
Sash. Factory
13
14
15
16
JUL 28 1936
100 E L
1678-1680
1674-76
17
1670-72
1666-68
18
1662-64
1658-60
19
1654-56
1650-52
20
1646-48
1642-48
21
1638-40
1634-36
22
1630-32
1626-28
23
1622-24
1618-20
24
4
3
2
1
EVANS AVENUE
DAVIDSON AVENUE
1600
PHELPS
N
E
S
W


5227
RANKIN
QUINT
EVANS AVENUE
DAVIDSON AVENUE
1
2
3
4
5
6
7
8
9
10
11
12
13
14
15
16
17
18
19
20
21
22
23
24
50
100
N
E
S
W

5228

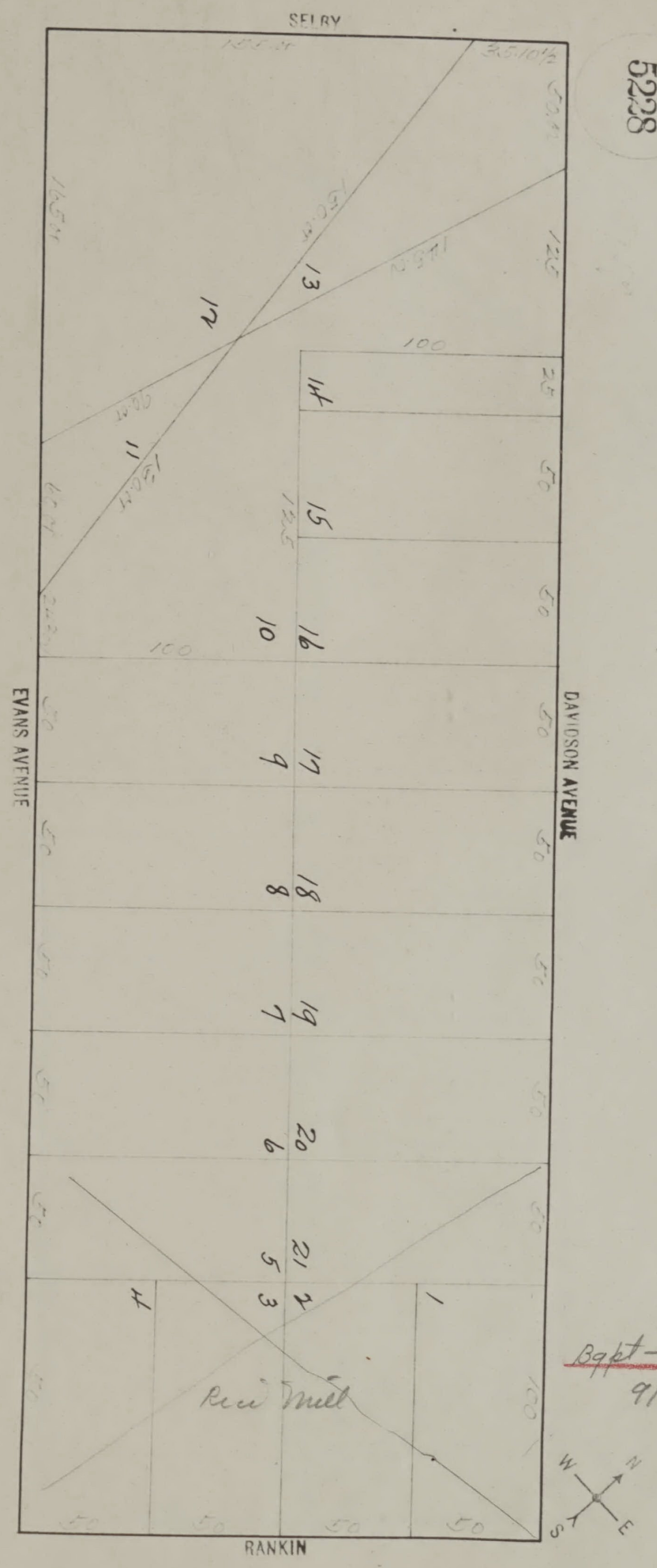
SELBY
EVANS AVENUE
DAVIDSON AVENUE
RANKIN
1
2
3
4
5
6
7
8
9
10
11
12
13
14
15
16
17
18
19
20
21
100
50
Rice Mill
W
N
S
E

Bgpt- 87853
9/27/19


5229
ISLAIS
DAVIDSON AVENUE
EVANS AVENUE
SELBY
LOTS 17 TO 27 INCL
ASSESSED IN BLOCK 4367 A.
22
23
21
24
20
25
19
26
18
27
17
28
16
29
15
30
14
31
13
32
12
33
11
34
10
35
9
36
8
37
7
38
6
39
5
40
4
41
3
2
1
100
60.0
35.0
45.0
20.0
50.0
75.0
22.0
25.0
15.0
10.0
40.0
18.0
W
N
E
S

SAN FRANCISCO DEPARTMENT OF BUILDING INSPECTION
OFFICIAL COPY

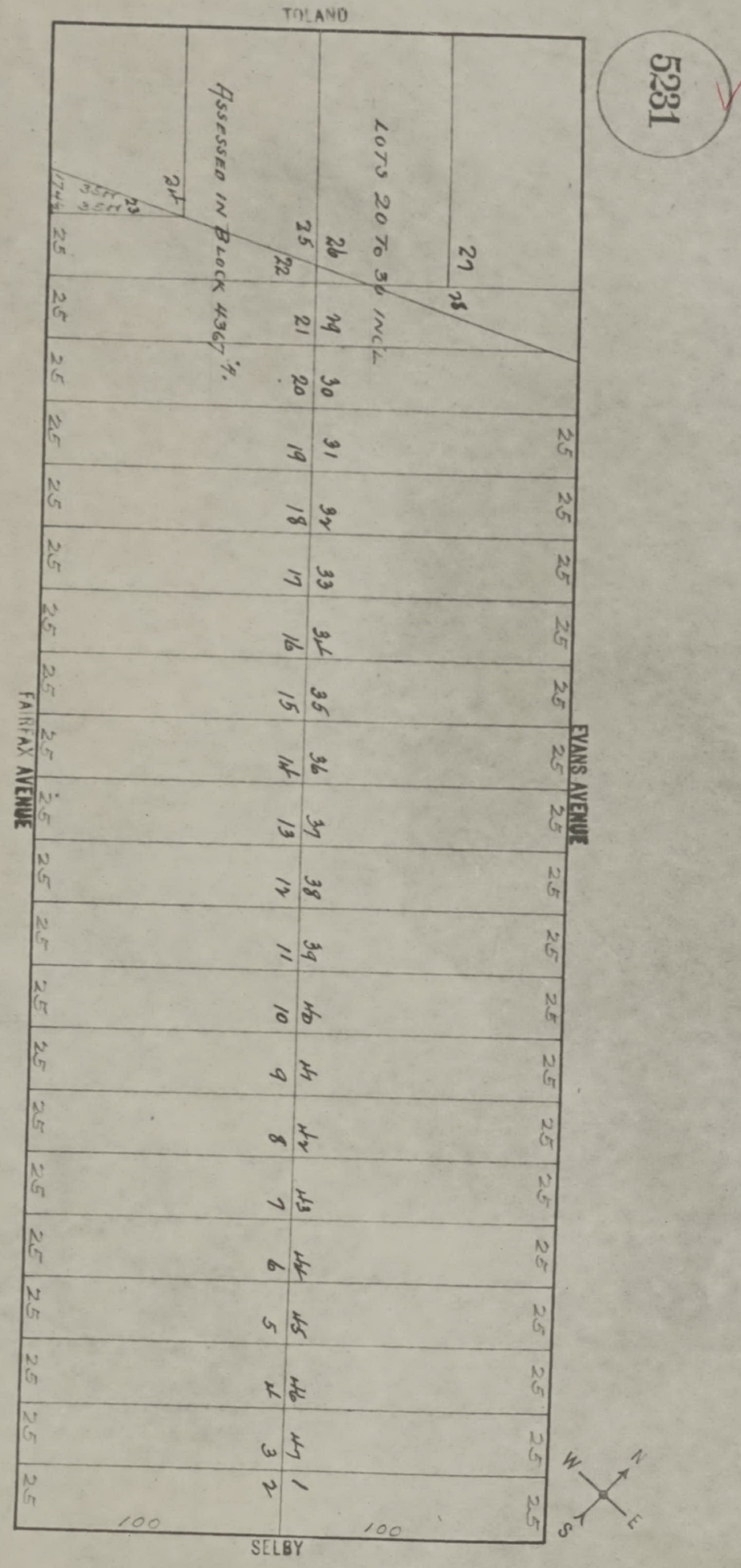
5231
TOLANO
EVANS AVENUE
FAIRFAX AVENUE
SELBY
LOTS 20 TO 36 INCL.
ASSESSED IN BLOCK 4367 ?.
25
100
100
35H
35H
174.4
1
2
3
4
5
6
7
8
9
10
11
12
13
14
15
16
17
18
19
20
21
22
23
24
25
26
27
28
29
30
31
32
33
34
35
36
37
38
39
40
41
42
43
44
45
46
47
N
S
E
W

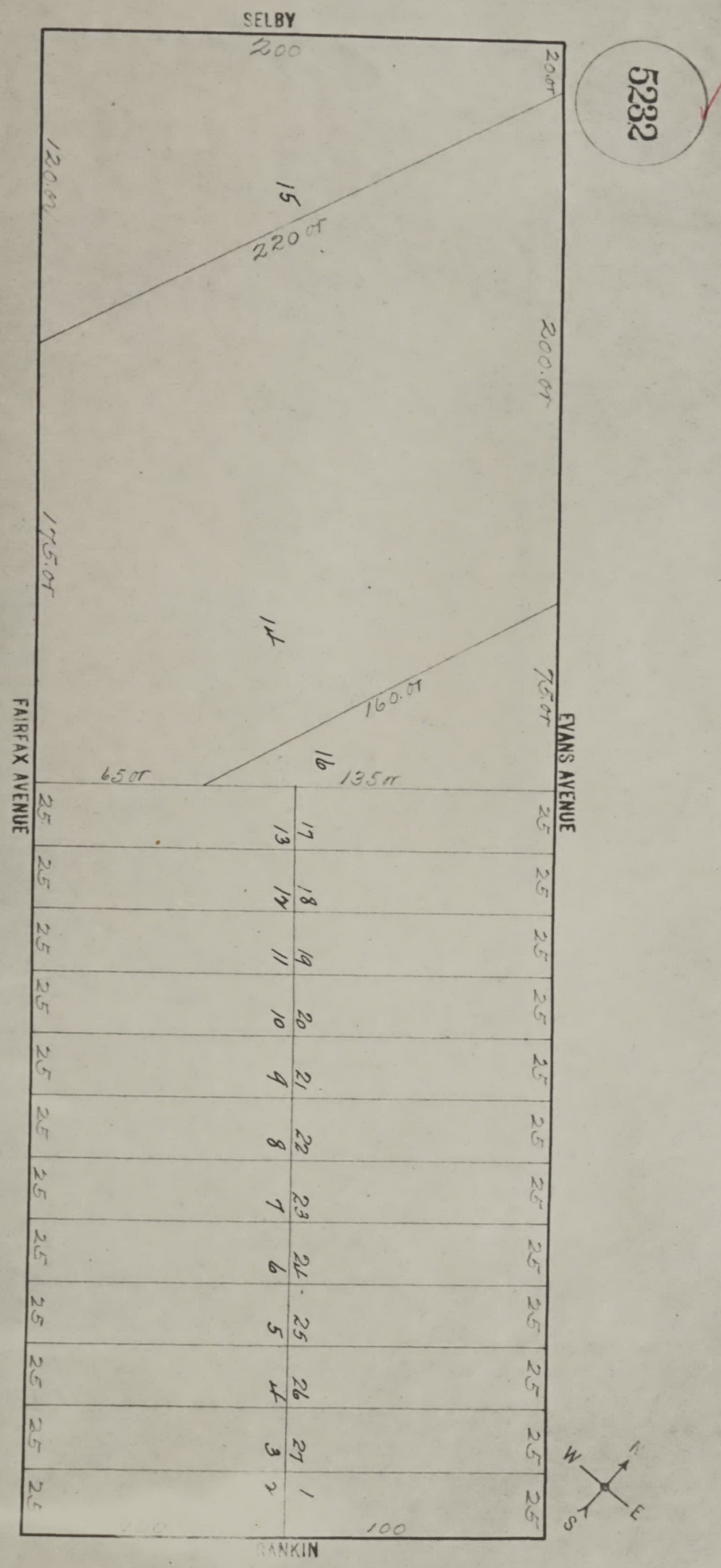
5232
SELBY
EVANS AVENUE
FAIRFAX AVENUE
RANKIN
200
200 ft
120 ft
220 ft
200 ft
175 ft
75 ft
160 ft
65 ft
135 ft
100
15
14
16
13
14
11
10
9
8
7
6
5
4
3
2
17
18
19
20
21
22
23
24
25
26
27
1
25
W
N
E
S


5283
RANKIN
FAIRFAX AVENUE
EVANS AVENUE
QUINT
W
E
S

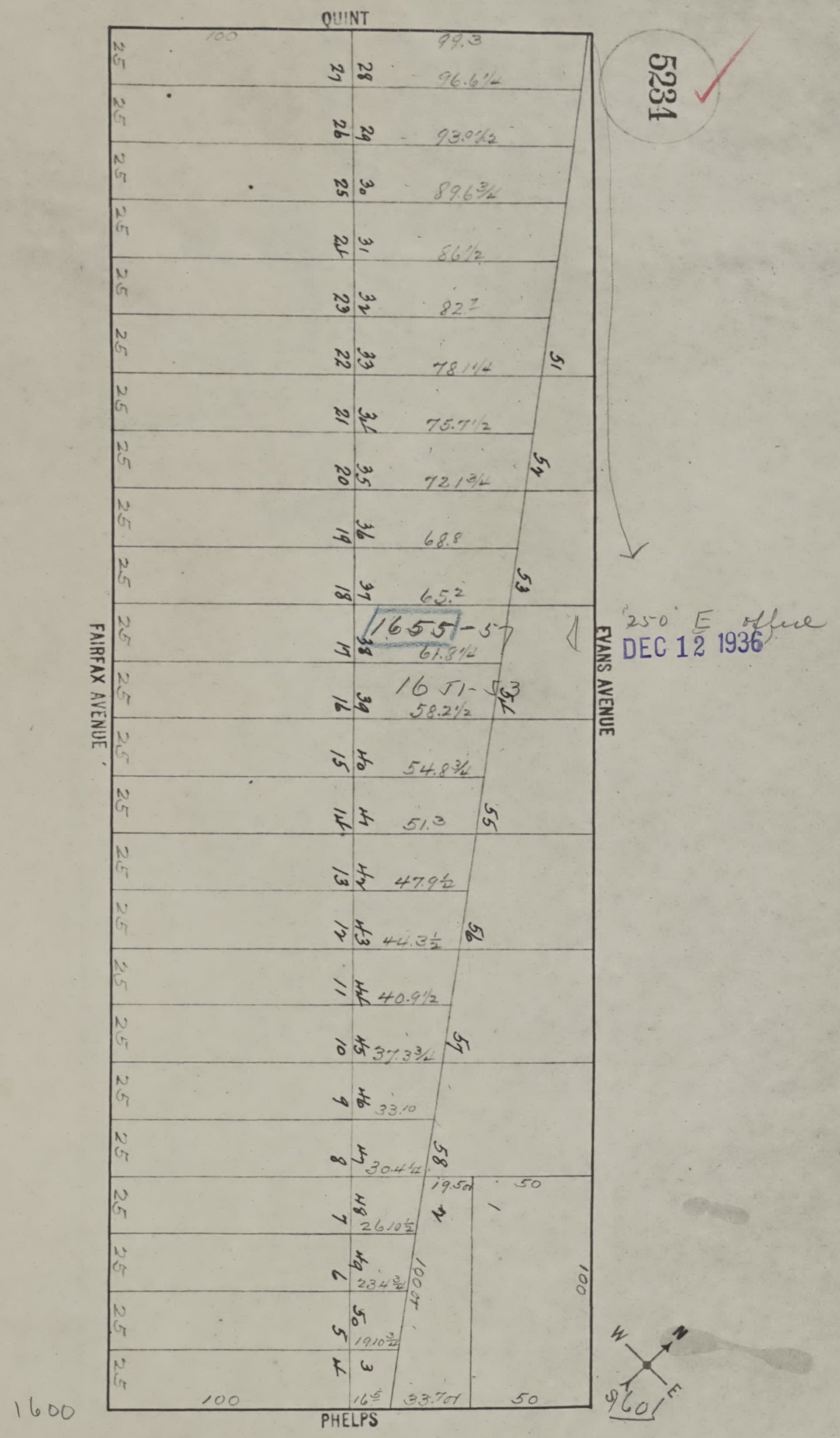
5234
QUINT
FAIRFAX AVENUE
EVANS AVENUE
PHELPS
100
99.3
96.6¼
93.9½
89.6¾
86½
82.7
78.1¼
75.7½
72.1¾
68.8
65.2
61.8¼
58.2½
54.8¾
51.3
47.9½
44.3½
40.9½
37.3¾
33.10
30.4¼
26.10½
23.4¾
19.10¾
16.5
33.7
19.5
50
100
100
1655-57
1651-53
51
52
53
54
55
56
57
58
27 28
26 29
25 30
24 31
23 32
22 33
21 34
20 35
19 36
18 37
17 38
16 39
15 40
14 41
13 42
12 43
11 44
10 45
9 46
8 47
7 48
6 49
5 50
4 3
1
2
25
1600
W
N
E
S
1096

250' E office
DEC 12 1936

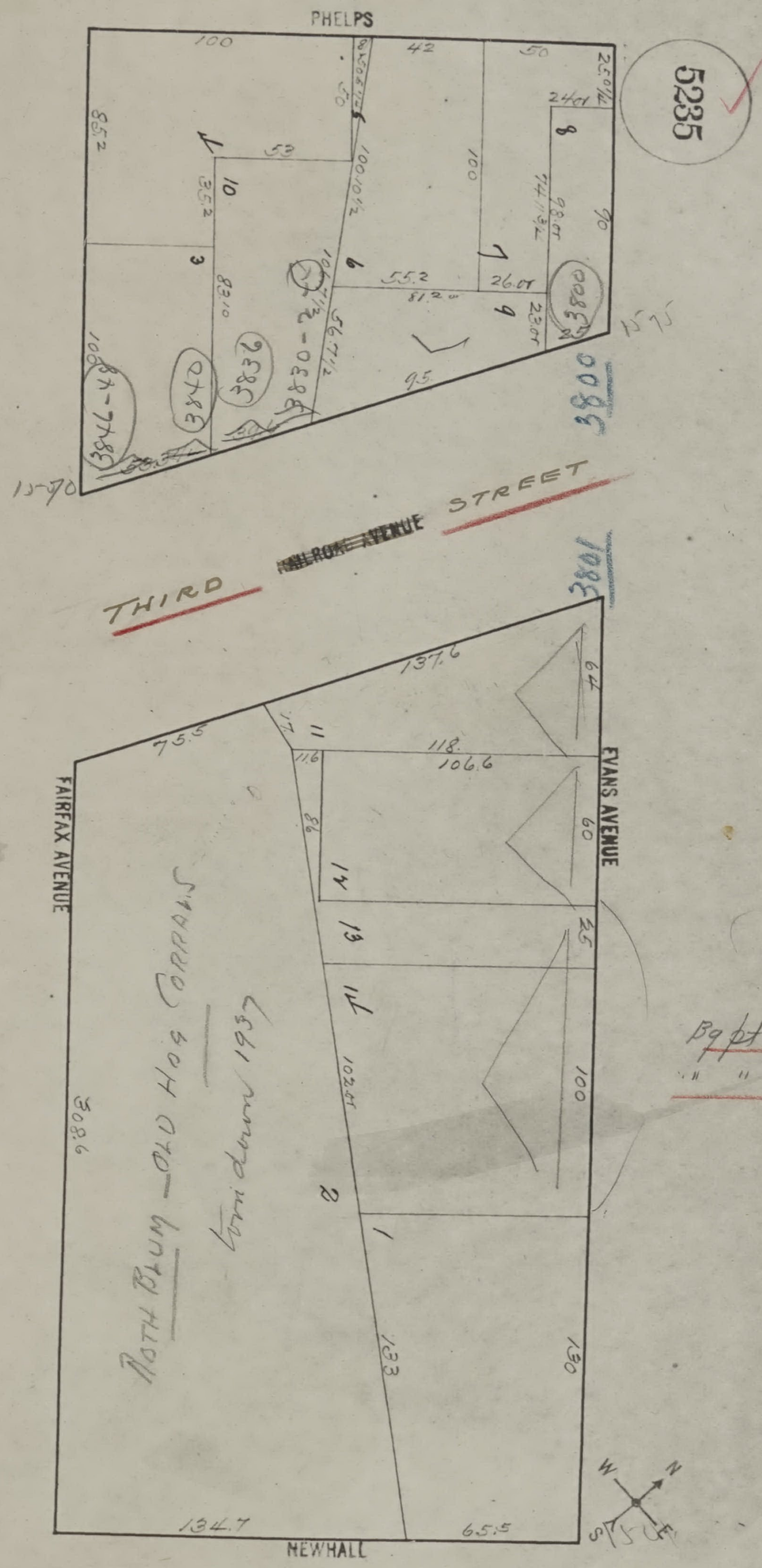
PHELPS
5235
100
42
50
25.04
24.01
8
10
53
3
7
6
9
55.2
26.01
95
3800
3840
3832
3830-2
3848-74
15-90
15-75
THIRD
~~RAILROAD AVENUE~~
STREET
3801
137.6
75.5
11
116
118
106.6
64
60
25
EVANS AVENUE
FAIRFAX AVENUE
308.6
14
13
12
102.05
2
1
100
133
130
134.7
65.5
NEWHALL
W
N
S
E

Roth Blum — Old Hog Corrals
Torn down 1937

Bg pt 179010
" " 178724

FEB 26 1929
425

5236

1/28/15 – 1498 to 1490

(foundations Pt 22744)

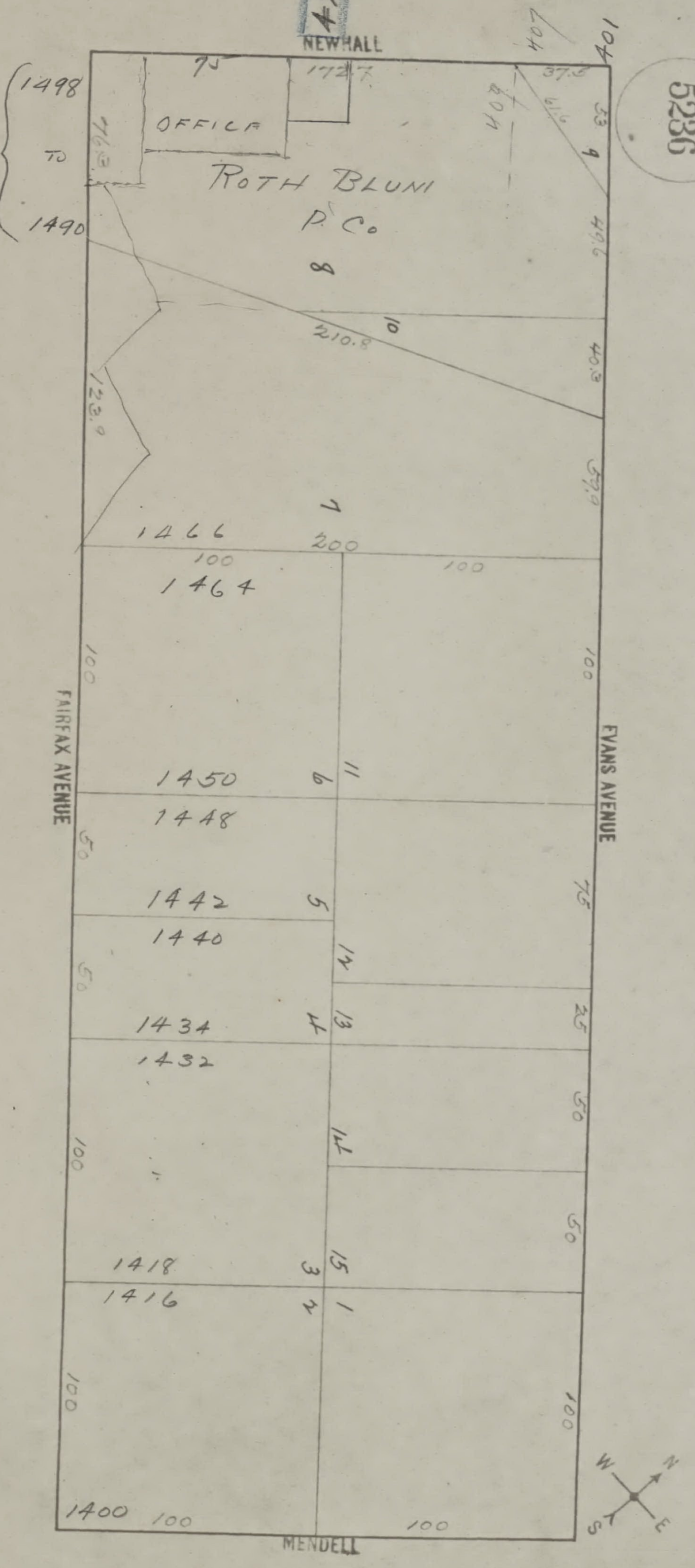
NEWHALL
FAIRFAX AVENUE
EVANS AVENUE
MENDELL
OFFICA
ROTH BLUNI P. Co
1727
1498
1490
1466
1464
1450
1448
1442
1440
1434
1432
1418
1416
1400
401
407
210.8
200
100
1
2
3
4
5
6
7
8
9
10
11
12
13
14
15
W N S E

SAN FRANCISCO DEPARTMENT OF BUILDING INSPECTION
OFFICIAL COPY

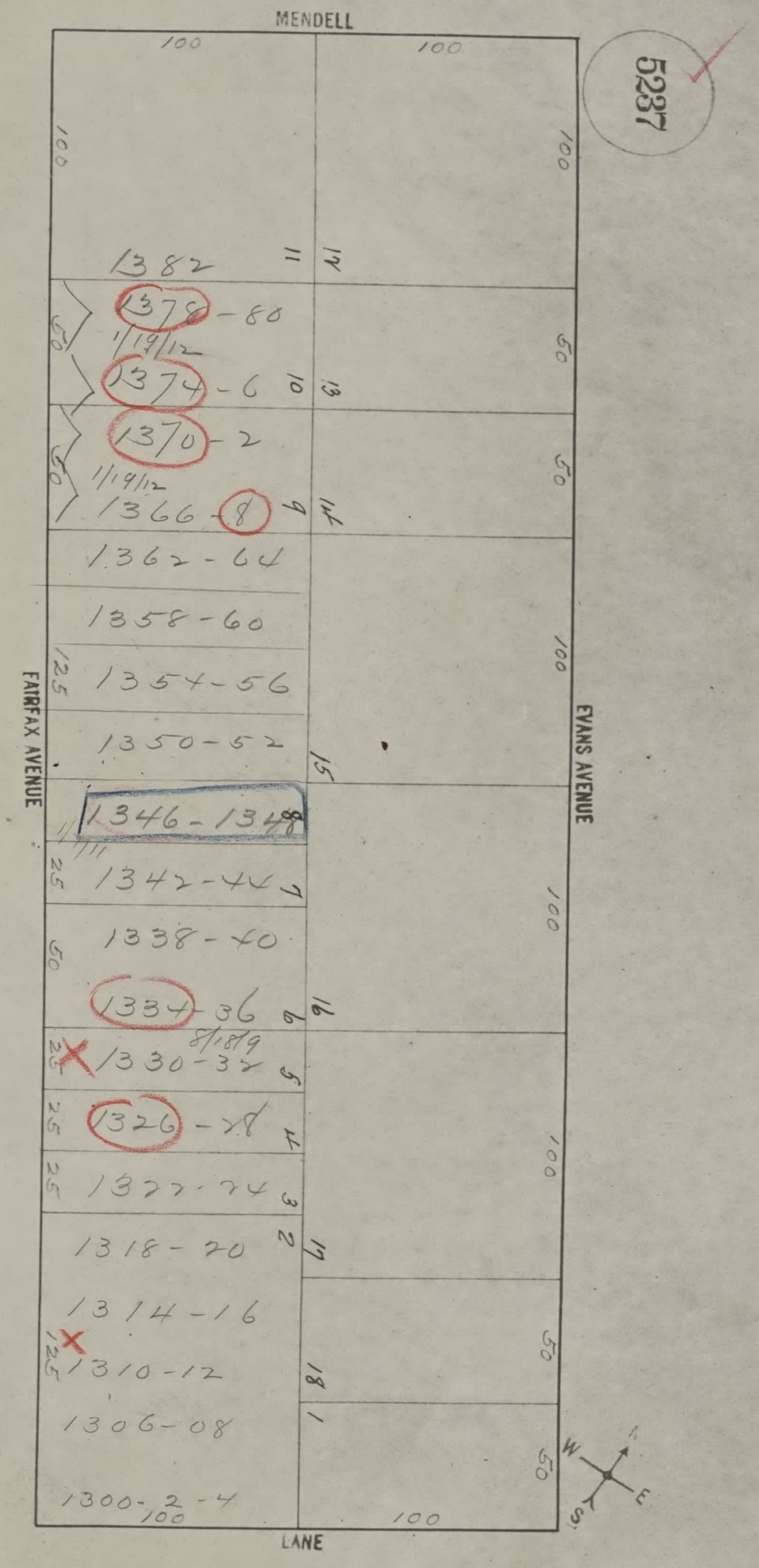
5237
MENDELL
100
100
100
100
1382
11
12
1378-80
1/19/12
50
1374-6
10
13
50
1370-2
1/19/12
50
1366-8
9
14
1362-64
1358-60
125
1354-56
100
1350-52
15
FAIRFAX AVENUE
EVANS AVENUE
1346-1348
8
25
1342-44
7
1338-40
100
50
1334-36
6
16
8/1/19
25
1330-32
5
25
1326-28
4
100
25
1322-24
3
1318-20
2
17
1314-16
125
1310-12
50
18
1306-08
1
50
1300-2-4
100
100
LANE
W
E
S

10/22/20
1920 New Flats


LANE
5238
1298
1/4/10
431
425
1286-88
1282-
1275-1277
9/21/10
FAIRFAX AVENUE
EVANS AVENUE
KEITH
11
10
12
9
13
8
14
7
6
15
5
4
16
3
17
2
1
50
100
25
W
N
E
S

172671 alt
107449 no

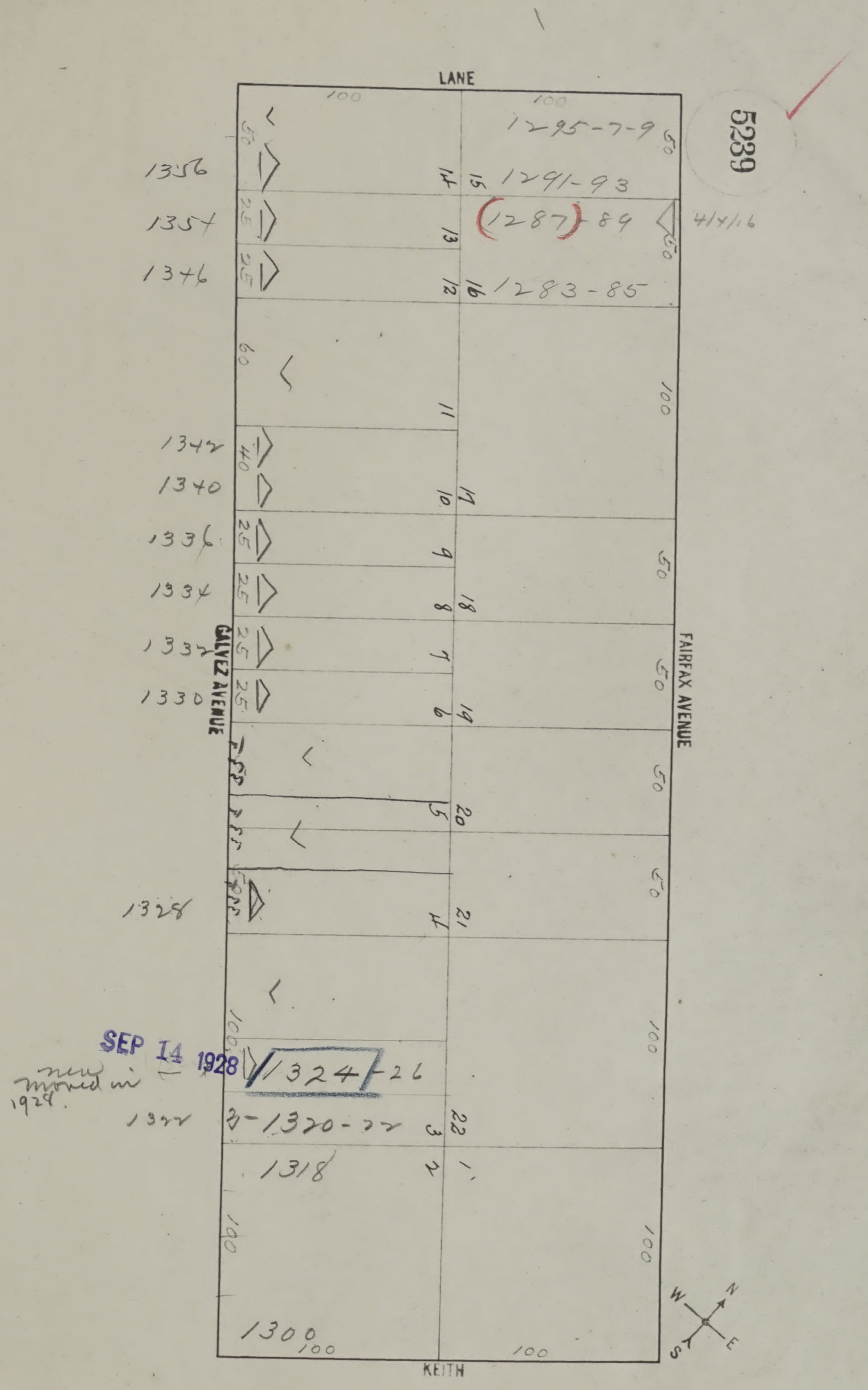
5239
LANE
100
100
1295-7-9
1356
1291-93
1354
(1287)-89
4/4/16
1346
1283-85
1342
1340
1336
1334
1332
1330
1328
GALVEZ AVENUE
FAIRFAX AVENUE
SEP 14 1928
new moved in 1928
1324-26
1322
3-1320-22
1318
1300
100
100
KEITH
15
14
13
12
16
11
10
17
9
8
18
7
6
19
5
20
4
21
3
22
2
1
N
E
S
W

SAN FRANCISCO DEPARTMENT OF BUILDING INSPECTION
OFFICIAL COPY

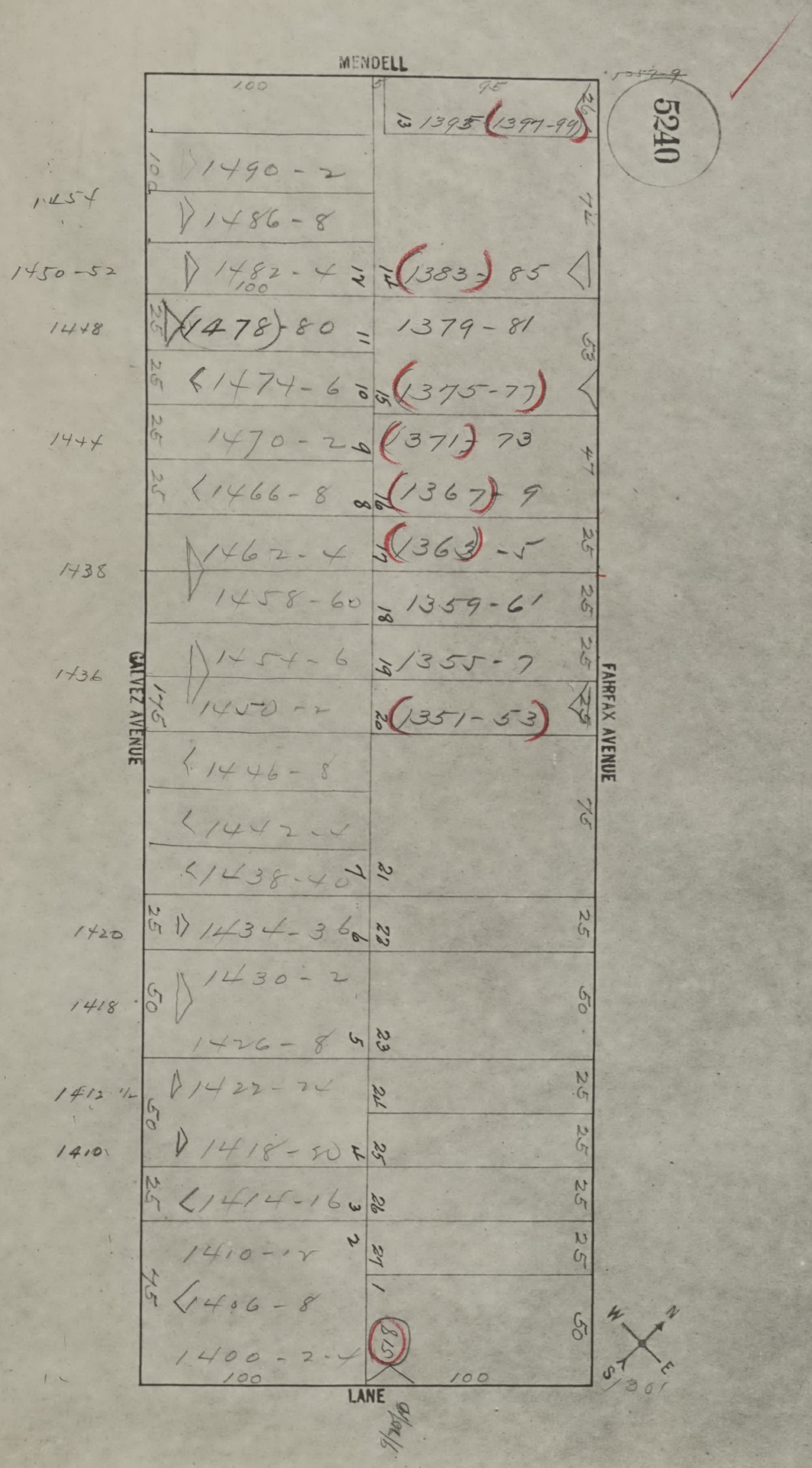
MENDELL
GALVEZ AVENUE
FAIRFAX AVENUE
LANE
5240
100
95
13 1395 (1397-99)
1490-2
1454
1486-8
1450-52
1482-4
12
14 (1383-) 85
1448
(1478)-80
11
1379-81
1474-6
10
15 (1375-77)
1444
1470-2
9
(1371) 73
1466-8
8
16 (1367) 9
1462-4
17 (1363) -5
1438
1458-60
18 1359-61
1436
1454-6
19 1355-7
1450-2
20 (1351-53)
175
1446-8
1442-4
1438-40
7
21
75
1420
1434-36
6
22
1418
1430-2
1426-8
5
23
50
1412 1/2
1422-24
24
1410
1418-20
4
25
1414-16
3
26
1410-12
2
27
1406-8
1
1400-2-4
(815)
100
100
W N S E
S/30/
25
72
53
47

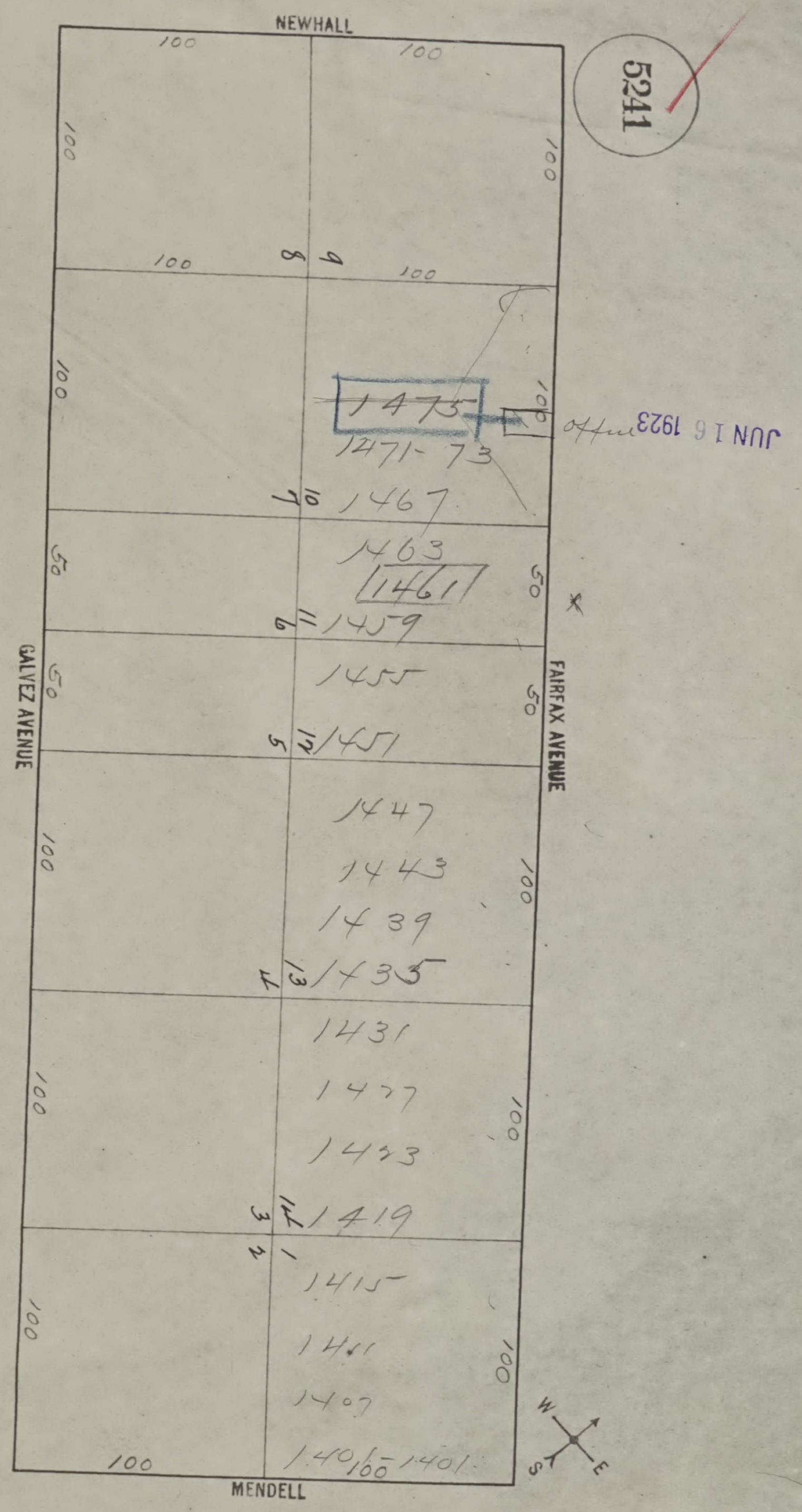
5241
NEWHALL
MENDELL
GALVEZ AVENUE
FAIRFAX AVENUE
100
50
1 2 3 4 5 6 7 8 9 10 11 12 13 14
1475
1471-73
1467
1463
1461
1459
1455
1451
1447
1443
1439
1435
1431
1427
1423
1419
1415
1411
1407
1401 - 1401
W
S
E

JUN 16 1923

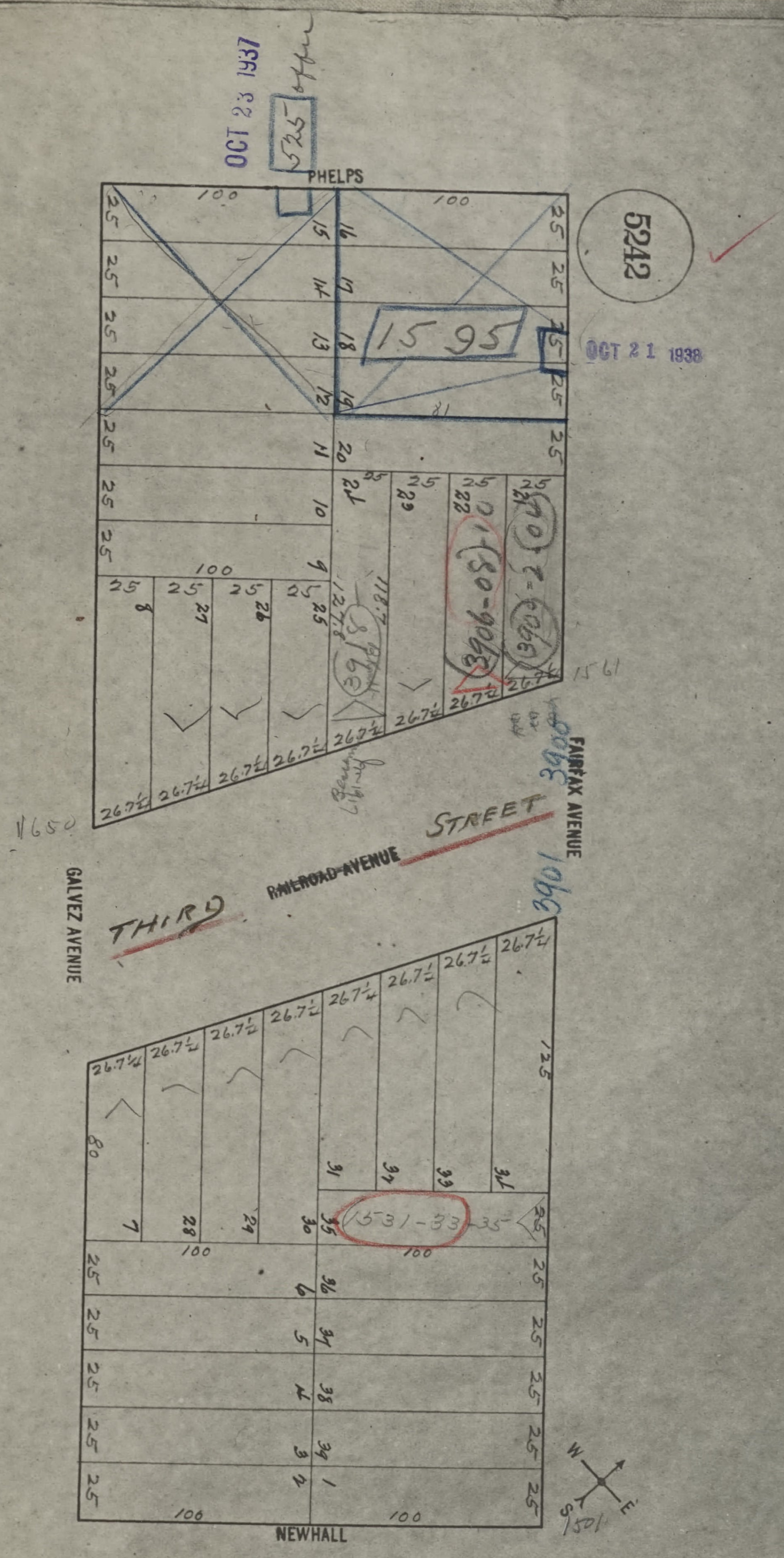
5242
PHELPS
NEWHALL
GALVEZ AVENUE
FAIRFAX AVENUE
RAILROAD AVENUE
THIRD STREET
OCT 23 1937
OCT 21 1938
1595
3900
3901
1531-33-35
1650
1561
1501


5243
QUINT
200
145
145
2
1
GALVEZ AVENUE
FAIRFAX AVENUE
455
455
200
PHELPS
N
S
E
W

SAN FRANCISCO
DBI
DEPARTMENT OF
BUILDING INSPECTION
OFFICIAL COPY


5244
RANKIN
200
GALVEZ AVENUE
600
FAIRFAX AVENUE
600
200
QUINT
N
E
S
W

SAN FRANCISCO DEPARTMENT OF BUILDING INSPECTION
OFFICIAL COPY

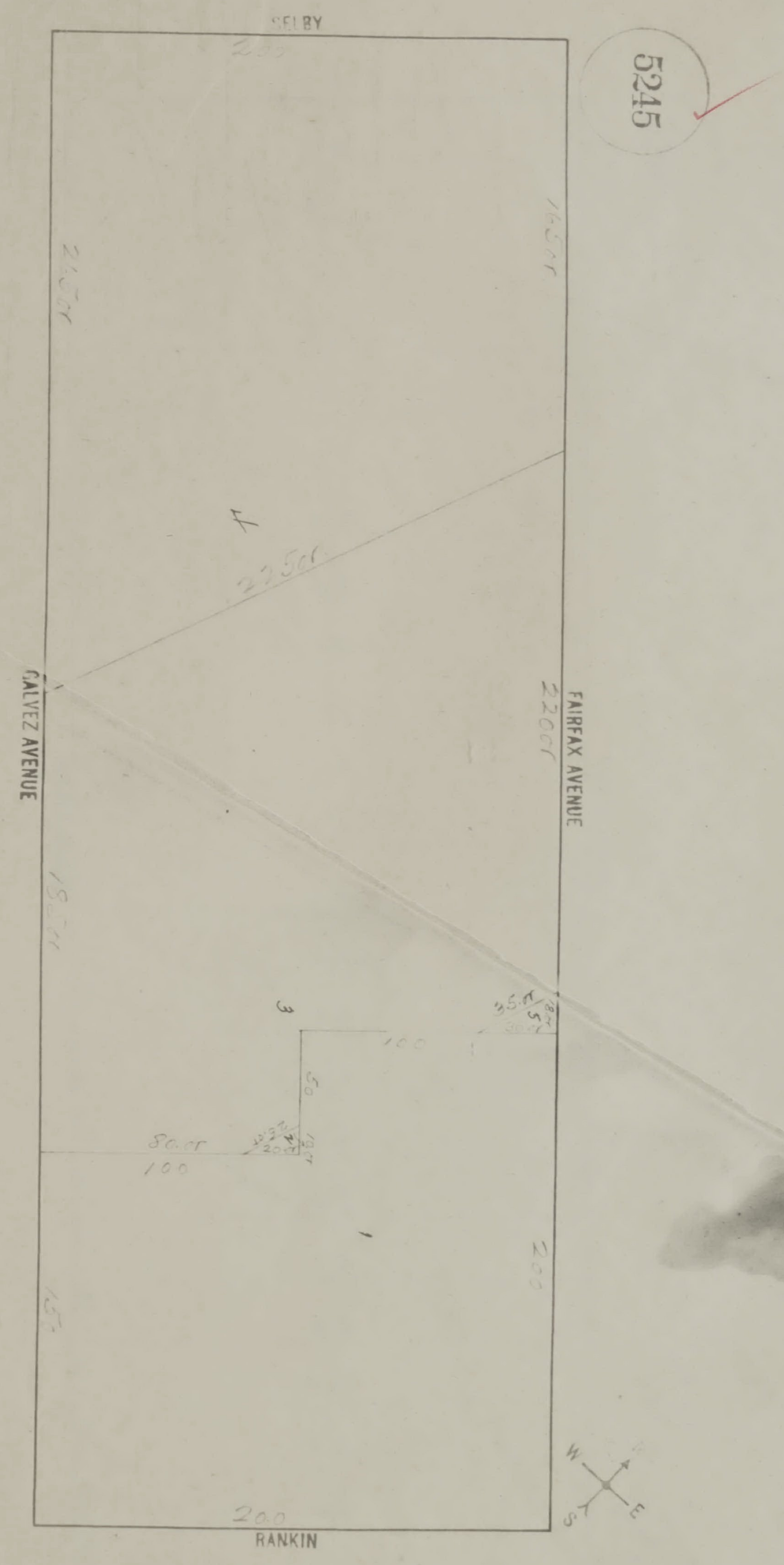
SELBY
5245
GALVEZ AVENUE
FAIRFAX AVENUE
RANKIN
200
3
100
50
80.07
100
35.7
20.0
25.0
200
W
S
E


5246
TOLAND
SELBY
FAIRFAX AVENUE
GALVEZ AVENUE
100
100
100
100
25
25 24 23 22 21 20 19 18 17 16 15 14 13 12 11 10 9 8 7 6 5 4 3 2
26 27 28 29 30 31 32 33 34 35 36 37 38 39 40 41 42 43 44 45 46 47 48 1
N
E
S
W

5248 ✓

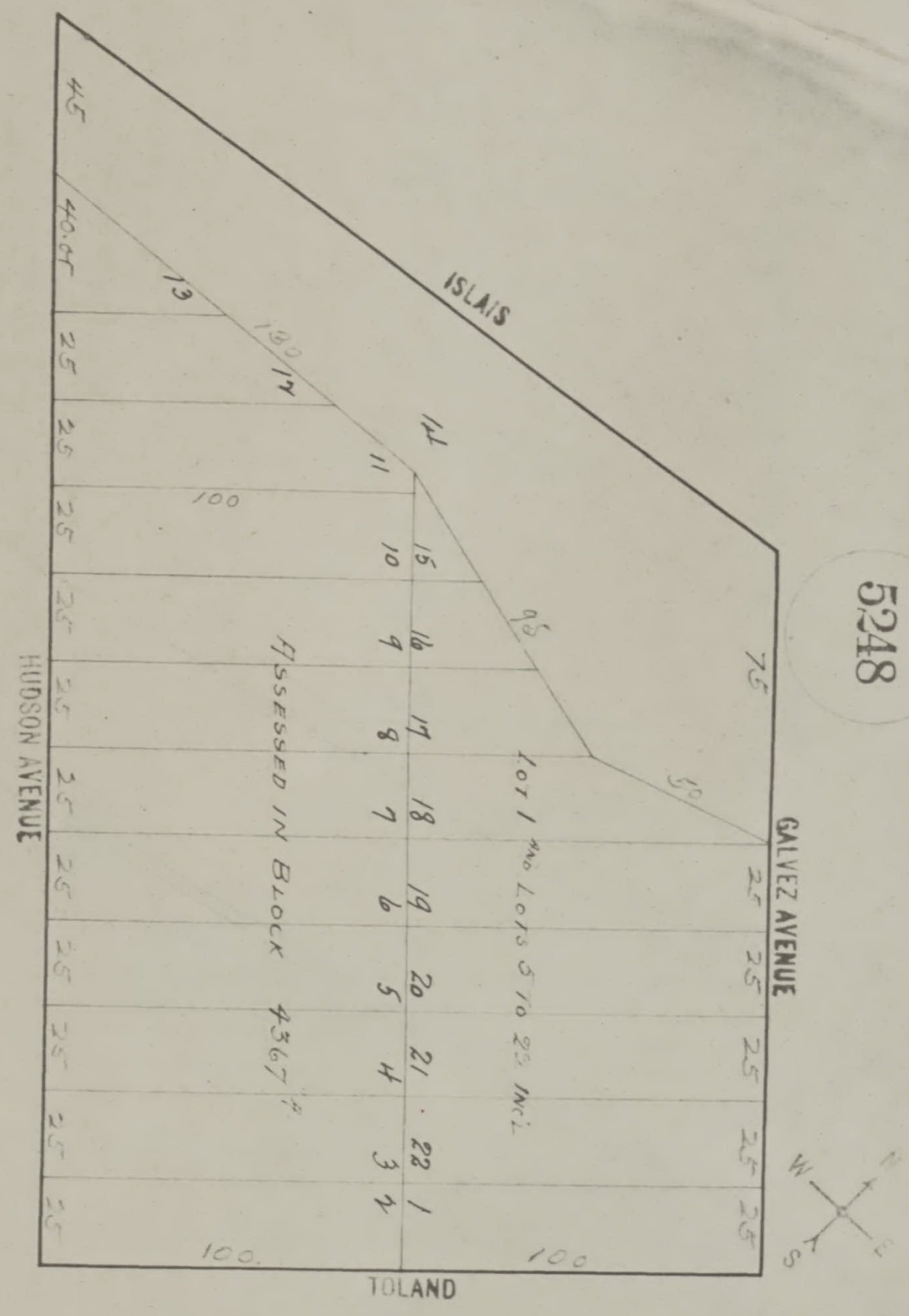
ISLAIS
GALVEZ AVENUE
HUDSON AVENUE
TOLAND
45
40.05
25
25
25
25
25
25
25
25
25
25
25
75
25
25
25
25
25
100
100
100
100
130
95
50
13
17
14
11
10
15
16
9
17
8
18
7
19
6
20
5
21
4
22
3
1
2
LOT 1 AND LOTS 5 TO 22 INCL
ASSESSED IN BLOCK 4367 A
W
N
E
S

5249

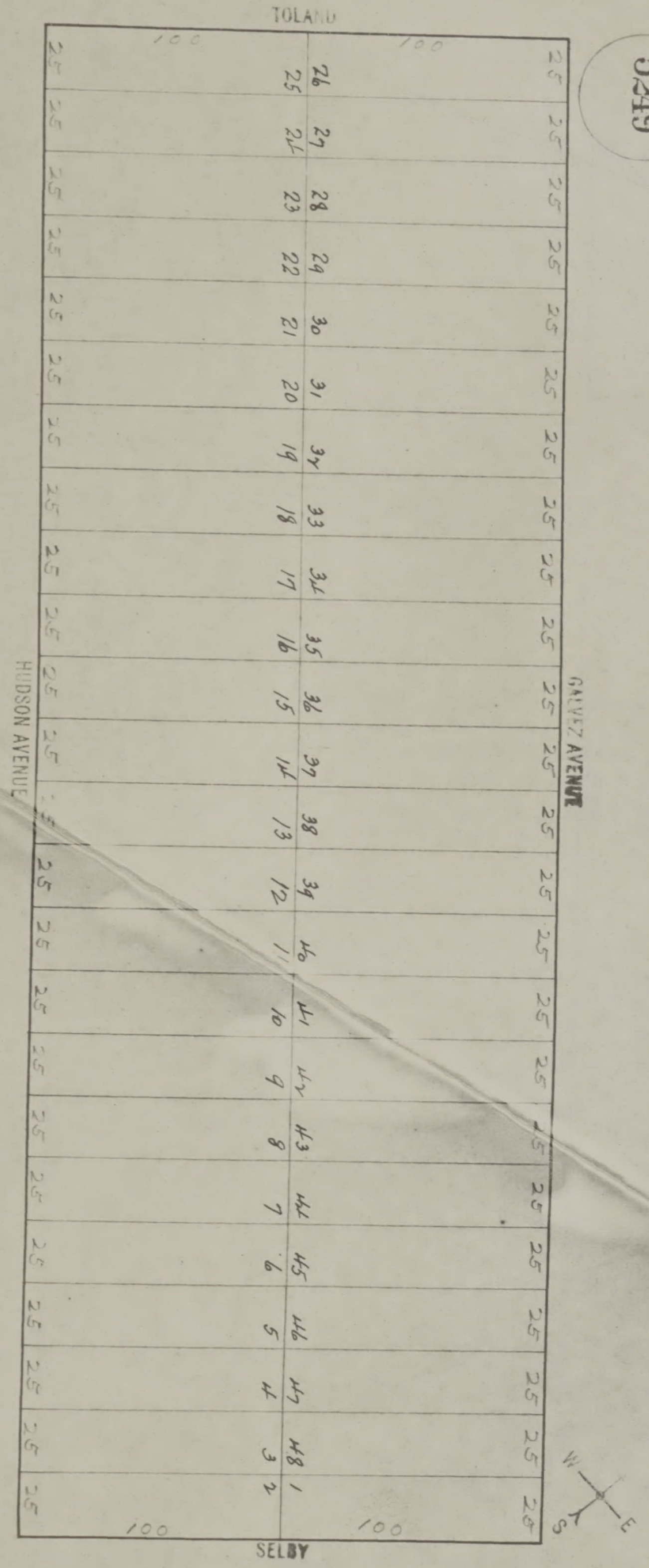
TOLAND
SELBY
GALVEZ AVENUE
HUDSON AVENUE
100
25
26 25
27 24
28 23
29 22
30 21
31 20
32 19
33 18
34 17
35 16
36 15
37 14
38 13
39 12
40 11
41 10
42 9
43 8
44 7
45 6
46 5
47 4
48 3
1 2
W
E
S

SAN FRANCISCO
DBI
DEPARTMENT OF
BUILDING INSPECTION
OFFICIAL COPY

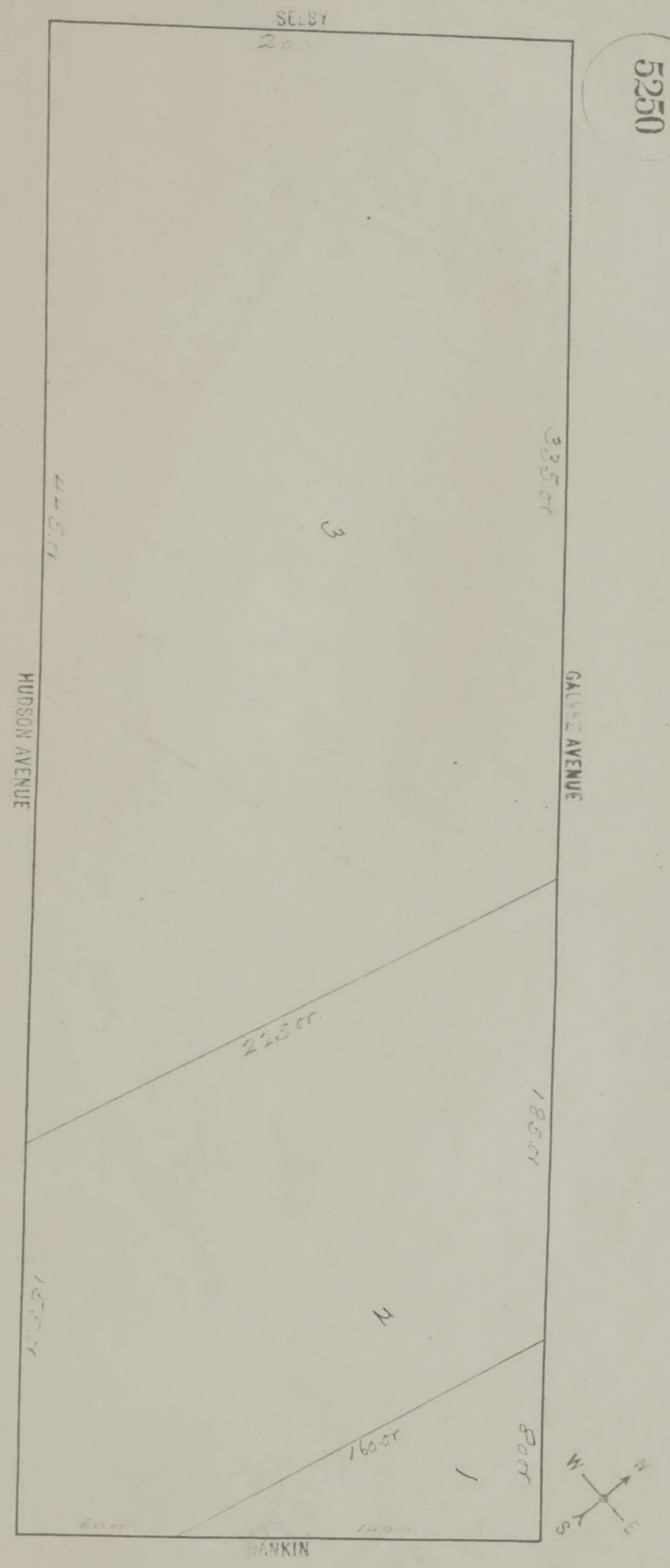
SELBY
200
5250
445.0'
335.0'
3
HUDSON AVENUE
GALVEZ AVENUE
225.0'
185.0'
2
155.0'
160.0'
80.0'
1
60.0'
140.0'
RANKIN
W
N
S
E

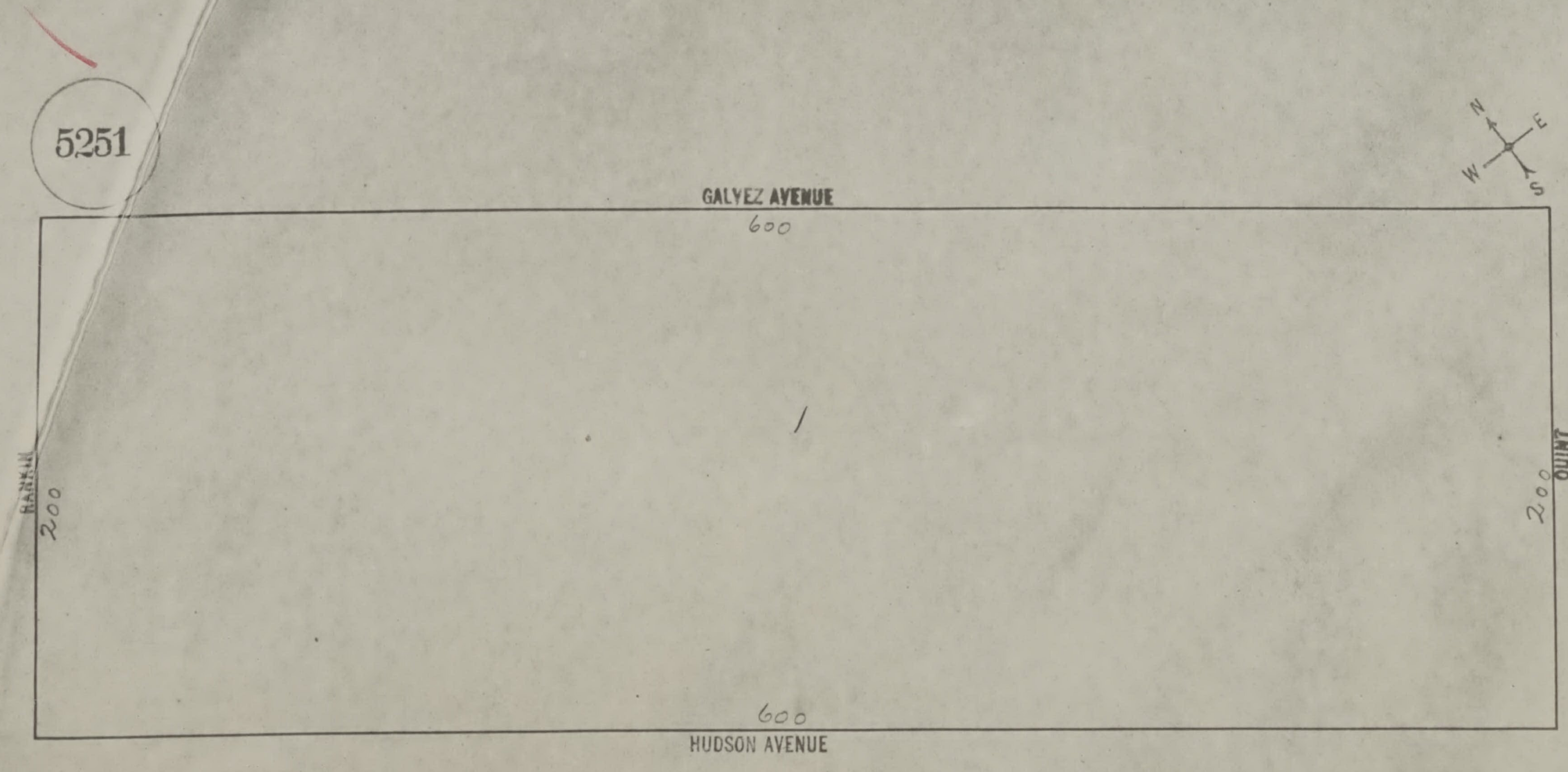
5251
GALVEZ AVENUE
600
RANKIN
200
QUINT
200
600
HUDSON AVENUE
N
E
S
W

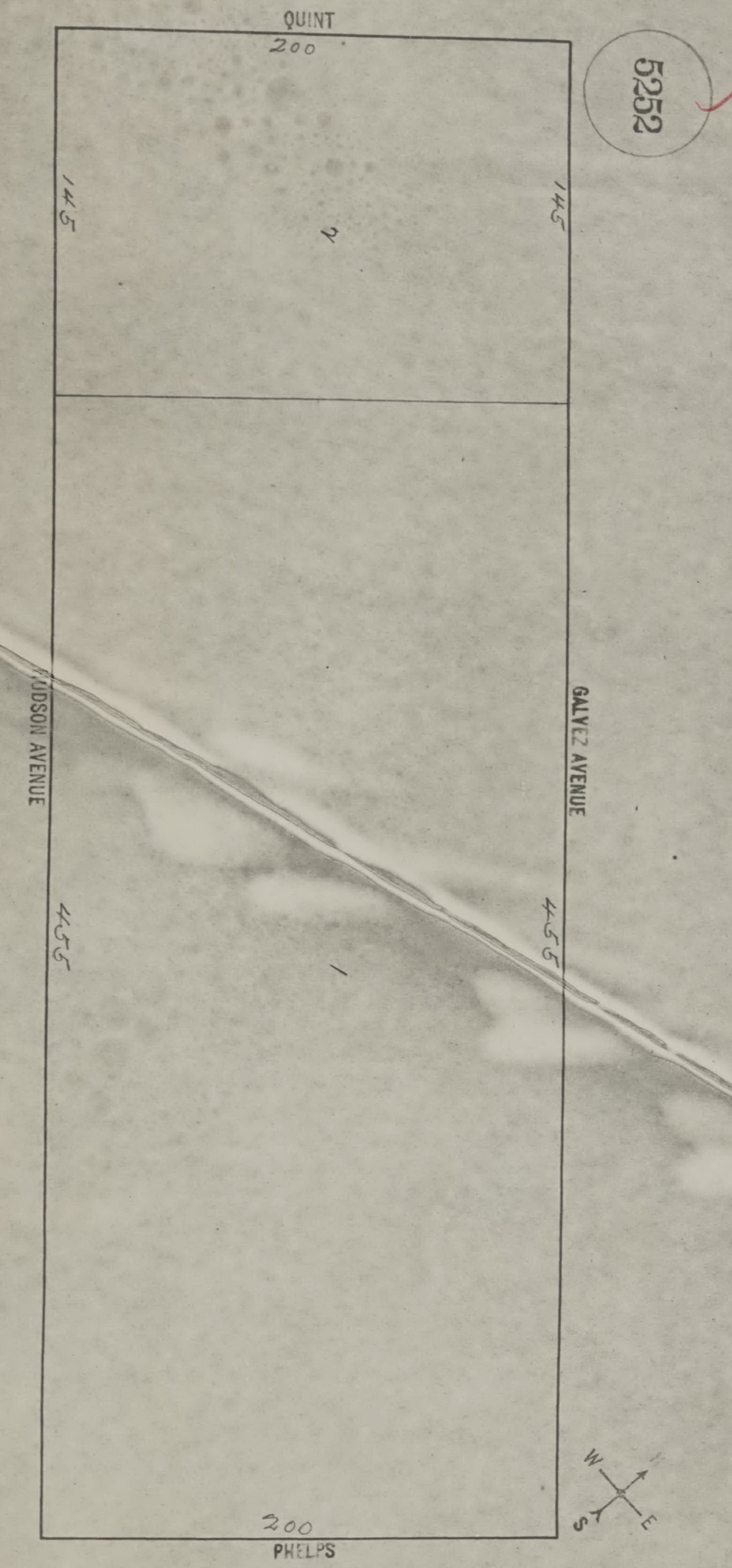
5252
QUINT
200
145
145
2
HUDSON AVENUE
GALVEZ AVENUE
455
455
1
200
PHELPS
W
N
E
S

SAN FRANCISCO DEPARTMENT OF BUILDING INSPECTION
OFFICIAL COPY

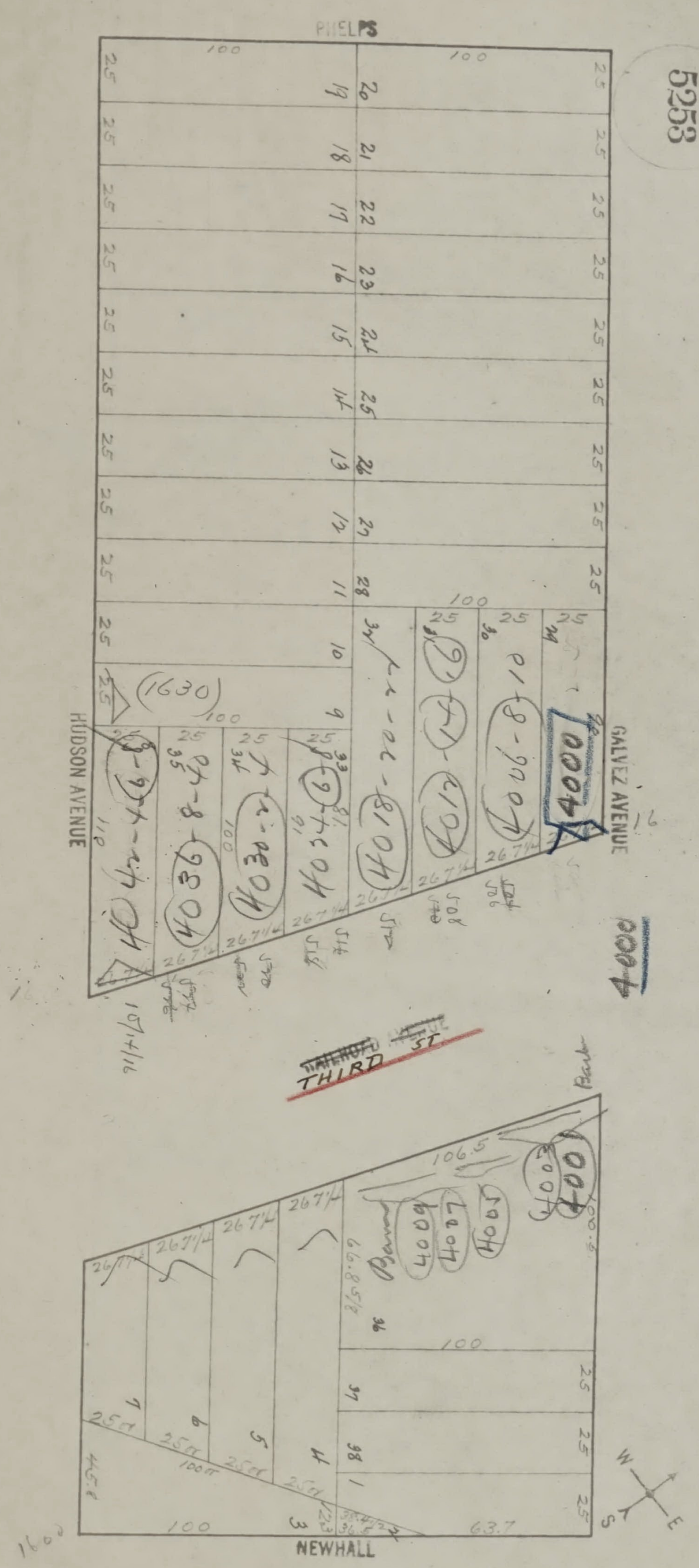
5258
PHELPS
GALVEZ AVENUE
HUDSON AVENUE
~~RAILROAD AVE~~ THIRD ST
NEWHALL
4000
4000
(1630)
100
25
267½
106.5
63.7
W
S
E

SAN FRANCISCO DEPARTMENT OF BUILDING INSPECTION
OFFICIAL COPY

5254 ✓

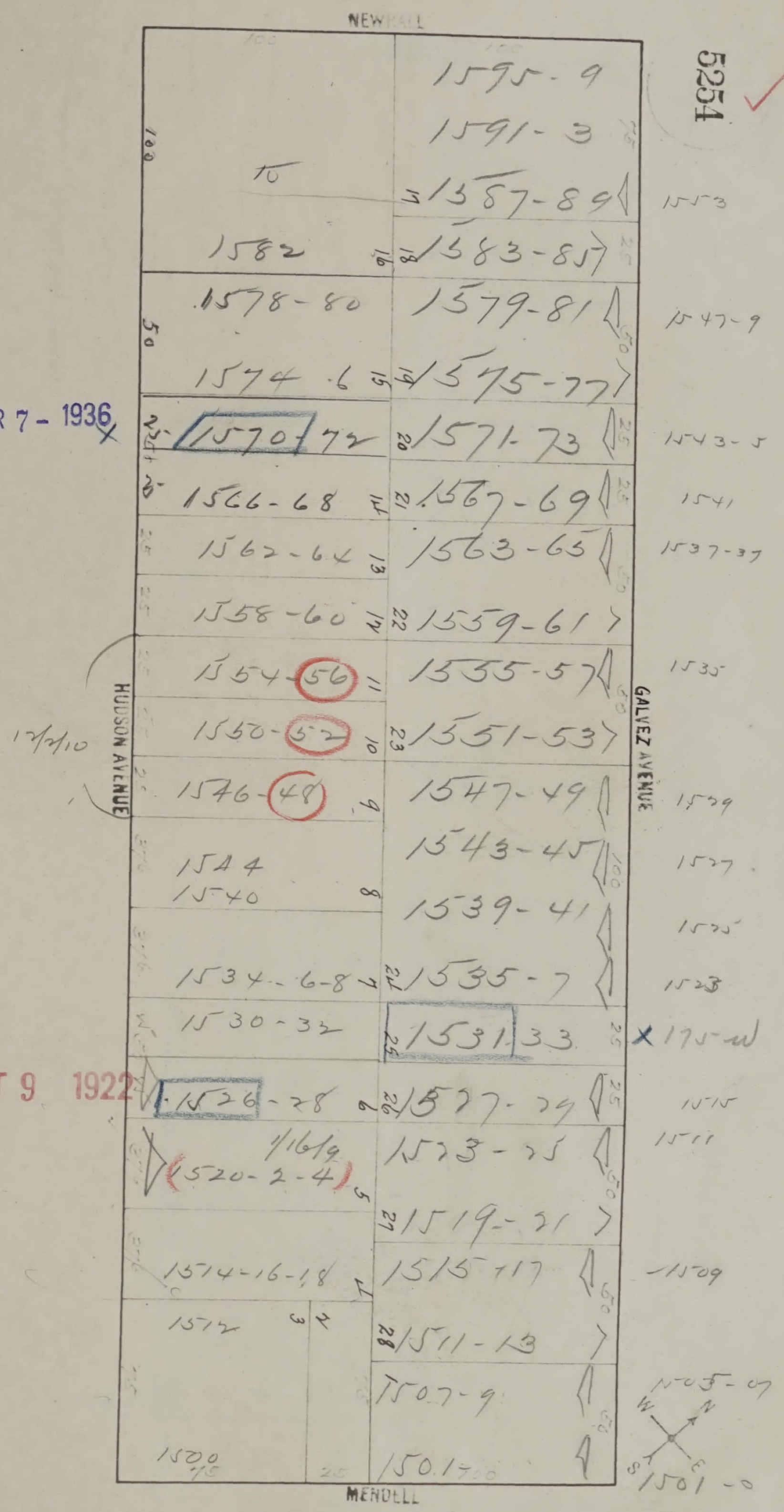
NEWHALL
HUDSON AVENUE
GALVEZ AVENUE
MENDELL
1595-9
1591-3
1587-89
1583-85
1582
1578-80
1579-81
1574-6
1575-77
1570-72
1571-73
1566-68
1567-69
1562-64
1563-65
1558-60
1559-61
1554-56
1555-57
1550-52
1551-53
1546-48
1547-49
1544
1540
1543-45
1539-41
1534-6-8
1535-7
1530-32
1531-33
1526-28
1527-29
1/16/9
1520-2-4
1523-25
1519-21
1514-16-18
1515-17
1512
1511-13
1507-9
1500
1501
1553
1547-9
1543-5
1541
1537-39
1535
1529
1527
1525
1523
X 175-w
1515
1511
1509
1505-07
1501-0
12/2/10
N
E
S
W

MAR 7 - 1936

OCT 9 1922

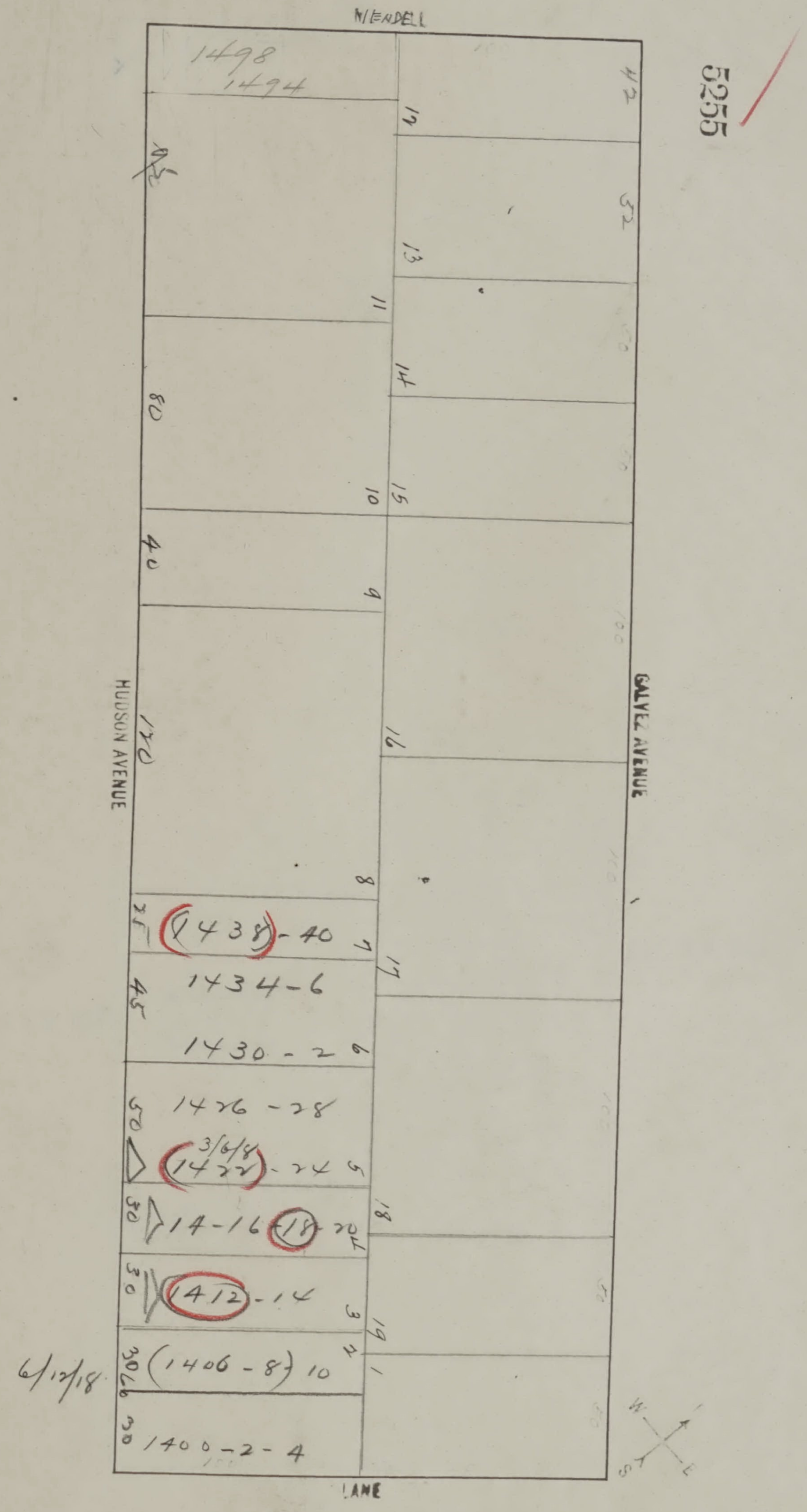
5255
MENDELL
HUDSON AVENUE
GALVEZ AVENUE
LANE
1498
1494
12
42
13
52
11
14
80
10
15
40
9
120
16
8
7
17
1438-40
1434-6
45
1430-2
6
1426-28
50
3/6/18
1422-24
5
30
14-16-18-20
4
18
30
1412-14
3
19
30
1406-8
10
2
1
6/12/18
30
1400-2-4
W
S
E

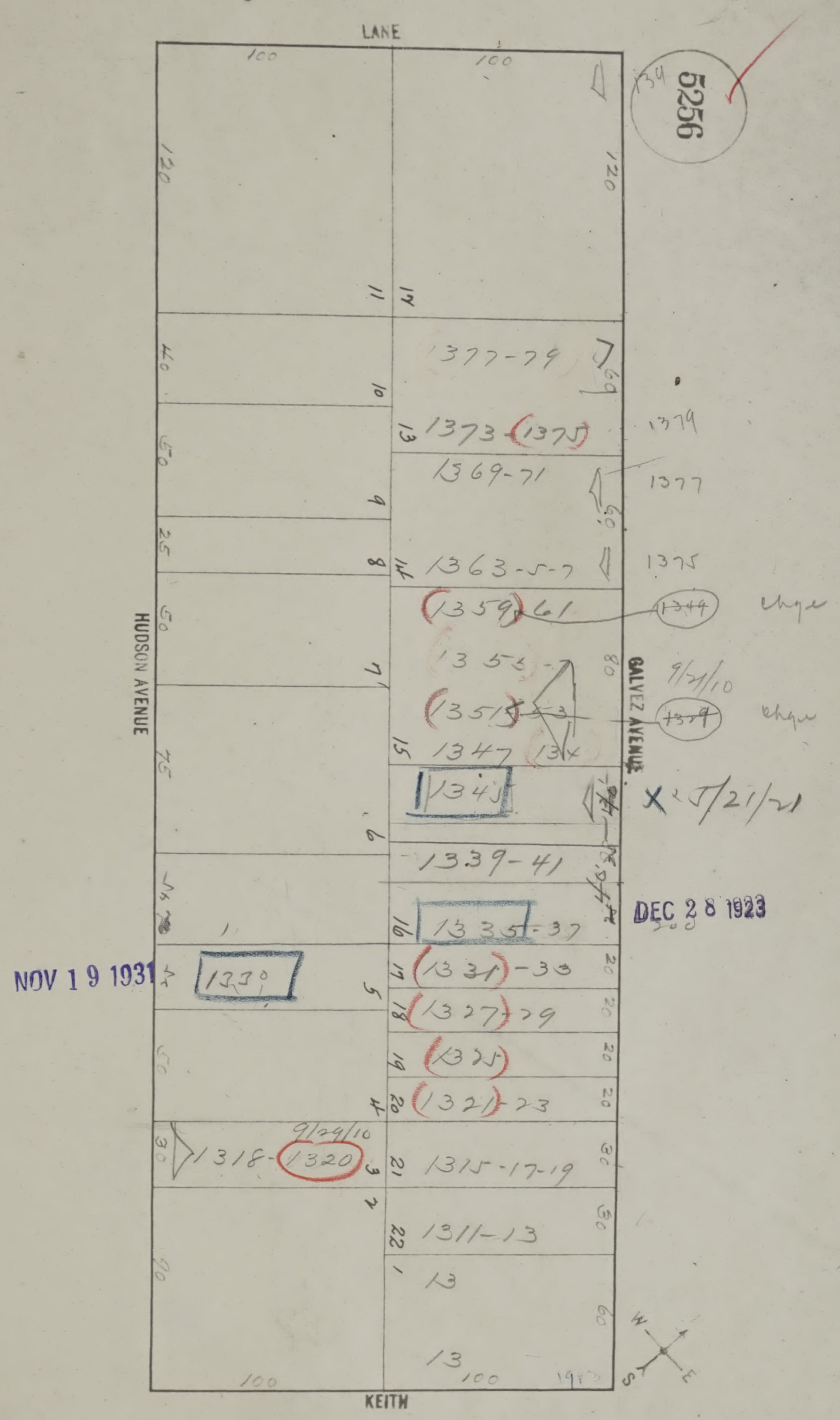
5256
LANE
100
100
120
120
11
12
10
1377-79
13
1373-1375
1369-71
9
8
14
1363-5-7
1359-61
7
1355-7
1351-3
15
1347
1343
6
1339-41
16
1335-37
17
1331-33
18
1327-29
19
1325
20
1321-23
21
1315-17-19
3
1318-1320
9/29/10
2
22
1311-13
13
13
1330
HUDSON AVENUE
GALVEZ AVENUE
1379
1377
1375
1344
1374
9/21/10
X 5/21/21
DEC 28 1923
NOV 19 1931
KEITH
W
E
S

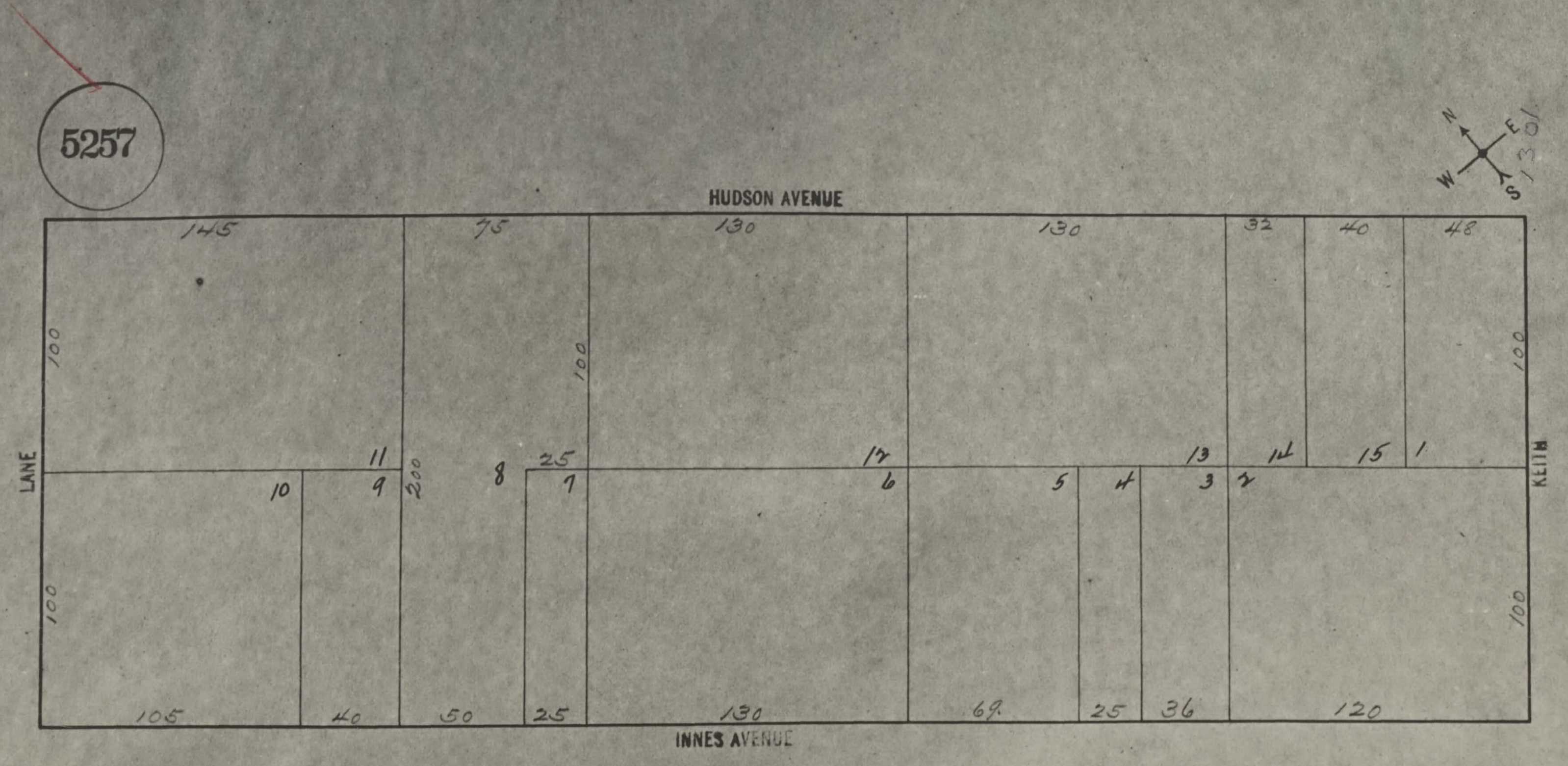
5257
HUDSON AVENUE
INNES AVENUE
LANE
KEITH
N
E
S
W
1301
145
75
130
130
32
40
48
100
100
100
100
100
200
11
10
9
8
25
7
17
6
5
4
13
3
2
14
15
1
105
40
50
25
130
69
25
36
120

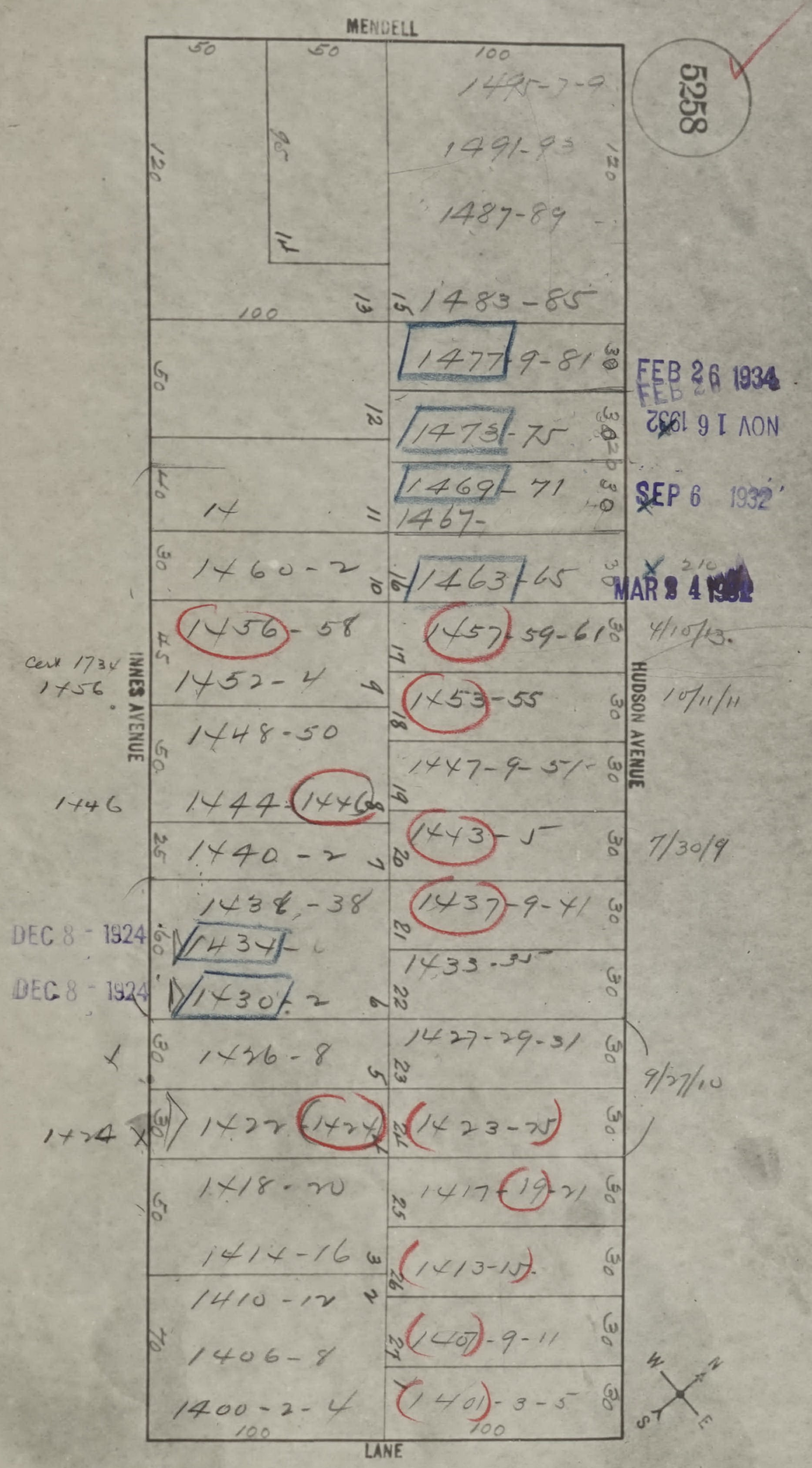
MENDELL
5258
LANE
INNES AVENUE
HUDSON AVENUE
1495-7-9
1491-93
1487-89
1483-85
1477-9-81
1473-75
1469-71
1467-
1463-65
1460-2
14
1457-59-61
1456-58
1452-4
1453-55
1448-50
1447-9-51
1444-1446
1443-5
1440-2
1437-9-41
1438-38
1434-
1433-35
1430-2
1427-29-31
1426-8
1422-1424
1423-25
1418-20
1417-19-21
1414-16
1413-15
1410-12
1406-8
1409-9-11
1400-2-4
1401-3-5
Cert 1734
1456
1446
1424
50
100
120
30
25
70

FEB 26 1934
NOV 16 1932
SEP 6 1932
MAR 24 1932
4/10/13.
10/11/11
7/30/19
9/27/10
DEC 8 - 1924
DEC 8 - 1924

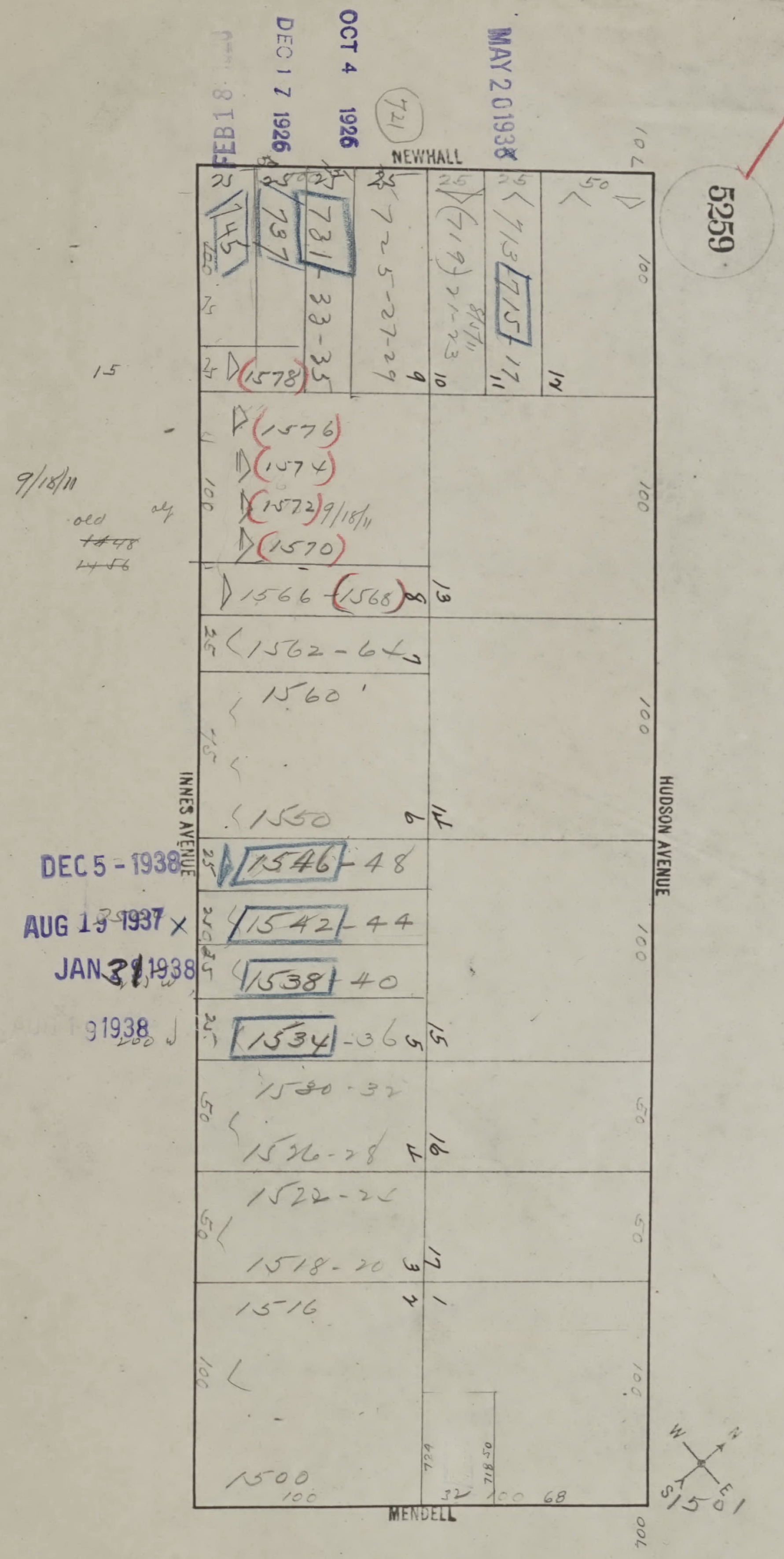
5259
NEWHALL
MENDELL
INNES AVENUE
HUDSON AVENUE
FEB 18
DEC 1 7 1926
OCT 4 1926
721
MAY 20 1938
745
737
731-33-35
725-27-29
719-21-23
713-715-17
1578
1576
1574
1572 9/18/11
1570
9/18/11
old
~~1448~~
~~1456~~
1566-1568
1562-64
1560
1550
DEC 5 - 1938
1546-48
AUG 13 1937
1542-44
JAN 31 1938
1538-40
1938
1534-36
1530-32
1526-28
1522-24
1518-20
1516
1500
724
718 50
32
100
68
N
E
S
W
1501
15
25
50
100
200
1
2
3
4
5
6
7
8
9
10
11
12
13
14
15
16
17

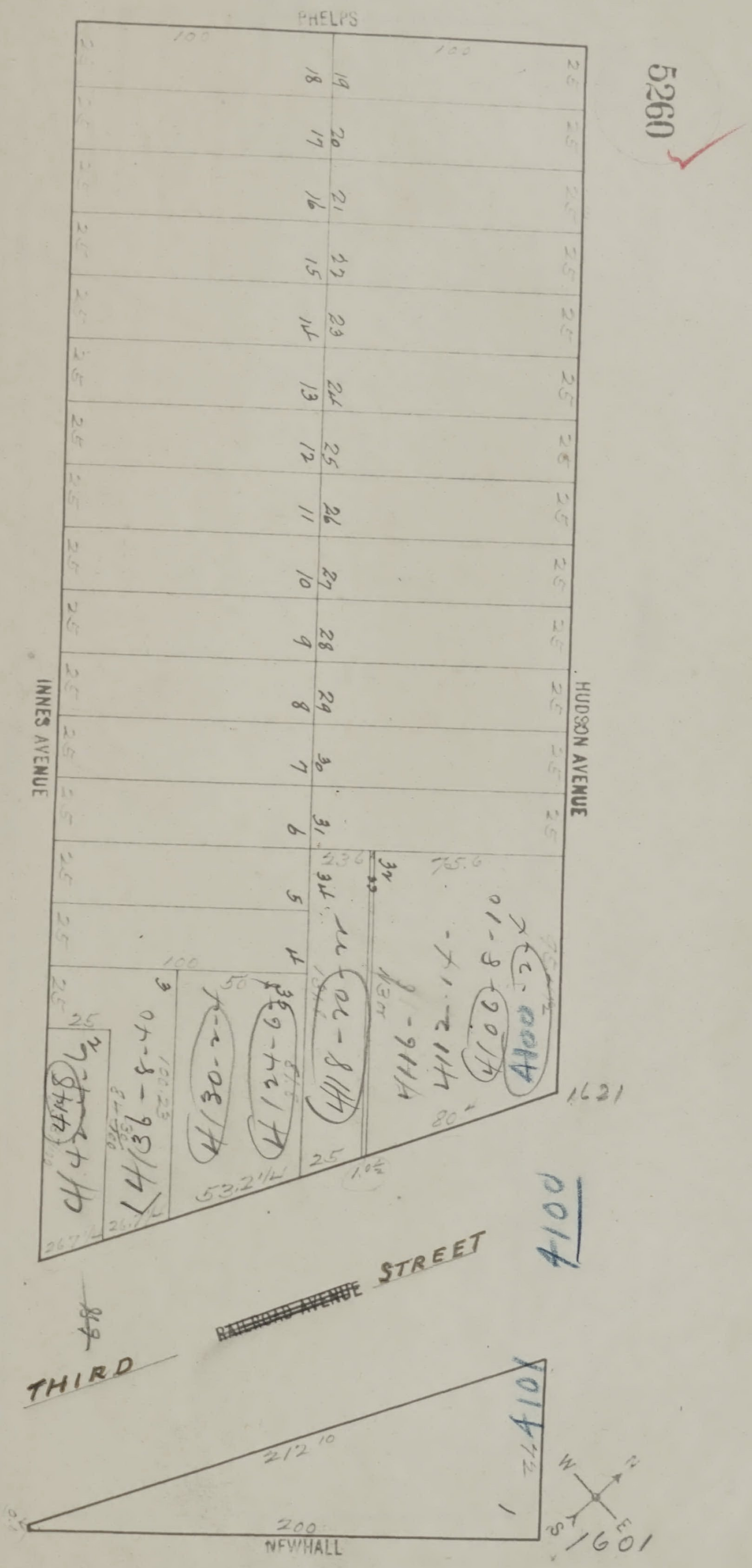
5260
PHELPS
HUDSON AVENUE
INNES AVENUE
~~RAILROAD AVENUE~~ STREET
THIRD
NEWHALL
4100
4101
1621
1601


5261
QUINT
200
145
2
INNES AVENUE
HUDSON AVENUE
455
1
200
PHELPS
W
E
S

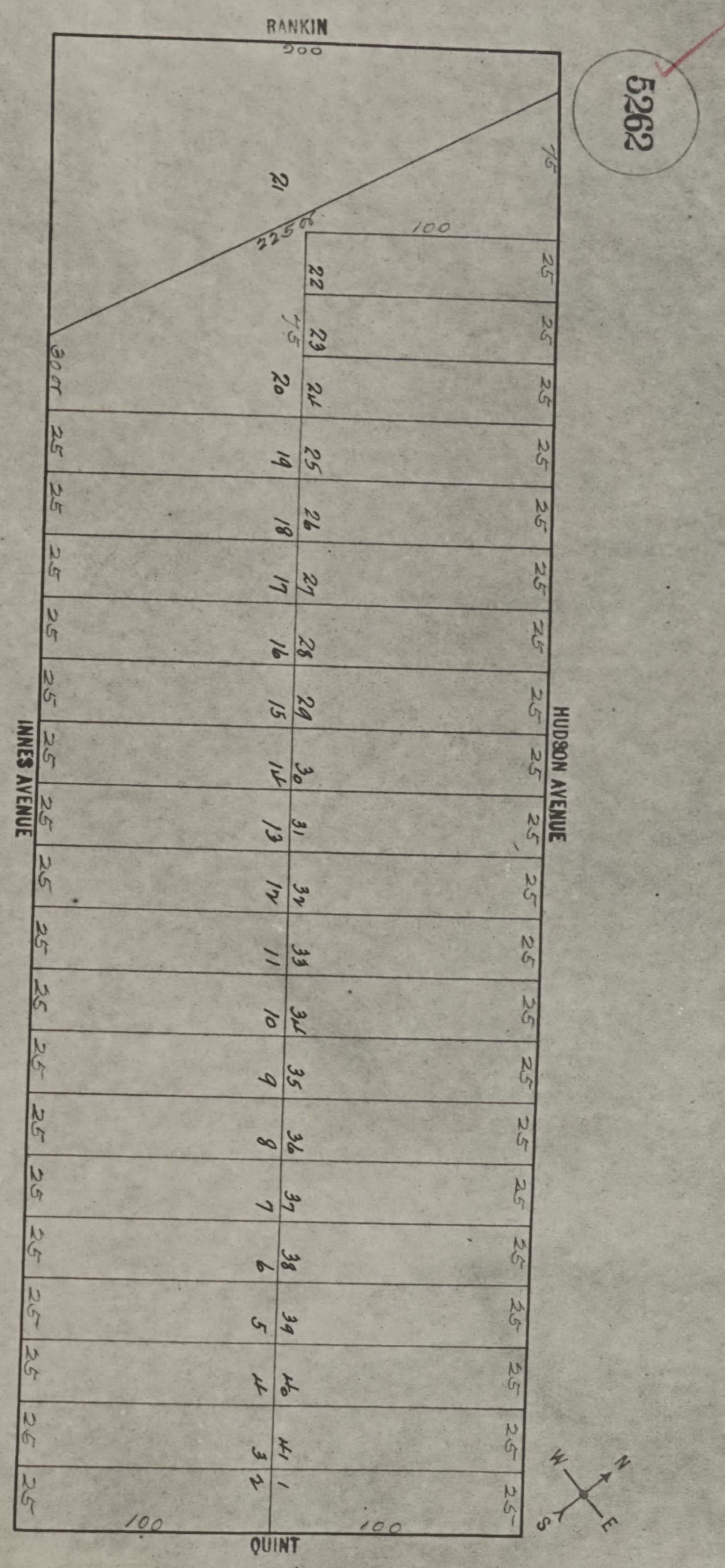
5262
RANKIN
200
HUDSON AVENUE
INNES AVENUE
QUINT
100
25
21
22
23
20
1
N
S
E
W


5263
SELBY
200
INNES AVENUE
600
2
HUDSON AVENUE
490.07
225.07
200
RANKIN
N
E
S
W

SAN FRANCISCO DEPARTMENT OF BUILDING INSPECTION
OFFICIAL COPY

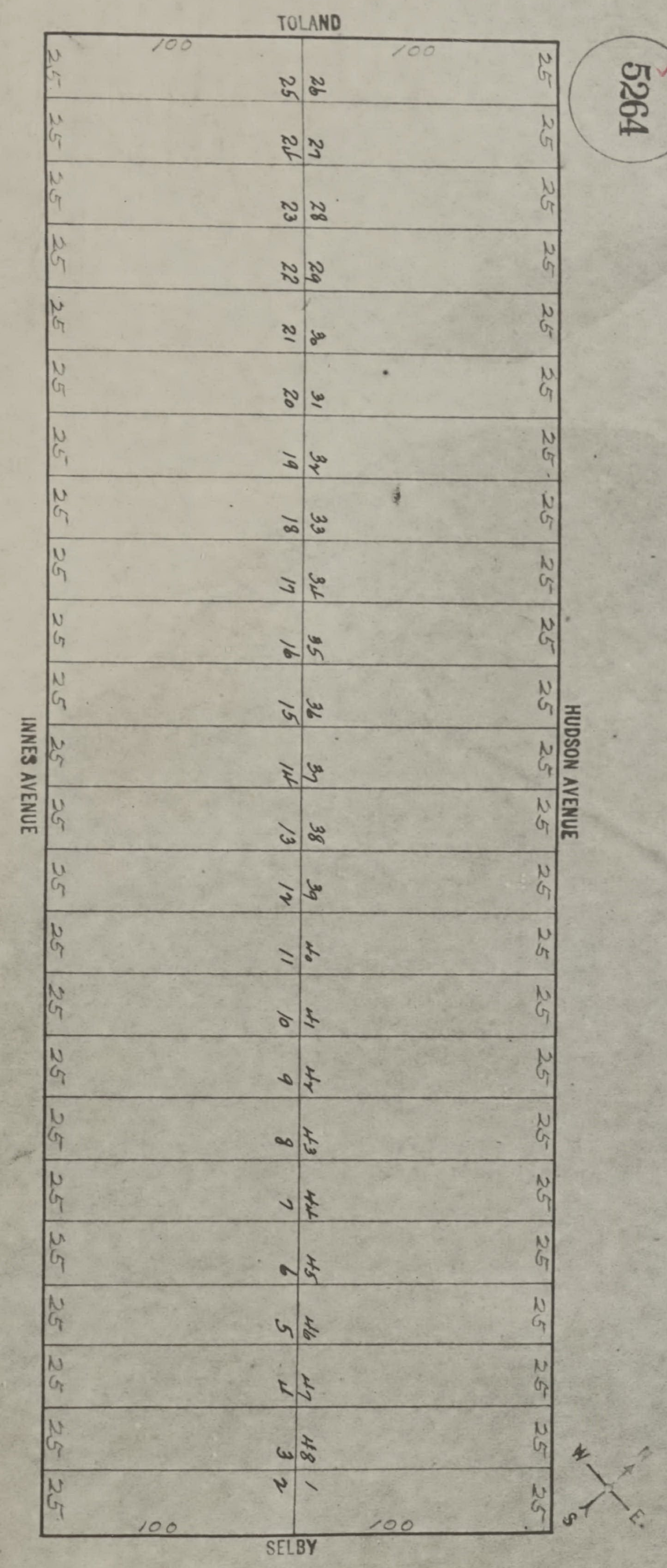
TOLAND
5264
HUDSON AVENUE
INNES AVENUE
SELBY
100
100
25
26 27 28 29 30 31 32 33 34 35 36 37 38 39 40 41 42 43 44 45 46 47 48 1
25 24 23 22 21 20 19 18 17 16 15 14 13 12 11 10 9 8 7 6 5 4 3 2
N
E
S
W

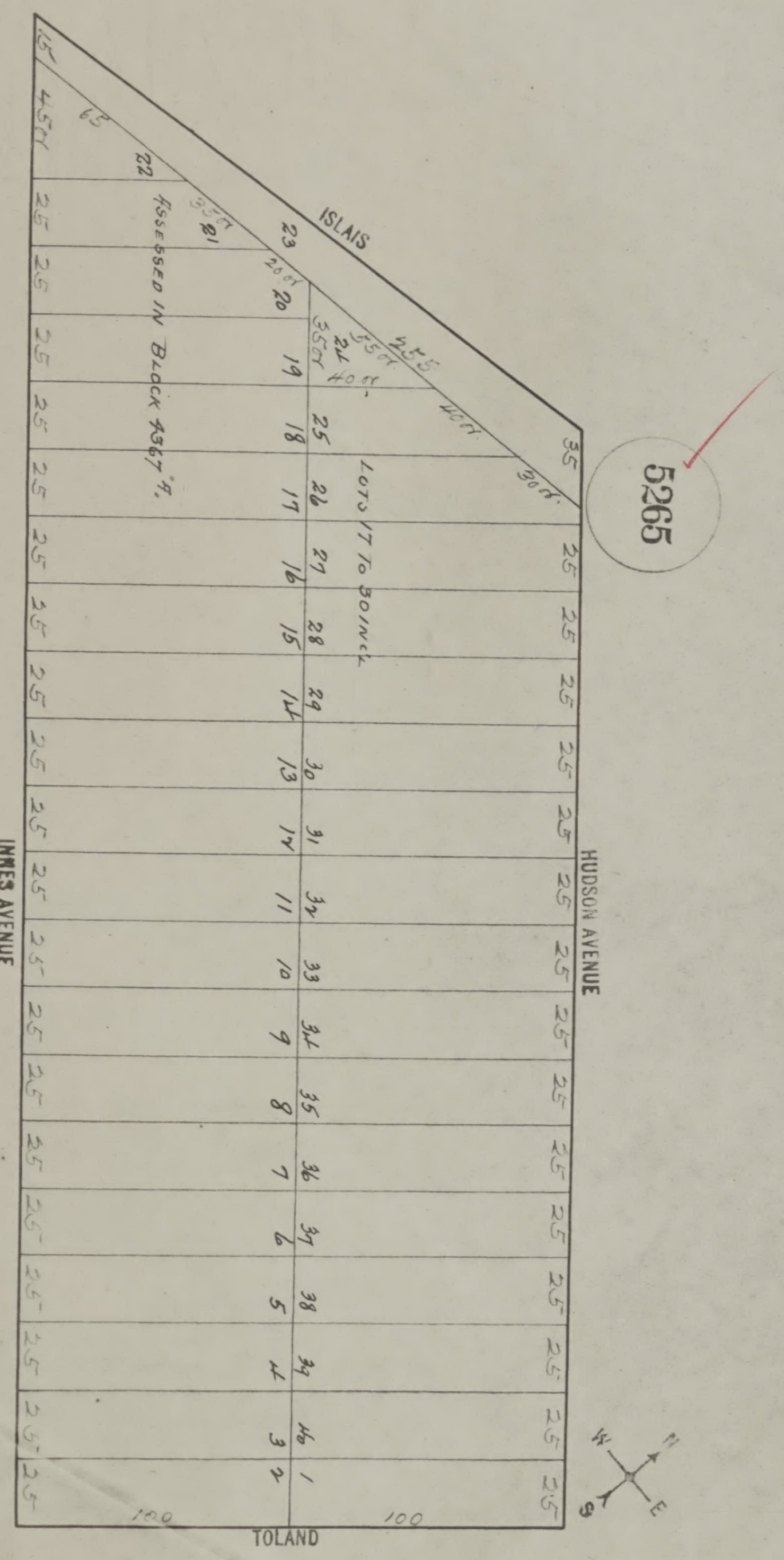
5265
ISLAIS
HUDSON AVENUE
INNES AVENUE
TOLAND
Assessed in Block 4367 ft.
Lots 17 to 30 incl.
N
S
E
W
100
100

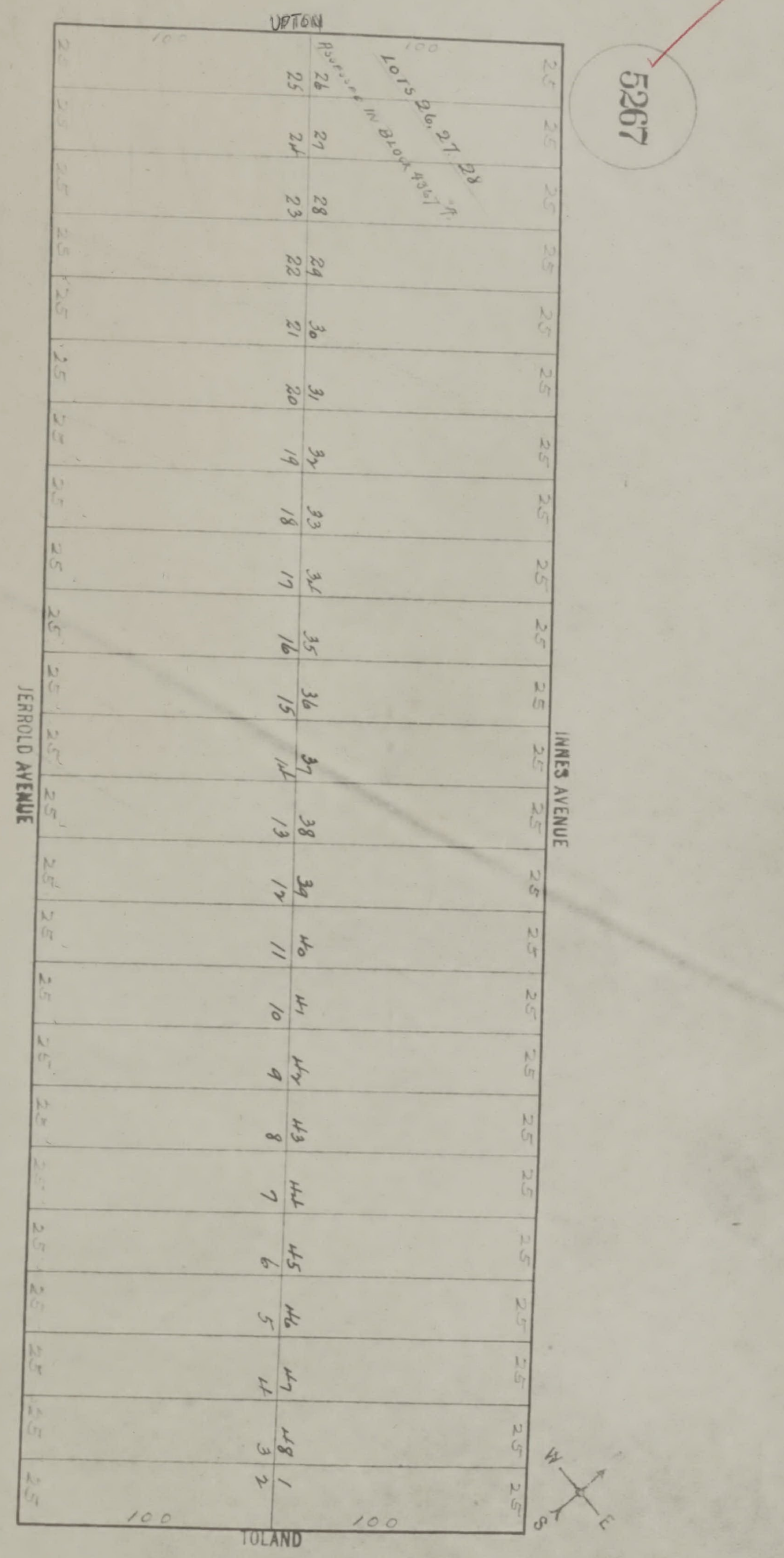
5267
UPTON
INNES AVENUE
JERROLD AVENUE
TOLAND
100
25
LOTS 26, 27, 28
Assessed in Block 4367-A
1 2 3 4 5 6 7 8 9 10 11 12 13 14 15 16 17 18 19 20 21 22 23 24 25
26 27 28 29 30 31 32 33 34 35 36 37 38 39 40 41 42 43 44 45 46 47 48
W
N
E
S

2100


5268
TOLAND
200
300
300
2
JERROLD AVENUE
INNES AVENUE
300
300
1
N
E
S
200
SELBY


5269
SELBY
200
INNES AVENUE
600
JERROLD AVENUE
600
RANKIN
200
N
E
S
W

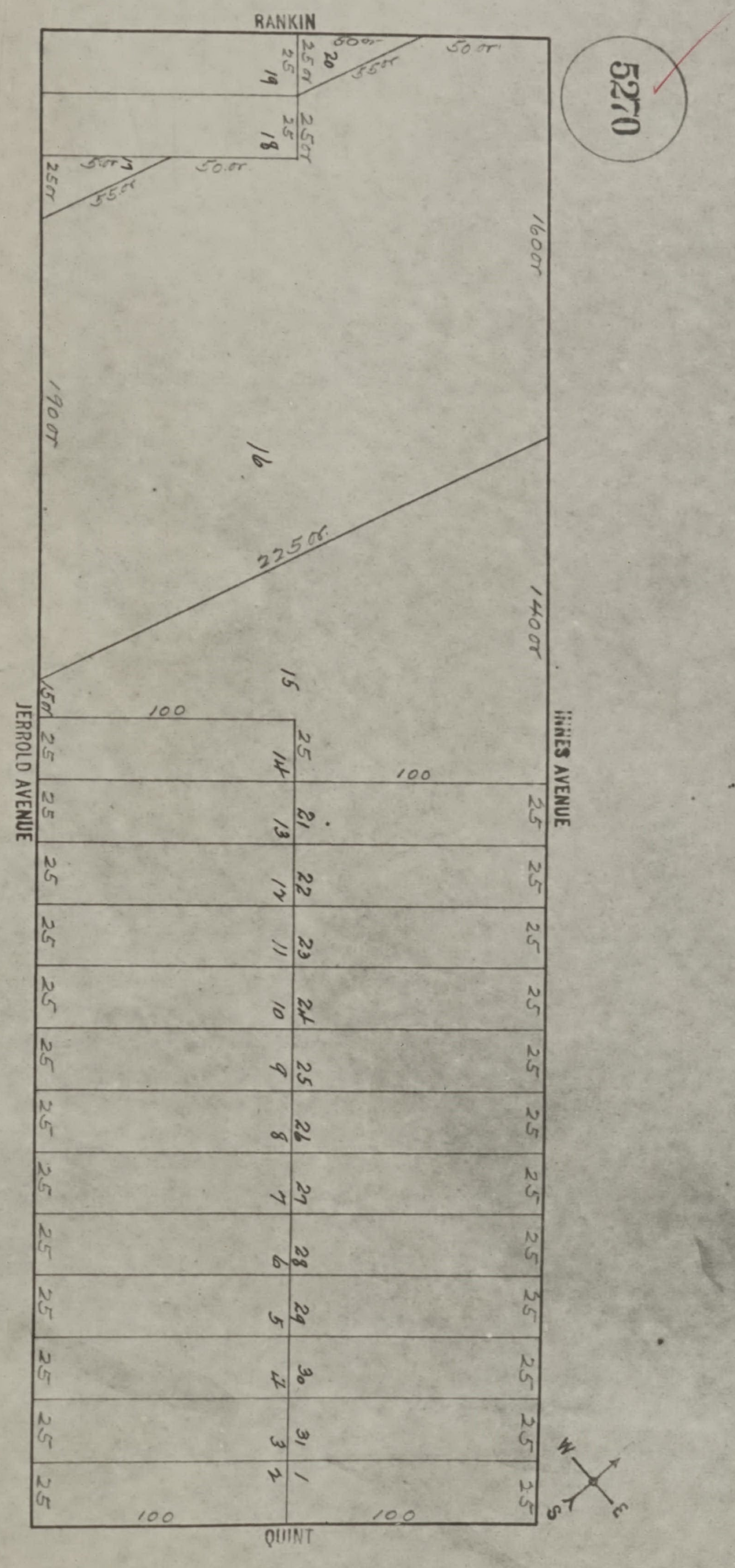
5270
RANKIN
INNES AVENUE
JERROLD AVENUE
QUINT
W
E
S
16
15
14
13
12
11
10
9
8
7
6
5
4
3
2
1
18
19
20
21
22
23
24
25
26
27
28
29
30
31
160 ft
140 ft
190 ft
225 ft
50 ft
35 ft
25 ft
15 ft
100
25


5271
QUINT
INNES AVENUE
JERROLD AVENUE
PHELPS
100
100
100
100
25
26 25
27 24
28 23
29 22
30 21
31 20
32 19
33 18
34 17
35 16
36 15
37 14
38 13
39 12
40 11
41 10
42 9
43 8
44 7
45 6
46 5
47 4
48 3
1 2
N
E
S
W

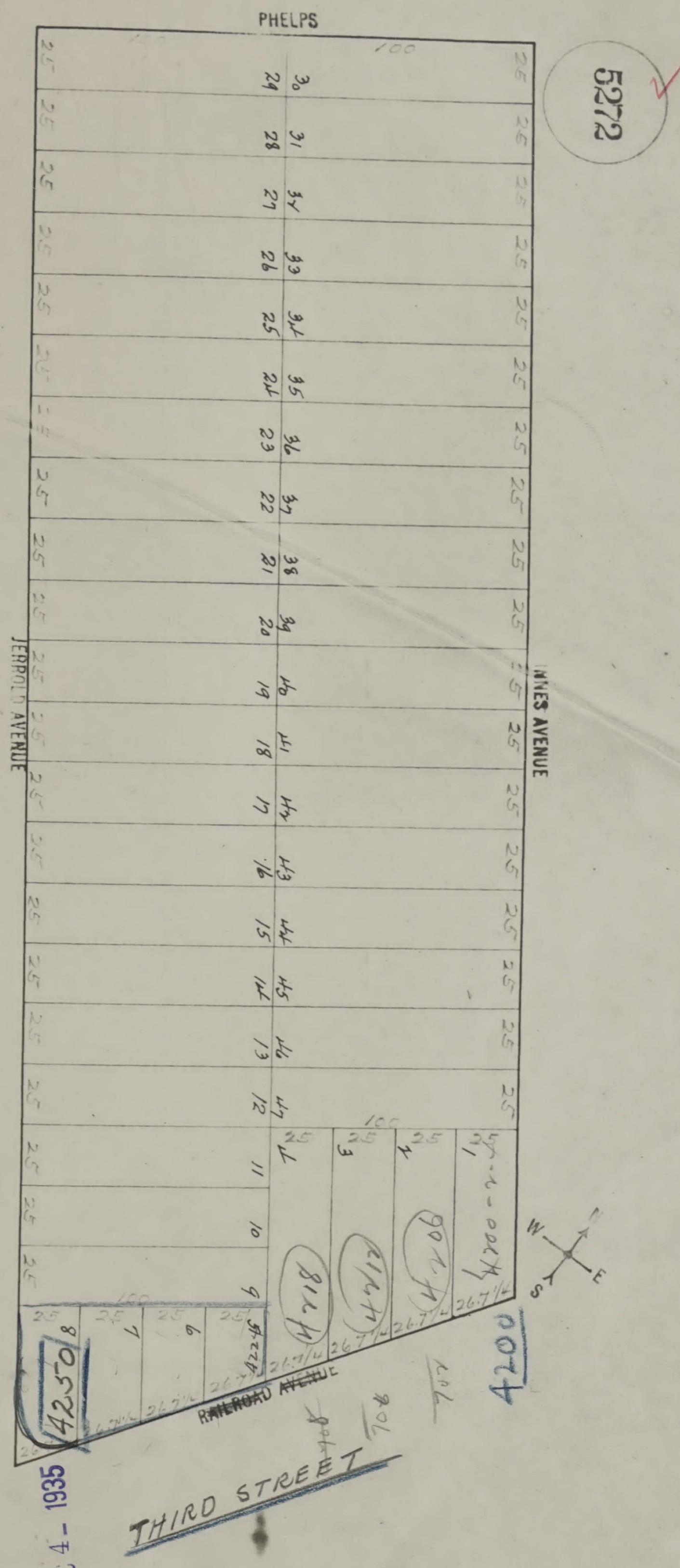
5272
PHELPS
100
JERROLD AVENUE
INNES AVENUE
RAILROAD AVENUE
THIRD STREET
25
26 7/4
30
29
31
28
32
27
33
26
34
25
35
24
36
23
37
22
38
21
39
20
40
19
41
18
42
17
43
16
44
15
45
14
46
13
47
12
11
10
9
8
7
6
5
4
3
2
1
4250
4224
4218
4214
4206
4200-2-4
4200
W
E
S

DEC 4 - 1935

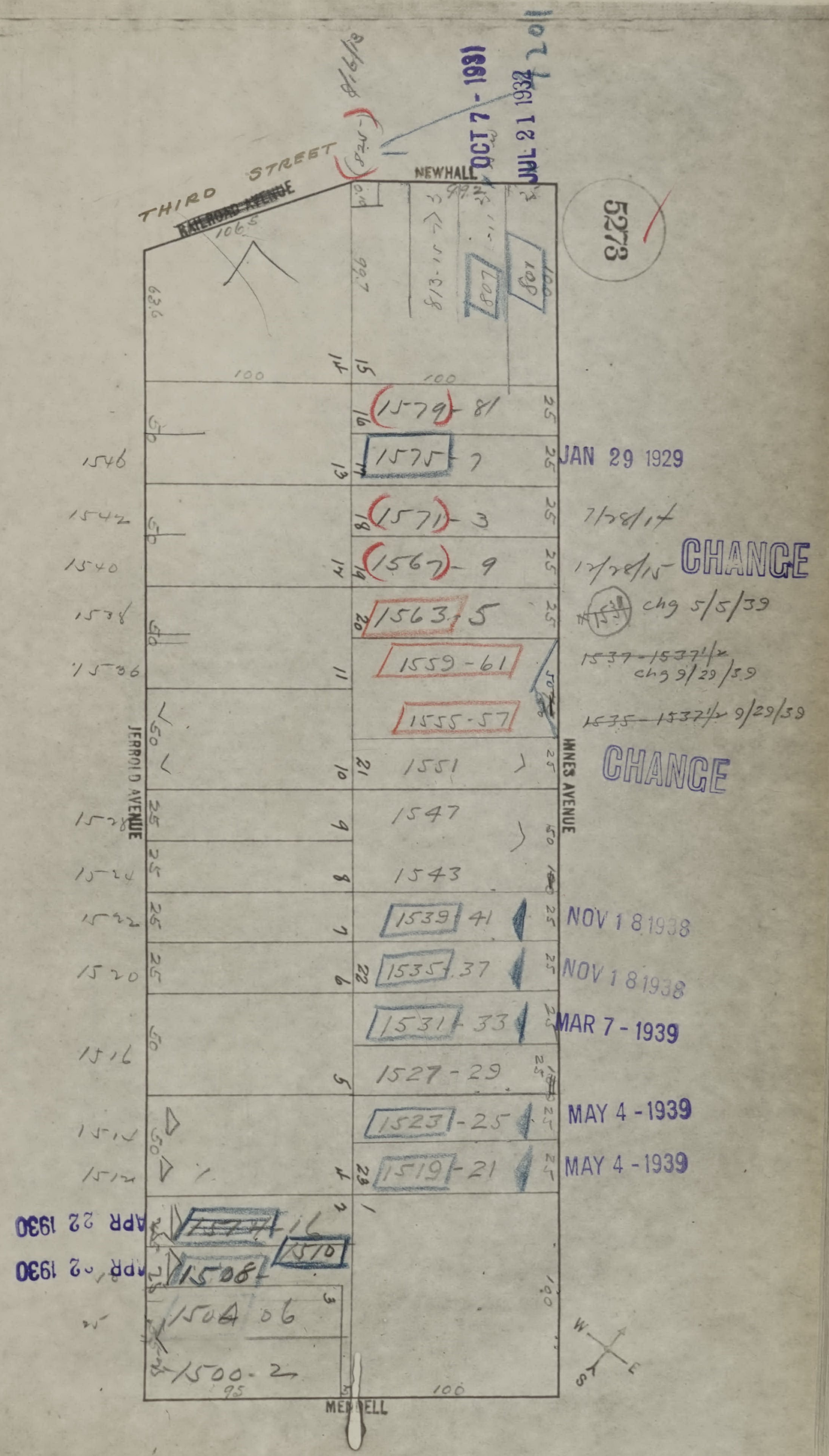
THIRD STREET
~~RAILROAD AVENUE~~
106.5
8/6/18
(825-)
OCT 7 - 1931
JUL 21 1932
1071
NEWHALL
99.2
813-15-17 → 3
807
801
99.7
63.6
5278
100
15
14
100
1579-81
16
1546
1575-7
13
JAN 29 1929
1542
1571-3
18
7/28/14
1540
1567-9
14
19
12/28/15
CHANGE
1538
1563-5
20
chg 5/5/39
1536
1559-61
11
~~1537-1537½~~
chg 9/29/39
1555-57
~~1535-1537½~~ 9/29/39
JERROLD AVENUE
50
1551
21
10
INNES AVENUE
CHANGE
1528
25
1547
9
1524
1543
8
1522
1539-41
7
NOV 18 1938
1520
1535-37
6
22
NOV 18 1938
1531-33
MAR 7 - 1939
1516
1527-29
5
1512
1523-25
MAY 4 - 1939
1514
1519-21
4
23
MAY 4 - 1939
APR 22 1930
~~1514~~-16
2
1
1510
APR 22 1930
1508
1504-06
3
1500-2
95
MENDELL
100
W
E
S

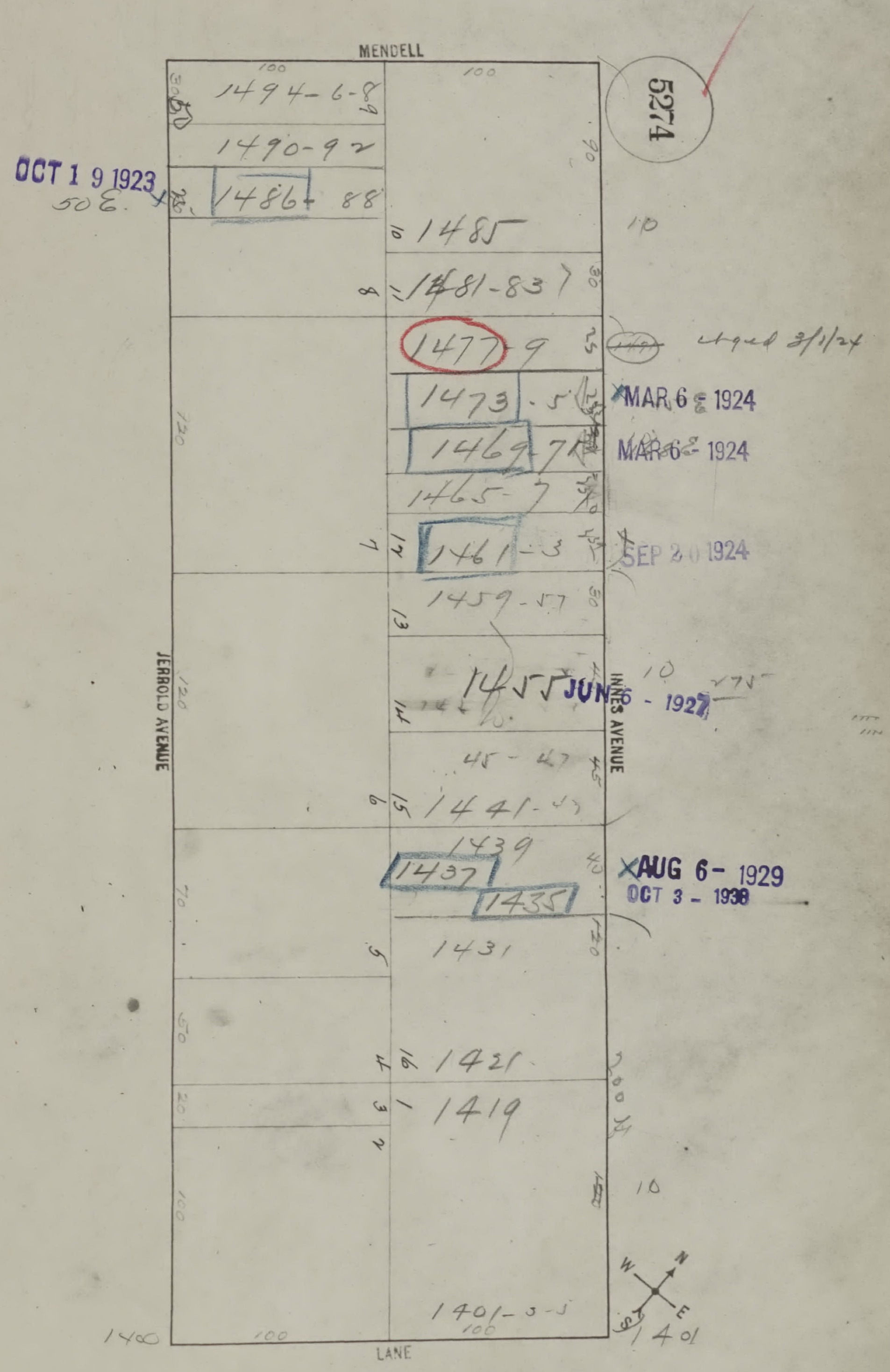
5274
MENDELL
100
100
1494-6-8
1490-92
1486-88
1485
1481-83
1477-9
1473-5
1469-71
1465-7
1461-3
1459-57
1455
45-47
1441-43
1439
1437
1435
1431
1421
1419
1401-3-5
JERROLD AVENUE
INNES AVENUE
LANE
1400
1401
10
8
7
6
5
4
3
2
13
14
15
16
17
90
30
120
70
50
20
W
N
E
S

OCT 1 9 1923
50 E.

[illegible] 3/1/24

MAR 6 1924

MAR 6 1924

SEP 2 0 1924

JUN 6 - 1927

AUG 6 - 1929
OCT 3 - 1938


5275
LANE
100
100
145
145
7
8
200
75
75
6
200
100
100
JERROLD AVENUE
INNES AVENUE
130
130
9
5
80
4
130
60
10
3
2
1
120
120
100
100
KEITH
N
E
S
W

SAN FRANCISCO DEPARTMENT OF BUILDING INSPECTION
OFFICIAL COPY

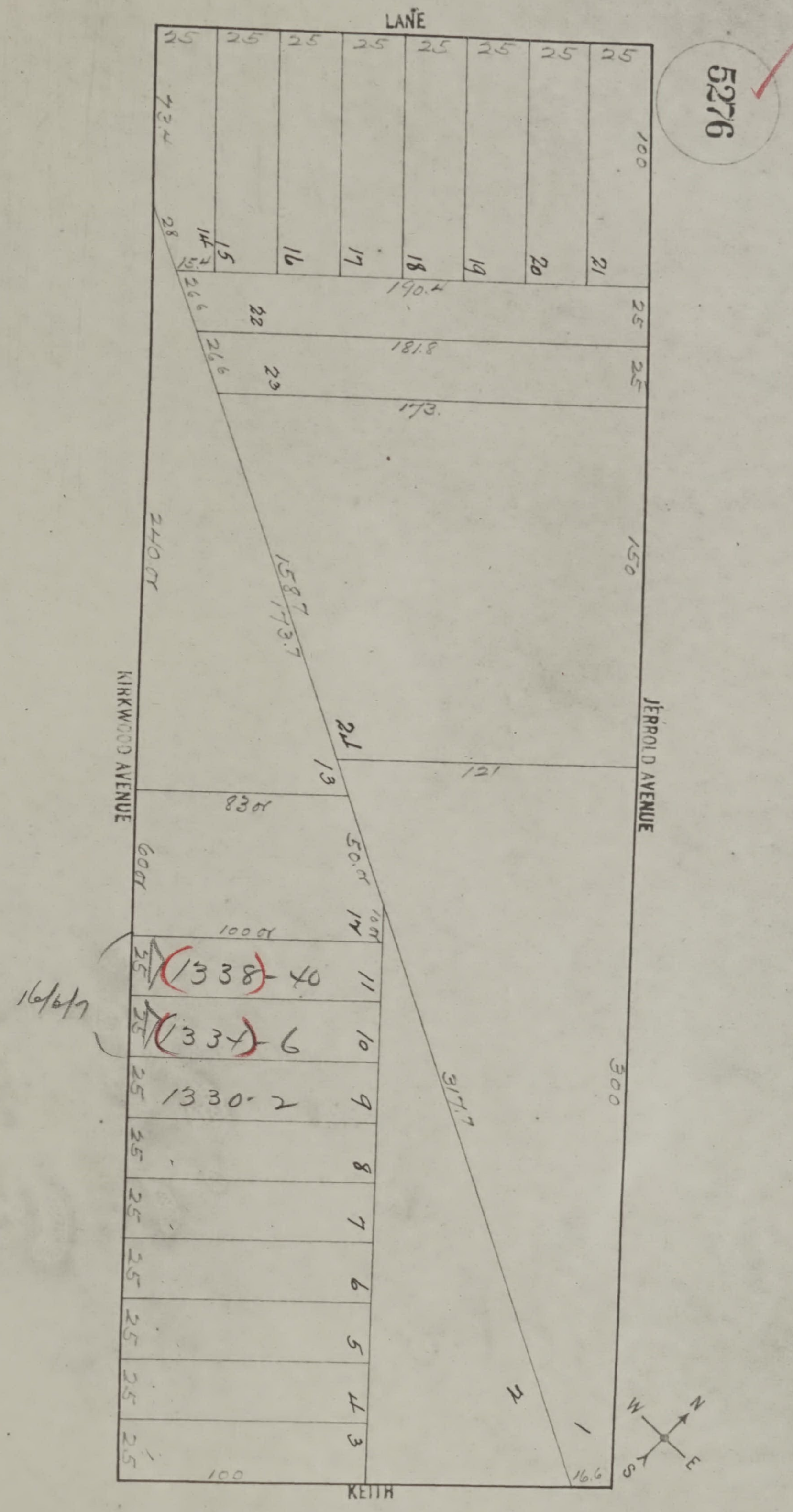
LANE
5276
25
25
25
25
25
25
25
25
100
72.4
28
14
15
16
17
18
19
20
21
15.2
190.4
26.6
22
25
181.8
26.6
23
25
173.
240.01
158.7
173.7
150
24
13
121
JERROLD AVENUE
KIRKWOOD AVENUE
83.01
60.01
50.01
100.01
12
100
25 (1338)-40 11
25 (1334)-6 10
16/6/7
25 1330-2 9
25 8
25 7
25 6
25 5
25 4
25 3
317.7
300
2
1
100
16.6
KEITH
W
N
S
E

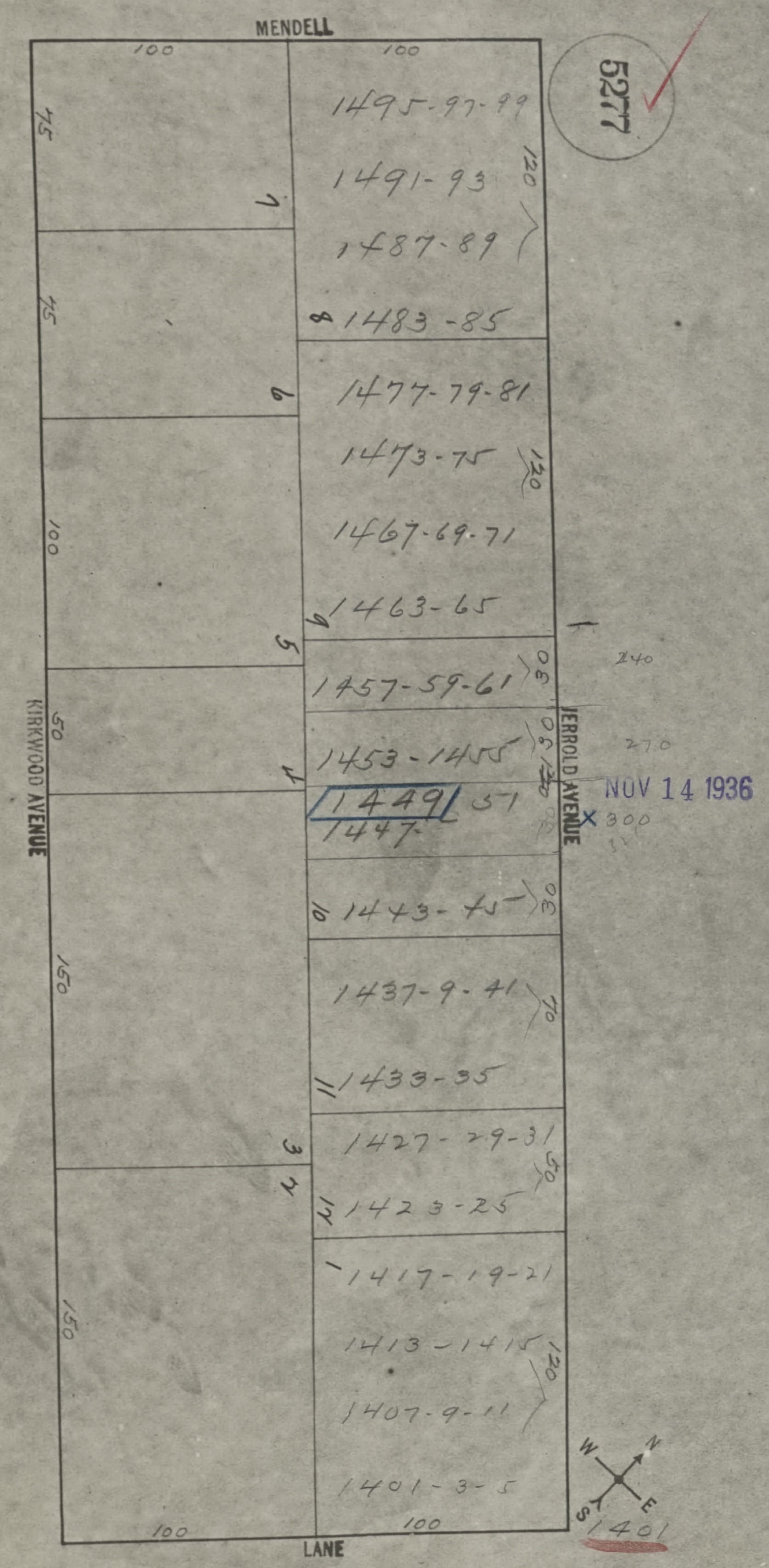
MENDELL
5277
100
100
75
75
100
50
150
150
7
6
5
4
3
2
8
9
10
11
12
1
1495-97-99
1491-93
1487-89
1483-85
120
1477-79-81
1473-75
1467-69-71
1463-65
120
1457-59-61
30
1453-1455
30
1449
51
1447
30
1443-45
30
1437-9-41
1433-35
70
1427-29-31
1423-25
50
1417-19-21
1413-1415
1407-9-11
1401-3-5
120
240
270
300
KIRKWOOD AVENUE
JERROLD AVENUE
LANE
100
100
W
N
S
E
1401

NOV 14 1936

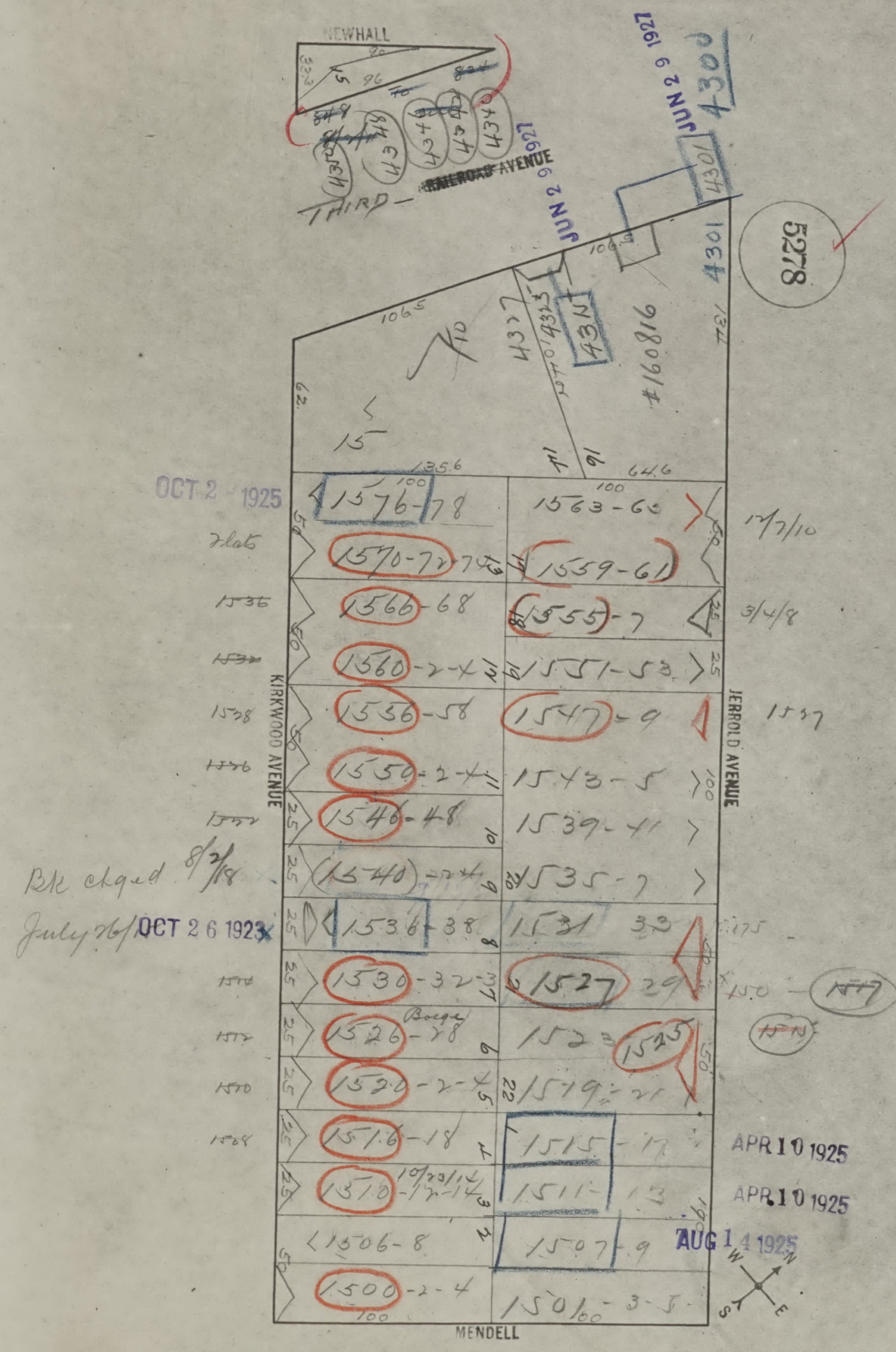
NEWHALL
THIRD
~~RAILROAD~~ AVENUE
JUN 29 1927
JUN 29 1927
4300
4301
4337
4331
#160816
5278
1065
15
OCT 2 1925
1576-78
1563-65
17/7/10
1570-72-74
1559-61
1566-68
1555-7
3/4/8
1560-2-4
1551-53
1556-58
1547-9
1537
1550-2-4
1543-5
1546-48
1539-41
Bk chged 8/2/18
1540
1535-7
July 26
OCT 26 1923
1536-38
1531-33
1530-32
1527-29
1526-28
1525
1520-2-4
1519-21
1516-18
1515-17
APR 10 1925
1510-12-14
10/23/14
1511-13
APR 10 1925
1506-8
1507-9
AUG 14 1925
1500-2-4
1501-3-5
KIRKWOOD AVENUE
JERROLD AVENUE
MENDELL
N
E
S
W

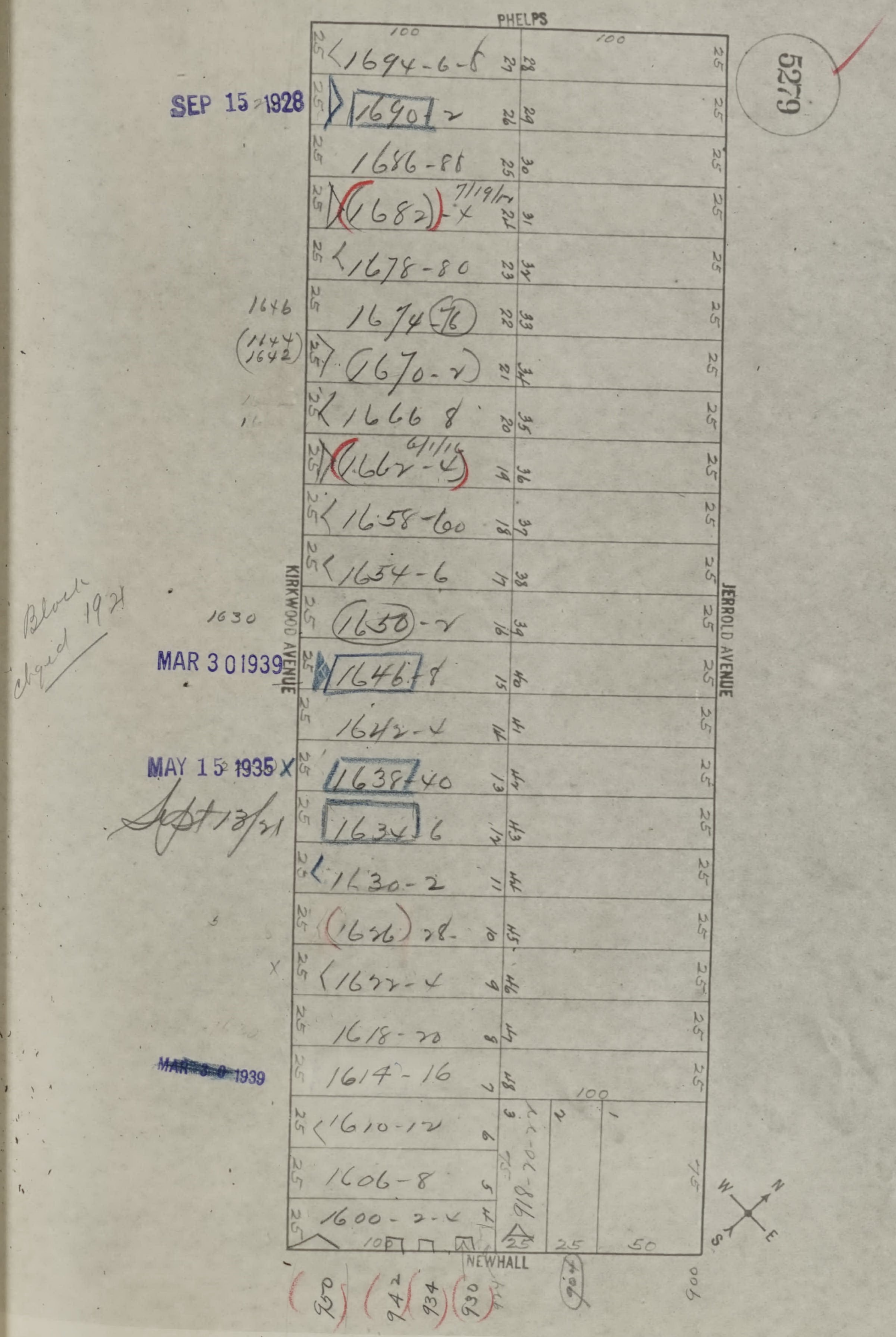
5279
PHELPS
100
100
KIRKWOOD AVENUE
JERROLD AVENUE
NEWHALL
SEP 15 1928
1694-6-8
1690-2
1686-88
7/19/15
1682-4
1678-80
1646
(1644
1642)
1674-76
1670-2
1666 8
6/1/16
1662-4
1658-60
1654-6
Block chged 1921
1630
1650-2
MAR 30 1939
1646-8
1642-4
MAY 15 1935 X
1638-40
Sept 13/21
1634-6
1630-2
1626-28
1622-4
1618-20
~~MAR 30~~ 1939
1614-16
1610-12
1606-8
1600-2-4
916-20-22
950
942
934
930
904
900
25
75
50
N
E
S
W


5280
QUINT
200
425
KIRKWOOD AVENUE
450
JERROLD AVENUE
100
100
100
100
25
25
25
25
25
25
25
25
25
25
25
25
25
9
8
7
6
5
4
3
2
10
11
12
13
14
1
PHELPS
W
E
S

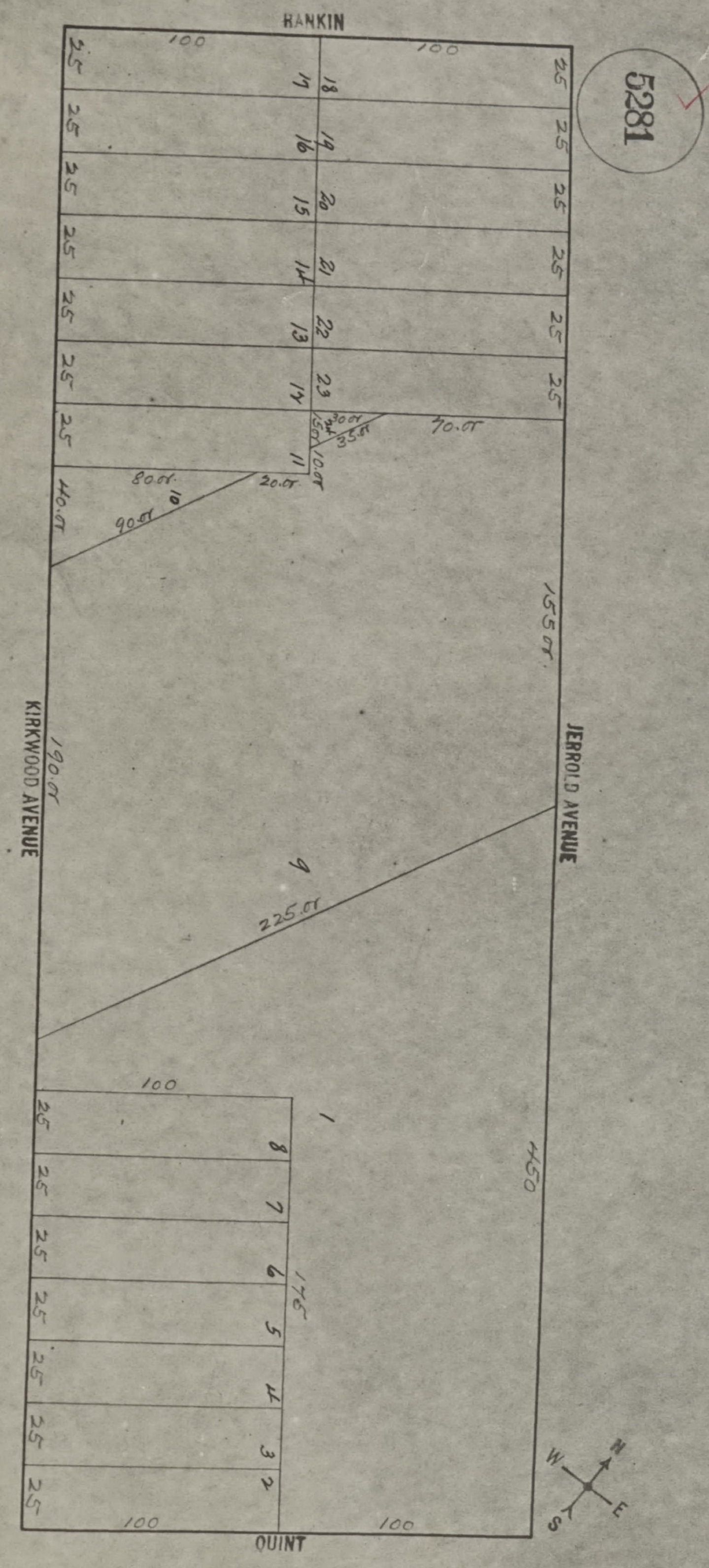
5281
RANKIN
JERROLD AVENUE
KIRKWOOD AVENUE
QUINT
100
100
25
18
17
19
16
20
15
21
14
22
13
23
12
11
10
9
1
8
7
6
5
4
3
2
80 ft
90 ft
110 ft
20 ft
10 ft
35 ft
70 ft
155 ft
190 ft
225 ft
450
175
N
S
E
W

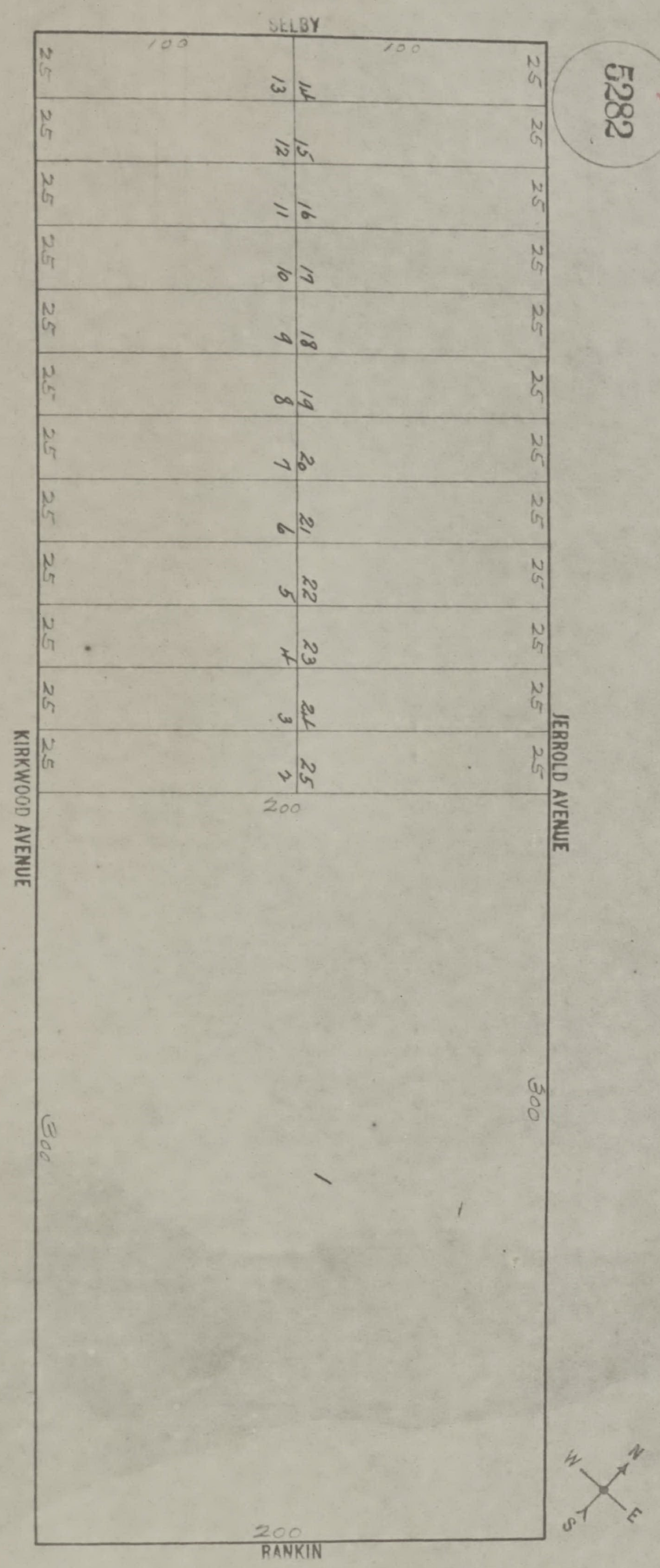
5282
SELBY
100
100
25
13
14
12
15
11
16
10
17
9
18
8
19
7
20
6
21
5
22
4
23
3
24
2
25
200
1
300
300
JERROLD AVENUE
KIRKWOOD AVENUE
200
RANKIN
N
E
S
W

SAN FRANCISCO DEPARTMENT OF BUILDING INSPECTION
OFFICIAL COPY

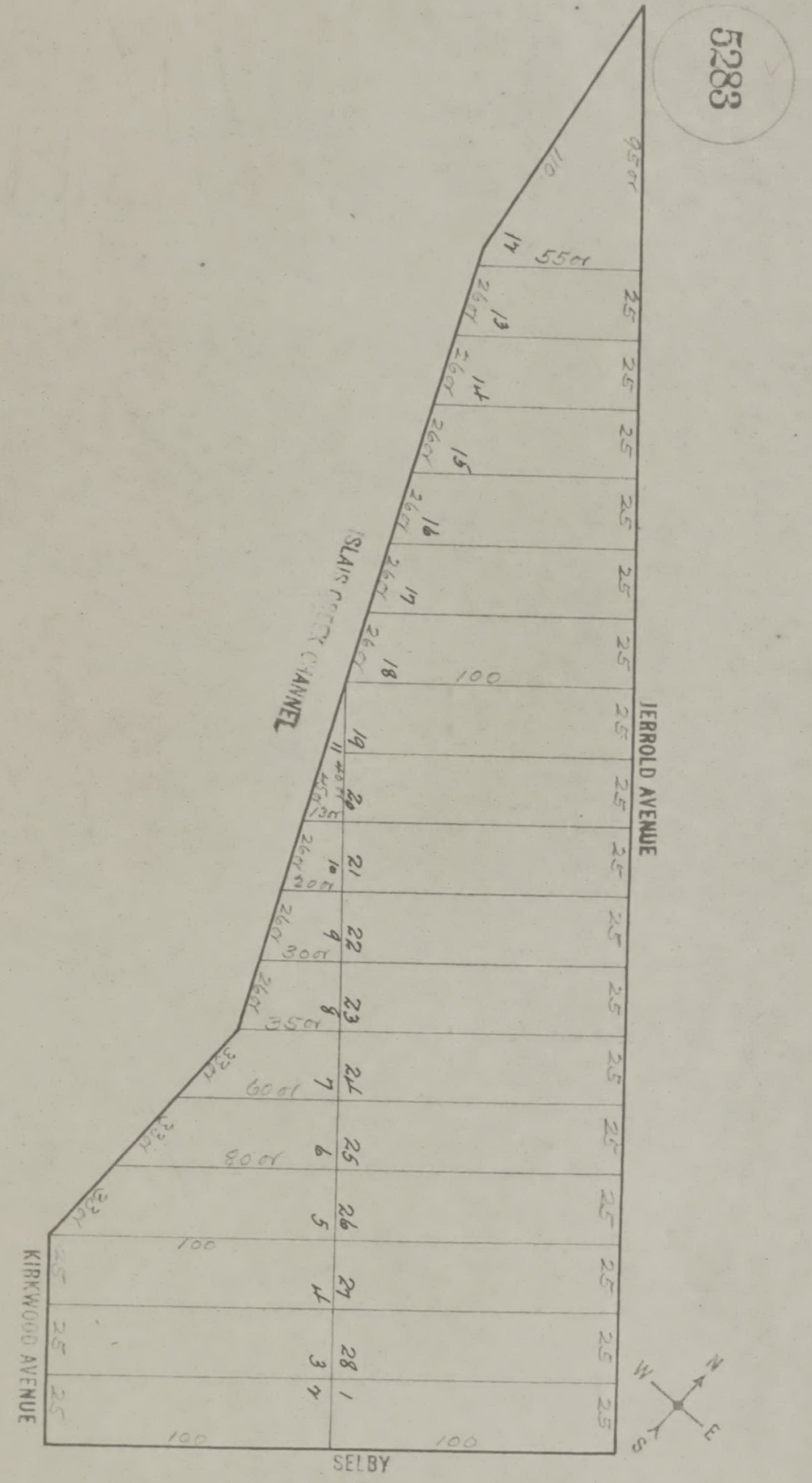
5283
JERROLD AVENUE
KIRKWOOD AVENUE
SELBY
ISLAIS CREEK CHANNEL
N
E
S
W
100
25
55
1
3
4
5
6
7
8
9
10
11
13
14
15
16
17
18
19
20
21
22
23
24
25
26
27
28

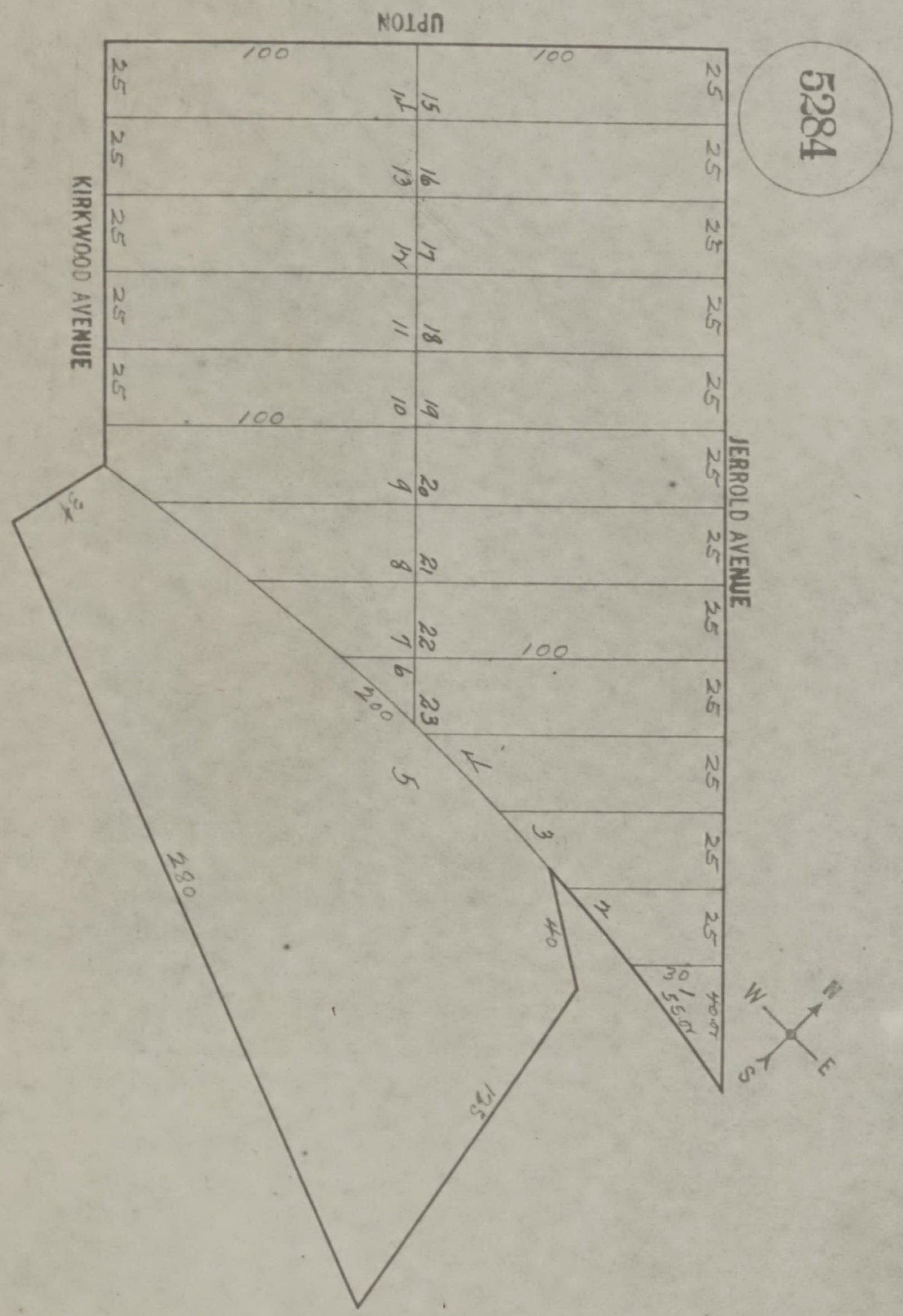
5284
UPTON
JERROLD AVENUE
KIRKWOOD AVENUE
100
25
200
280
135
40

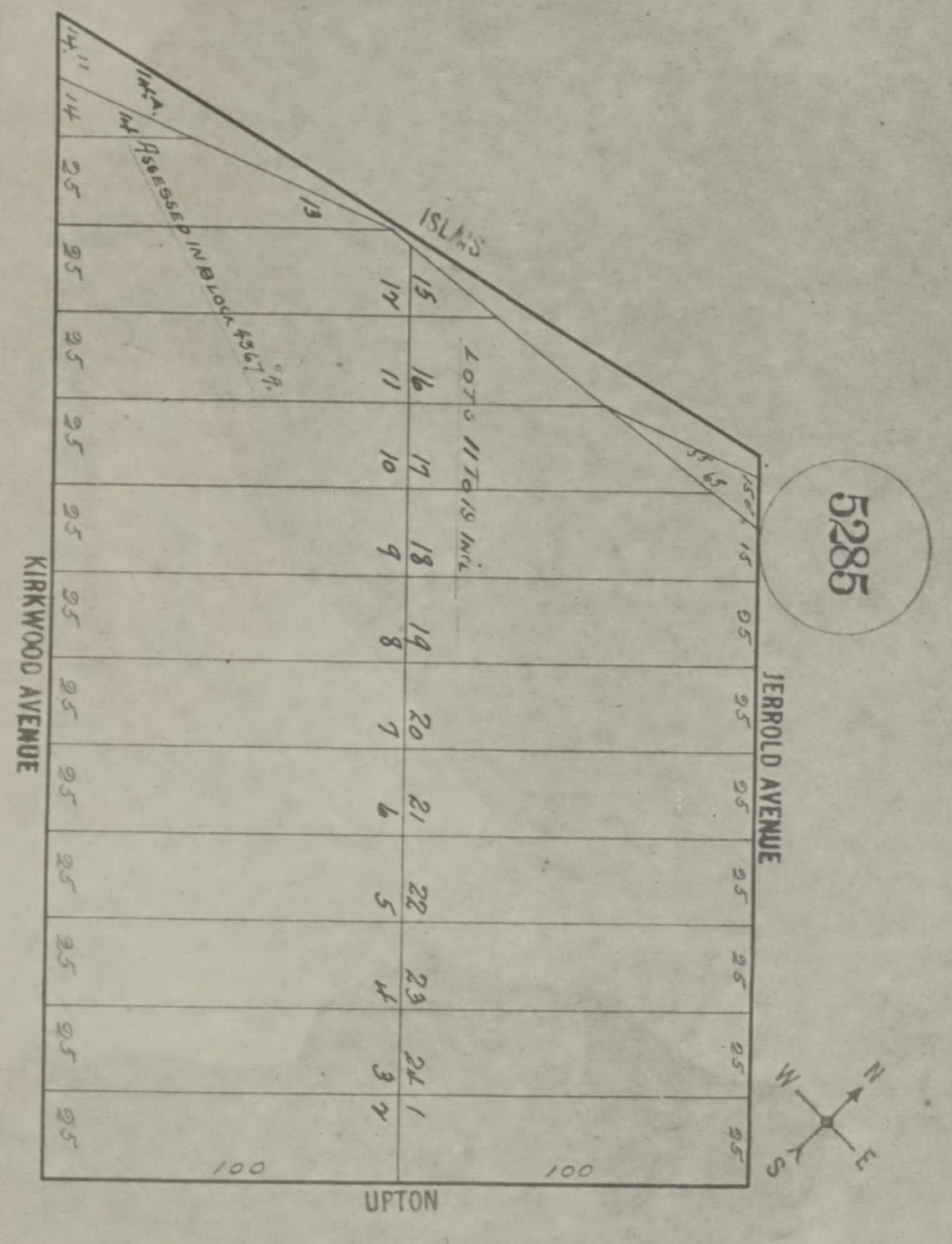
5285
JERROLD AVENUE
KIRKWOOD AVENUE
UPTON
ISLAIS
N
E
S
W
LOTS 11 TO 19 INCL
14A
14
ASSESSED IN BLOCK 4367
13
15
17
16
11
17
10
18
9
19
8
20
7
21
6
22
5
23
4
24
3
1
2
14.11
14
25
100
100
15
33.65
15

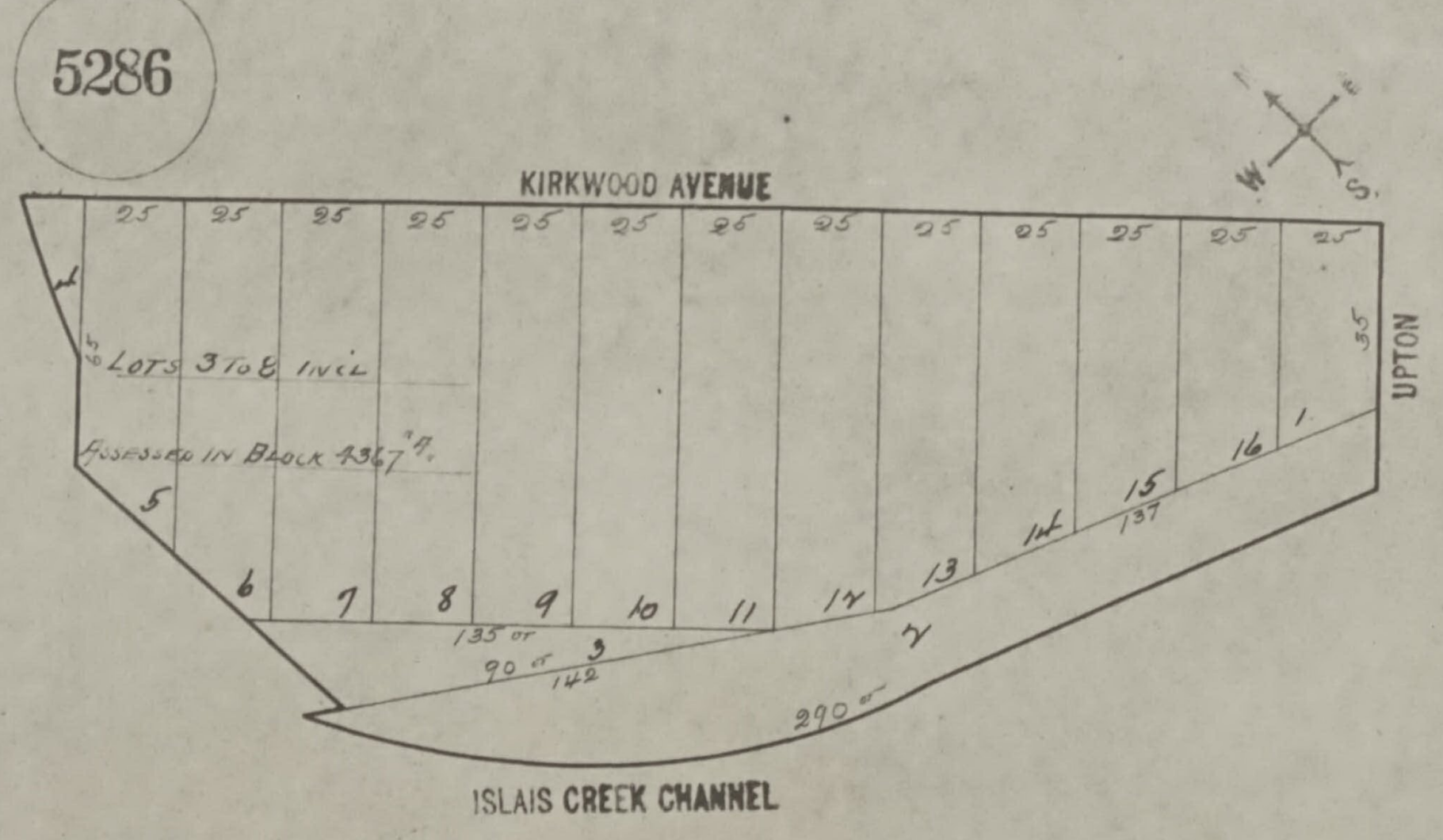
5286
KIRKWOOD AVENUE
N
E
W
S.
25
25
25
26
25
25
26
25
25
25
25
25
25
UPTON
35
4
55
LOTS 3 TO 8 INCL
ASSESSED IN BLOCK 4367 A.
5
6
7
8
9
10
11
12
13
14
15
16
1
137
135 or
90 or
3
142
2
290 or
ISLAIS CREEK CHANNEL

SAN FRANCISCO DEPARTMENT OF BUILDING INSPECTION
OFFICIAL COPY

SAN FRANCISCO DEPARTMENT OF BUILDING INSPECTION
OFFICIAL COPY


SELBY
5287
KIRKWOOD AVENUE
LA SALLE AVENUE
RANKIN
120
90
100
25
1
2
3
4
5
6
7
8
9
10
11
12
13
14
15
16
17
18
19
20
21
22
23
24
25
26
27
28
29
30
31
32
33
34
35
36
37
38
39
N
E
S
W

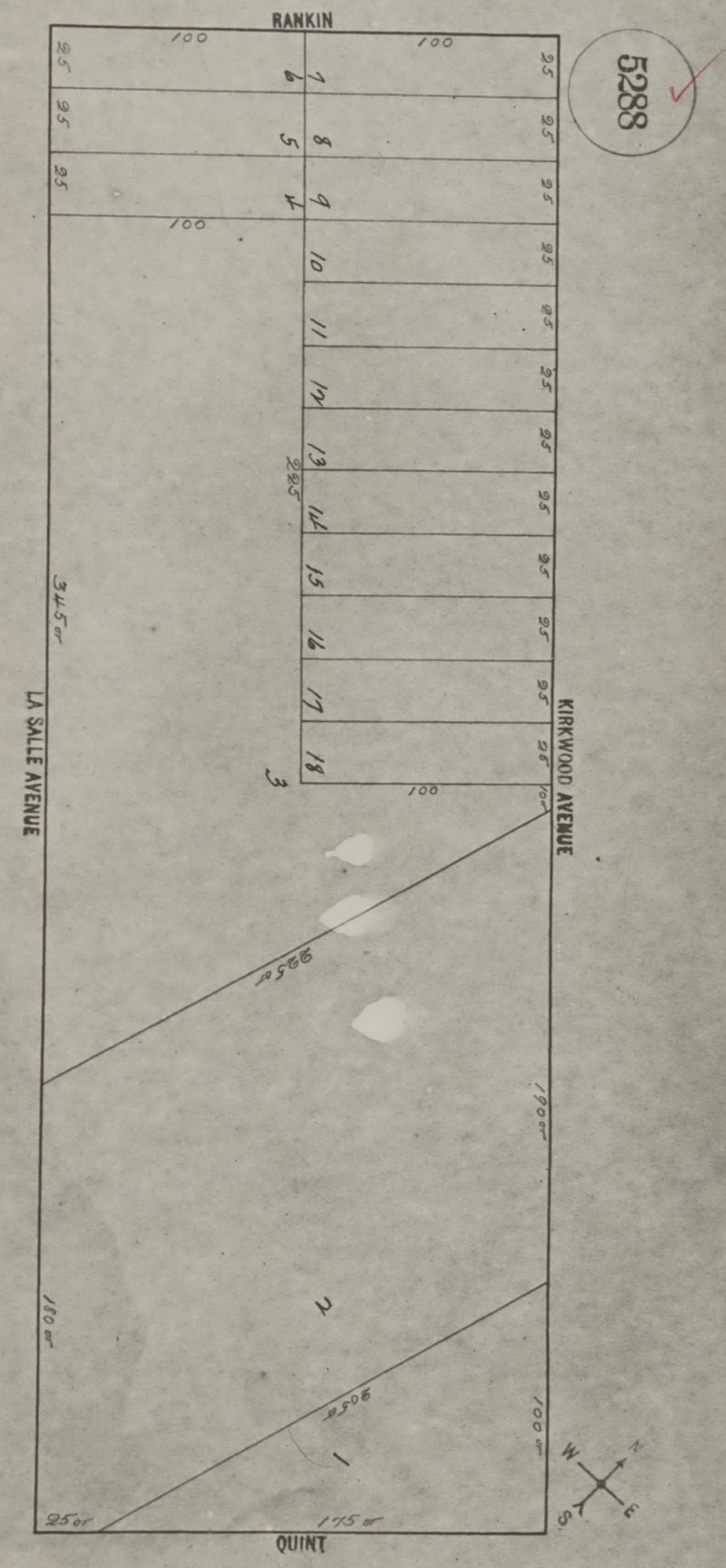
5288
RANKIN
KIRKWOOD AVENUE
QUINT
LA SALLE AVENUE
100
100
100
100
25
1
2
3
4
5
6
7
8
9
10
11
12
13
14
15
16
17
18
228.5
345
180
190
100
175
25
325
250
W
N
E
S

SAN FRANCISCO DEPARTMENT OF BUILDING INSPECTION
OFFICIAL COPY

FEB 19 1937

JUN 1 0 1926

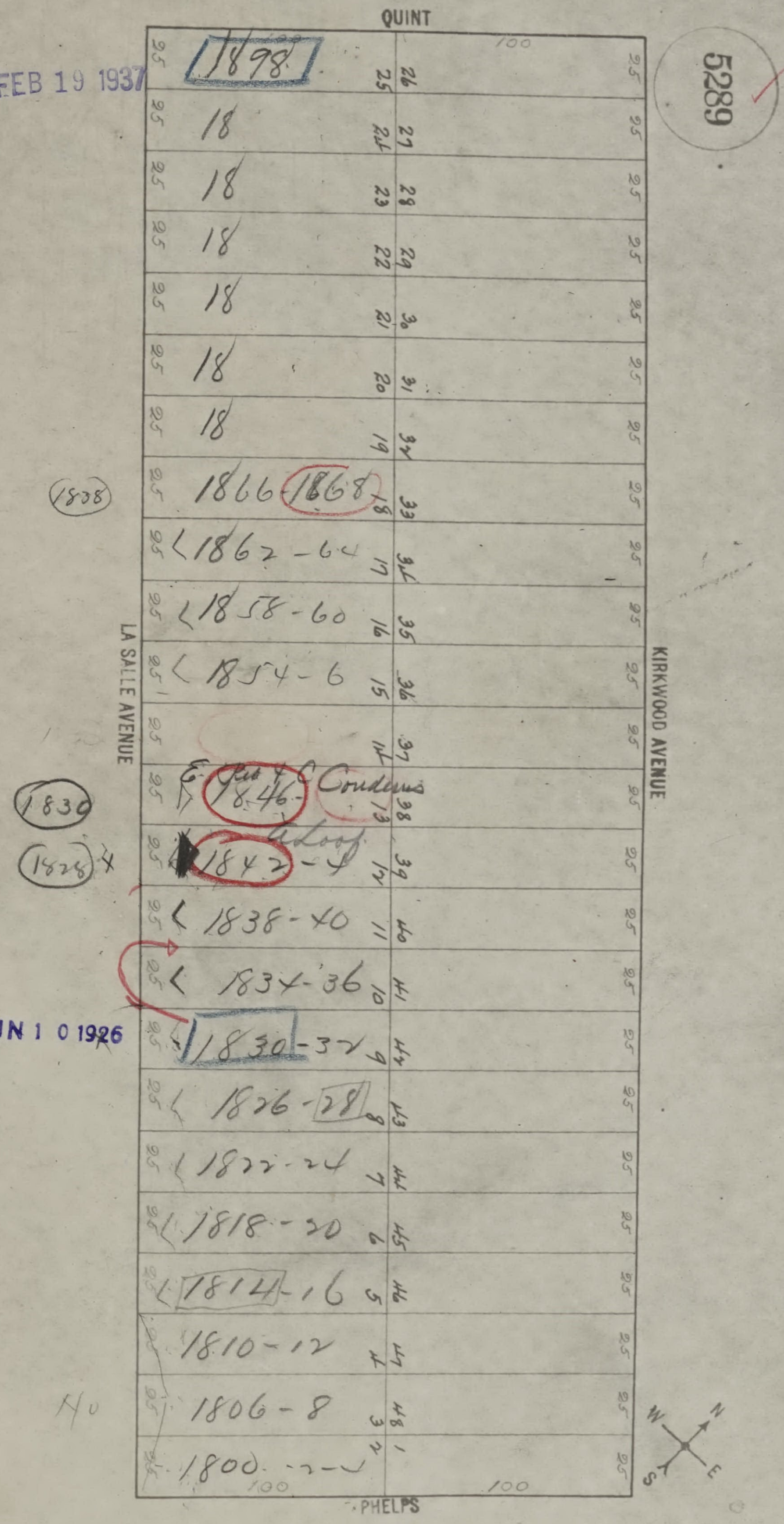
QUINT
5289
100
1898
18
18
18
18
18
18
(1838)
1866-1868
1862-64
1858-60
1854-6
(1830)
E. Jas & C Coudans
1846
A Loof
(1828)
1842-4
1838-40
1834-36
1830-32
1826-28
1822-24
1818-20
1814-16
1810-12
Ho
1806-8
1800-2-4
26 27 28 29 30 31 32 33 34 35 36 37 38 39 40 41 42 43 44 45 46 47 48 1
25 24 23 22 21 20 19 18 17 16 15 14 13 12 11 10 9 8 7 6 5 4 3 2
25
100
100
LA SALLE AVENUE
KIRKWOOD AVENUE
PHELPS
N
E
S
W

SAN FRANCISCO DEPARTMENT OF BUILDING INSPECTION
OFFICIAL COPY

5290

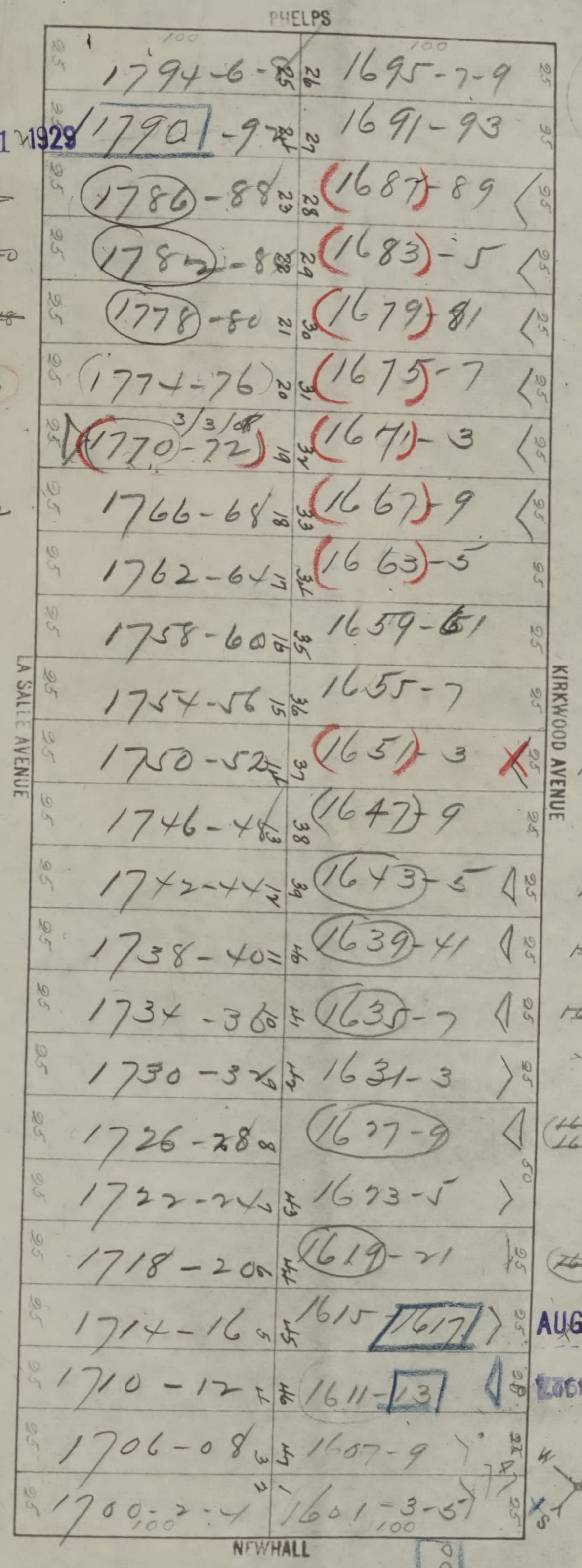

LA SALLE AVENUE			KIRKWOOD AVENUE
1794-6-8	25	26	1695-7-9
1790-92	24	27	1691-93
1786-88	23	28	1687-89
1782-84	22	29	1683-5
1778-80	21	30	1679-81
1774-76	20	31	1675-7
1770-72 3/3/08	19	32	1671-3
1766-68	18	33	1667-9
1762-64	17	34	1663-5
1758-60	16	35	1659-61
1754-56	15	36	1655-7
1750-52	14	37	1651-3
1746-48	13	38	1647-9
1742-44	12	39	1643-5
1738-40	11	40	1639-41
1734-36	10	41	1635-7
1730-32	9	42	1631-3
1726-28	8		1627-9
1722-24	7	43	1623-5
1718-20	6	44	1619-21
1714-16	5	45	1615-1617
1710-12	4	46	1611-13
1706-08	3	47	1607-9
1700-2-4	2	1	1601-3-5

MAY 11 1929

~~1752~~

~~1750~~

~~1748~~

1746

1742

7/25/13

~~1625~~

~~1623~~

~~1621~~

~~1613~~ 1614

~~1621~~

AUG 9 - 1933

JUN 4 1932

1001

SEP 2 1937

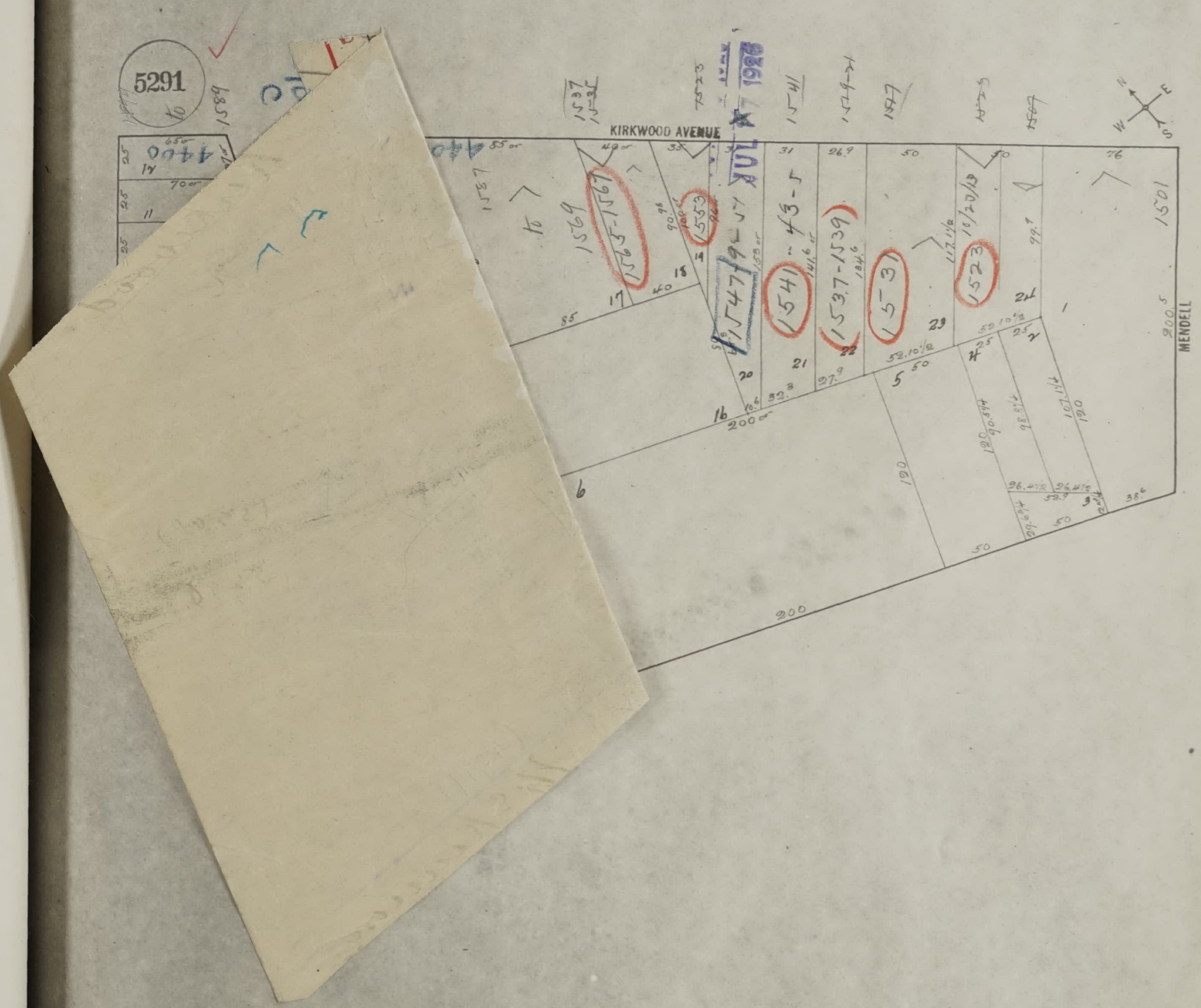
5291
KIRKWOOD AVENUE
MENDELL
1589
1537
1541
1547
1553
1563-1567
1569
1537-1539
1531
1523
1501
JUL 1926
14
11
17
18
14
20
21
22
23
24
1
2
3
4
5
6
16
200
120
50
85
900

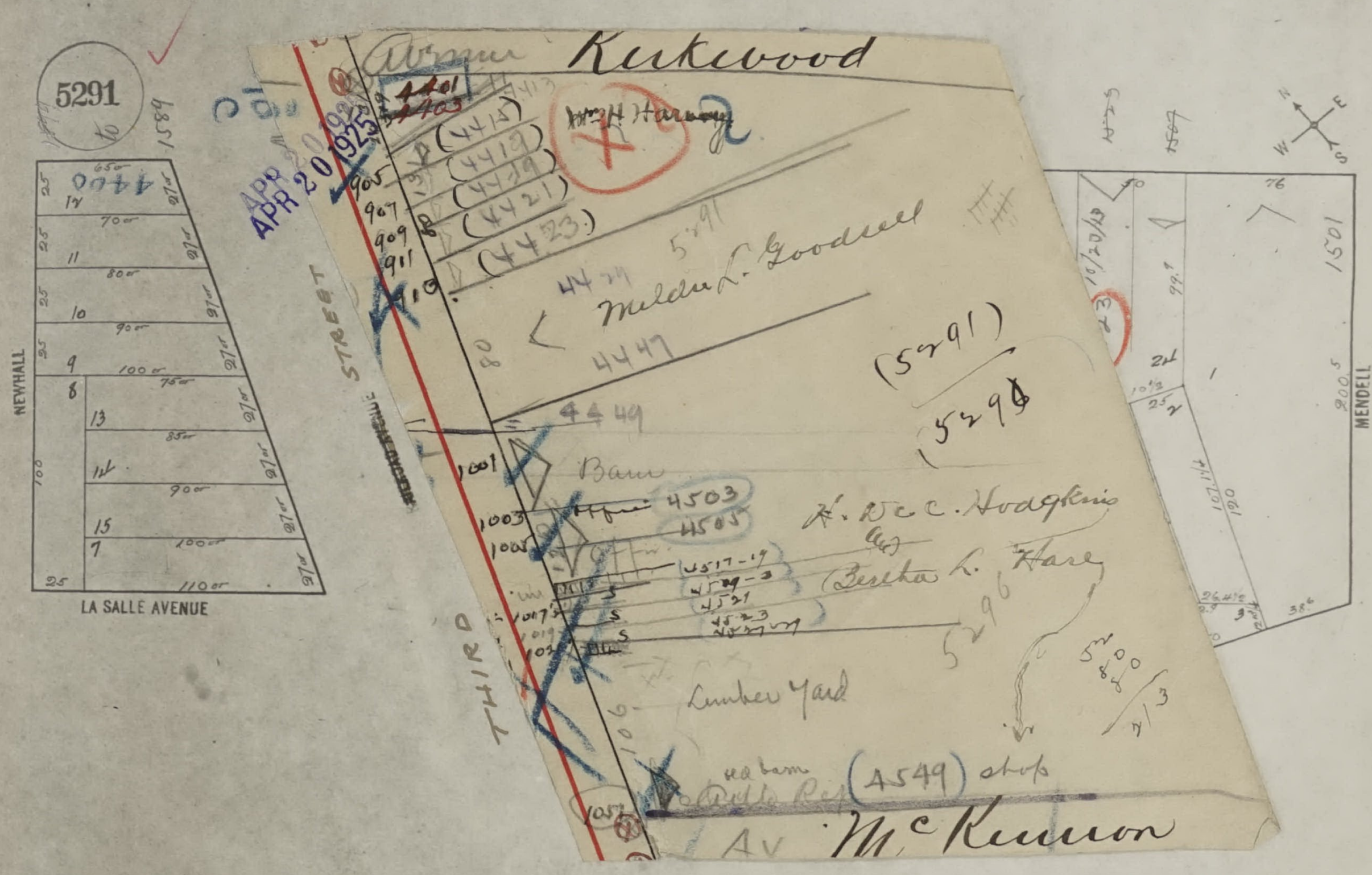
5291
NEWHALL
LA SALLE AVENUE
THIRD STREET
Avenue Kirkwood
Av McKinnon
MENDELL
APR 20 1923
Wm H Harvey
Mildred L. Goodsell
(4415)
(4419)
(4421)
(4423)
4447
4449
(5291)
Barn
4503
4505
H. W. C. Hodgkins
Bertha L. Hare
Lumber Yard
(4549) stop
1501

SAN FRANCISCO DEPARTMENT OF BUILDING INSPECTION
OFFICIAL COPY

CHANGE

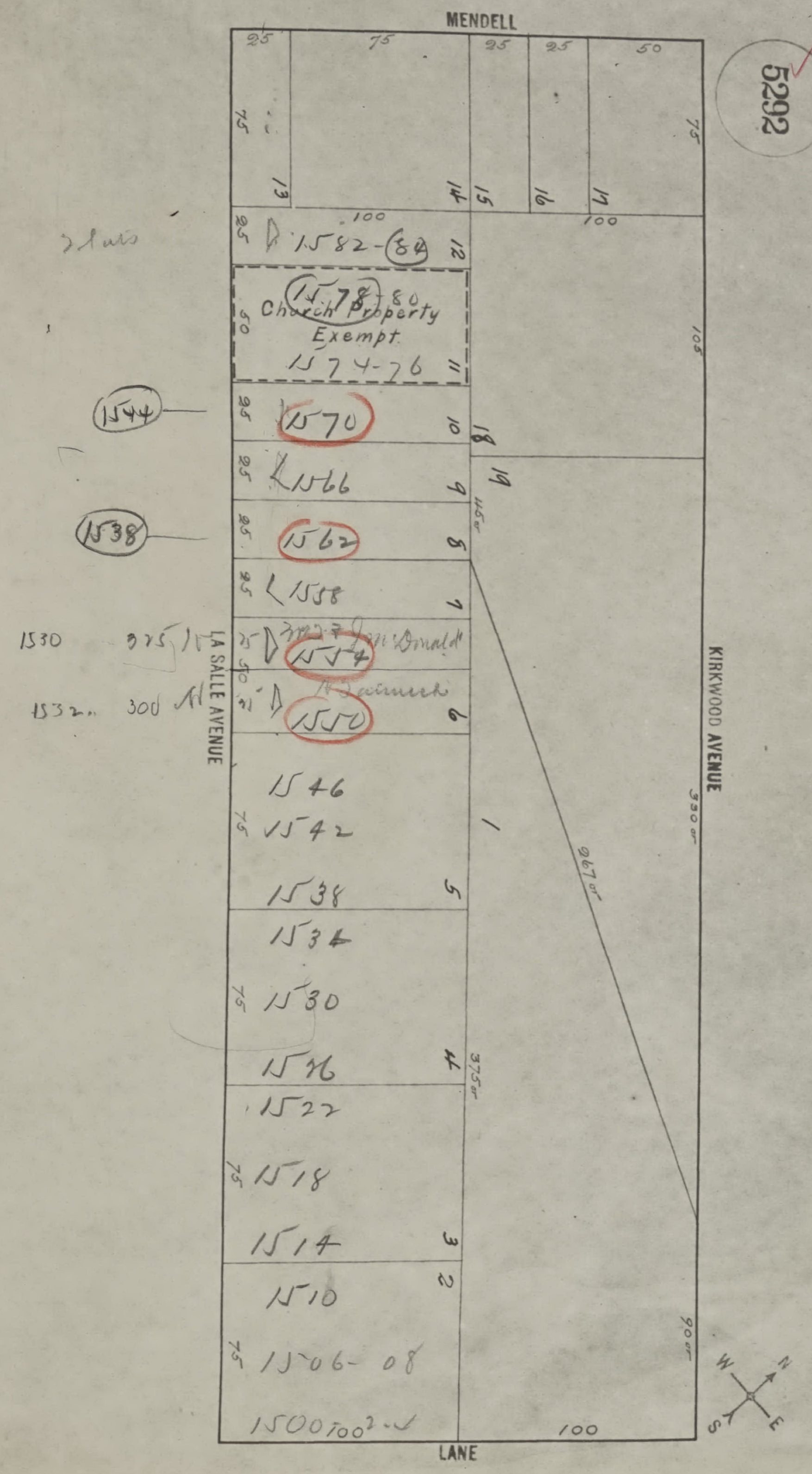
5292
MENDELL
25
75
25
25
50
75
13
14
15
16
17
100
100
2 lots
1582-(84)
12
(1578)-80
Church Property
Exempt
1574-76
11
50
108
(1544)
1570
10
18
1566
9
19
(1538)
1562
8
1558
7
1530
375
LA SALLE AVENUE
1554
McDonald
1532
300
1550
6
1546
1542
1
1538
5
1534
1530
1526
4
1522
1518
1514
3
1510
2
1506-08
1500
KIRKWOOD AVENUE
100
LANE
N
E
S
W

SAN FRANCISCO DEPARTMENT OF BUILDING INSPECTION
OFFICIAL COPY

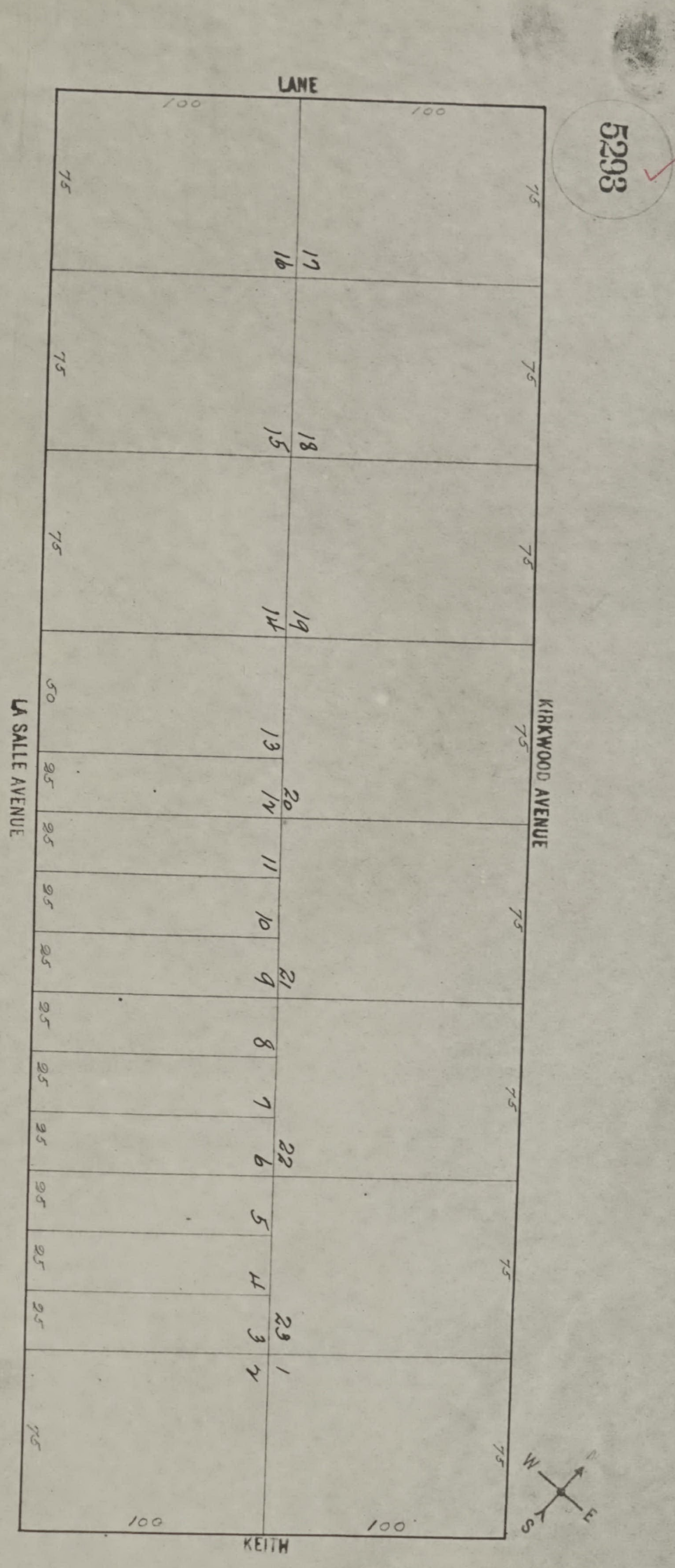
5293
LANE
KIRKWOOD AVENUE
LA SALLE AVENUE
KEITH
100
100
75
50
25
1
2
3
4
5
6
7
8
9
10
11
12
13
14
15
16
17
18
19
20
21
22
23
W
E
S

SAN FRANCISCO DEPARTMENT OF BUILDING INSPECTION
OFFICIAL COPY

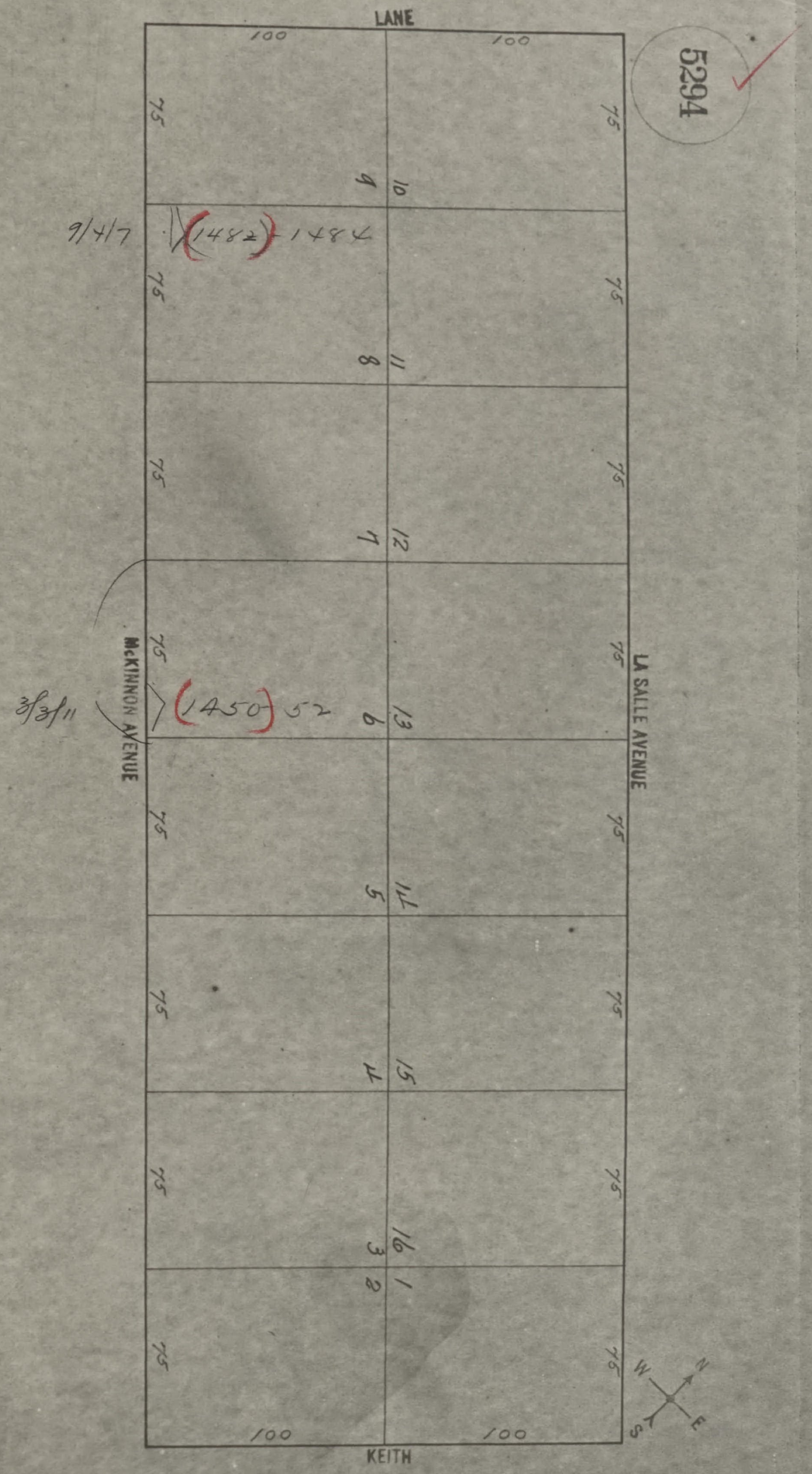
5294
LANE
100
100
75
10
9
9/4/7
(1482) 1484
11
8
12
7
McKINNON AVENUE
LA SALLE AVENUE
3/3/11
(1450) 52
13
6
14
5
15
4
16
3
1
2
N
E
S
W
100
100
KEITH

SAN FRANCISCO DEPARTMENT OF BUILDING INSPECTION
OFFICIAL COPY

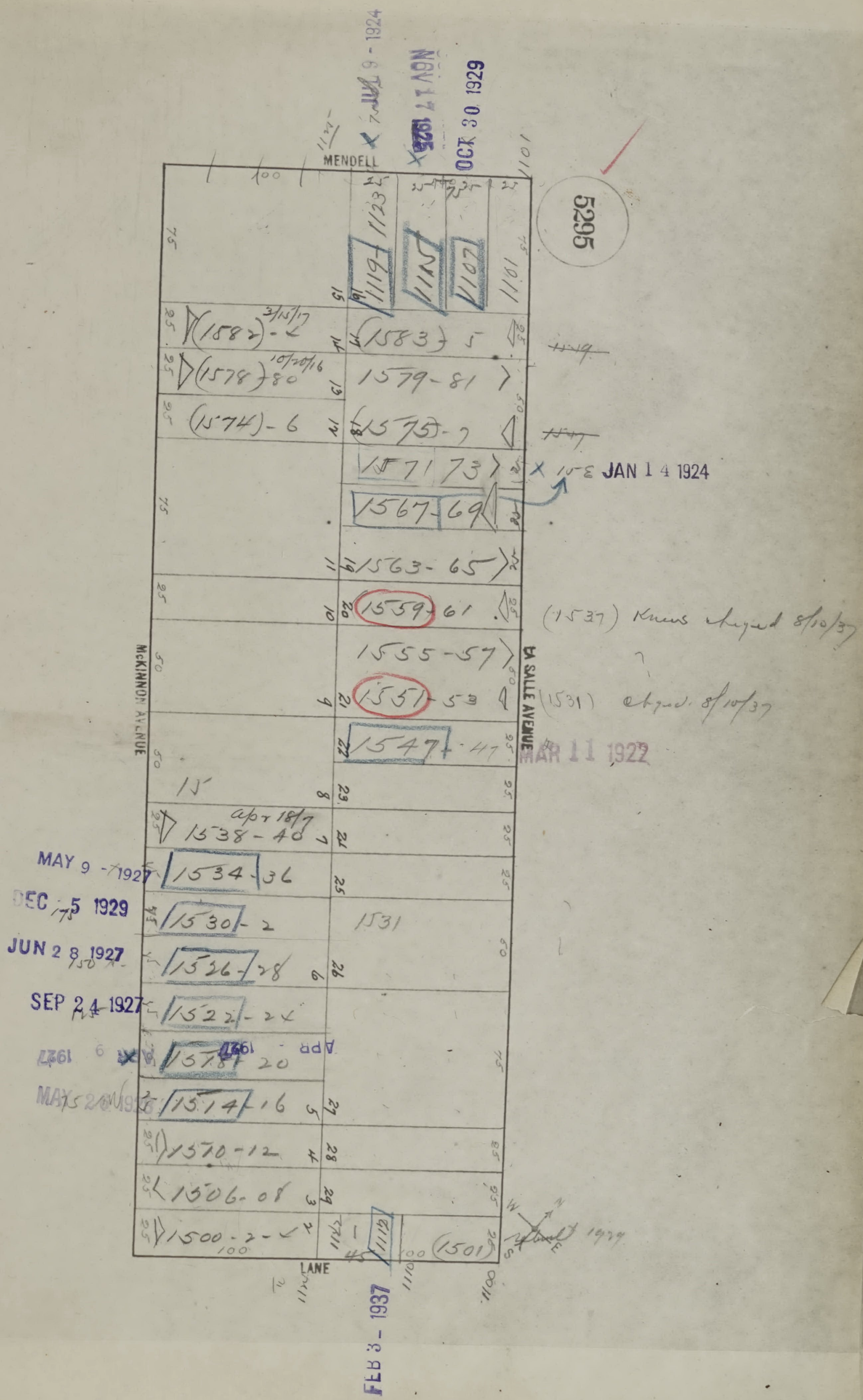
5295
MENDELL
McKINNON AVENUE
LA SALLE AVENUE
LANE
JUL 9 - 1924
NOV 17 1925
OCT 30 1929
100
75
1119
1123
1115
1107
1101
(1582) - 4 3/15/17
(1583) - 5
(1578) - 80 10/20/16
1579 - 81
(1574) - 6
1575 - 7
1571 - 73
1567 - 69
JAN 14 1924
1563 - 65
1559 - 61
(1537) ~~Kn~~ changed 8/10/37
1555 - 57
1551 - 53
(1531) changed 8/10/37
1547 - 47
MAR 11 1922
15
1538 - 40 apr 18/7
MAY 9 - 1927
1534 - 36
DEC 5 1929
1530 - 2
1531
JUN 28 1927
1526 - 28
SEP 24 1927
1522 - 24
APR 6 1927
1518 - 20
MAY 24 1926
1514 - 16
1510 - 12
1506 - 08
1500 - 2 - 4
1112
(1501)
1110
1100
FEB 3 - 1937
W N S E
1929

OFFICIAL COPY
SAN FRANCISCO DEPARTMENT OF BUILDING INSPECTION

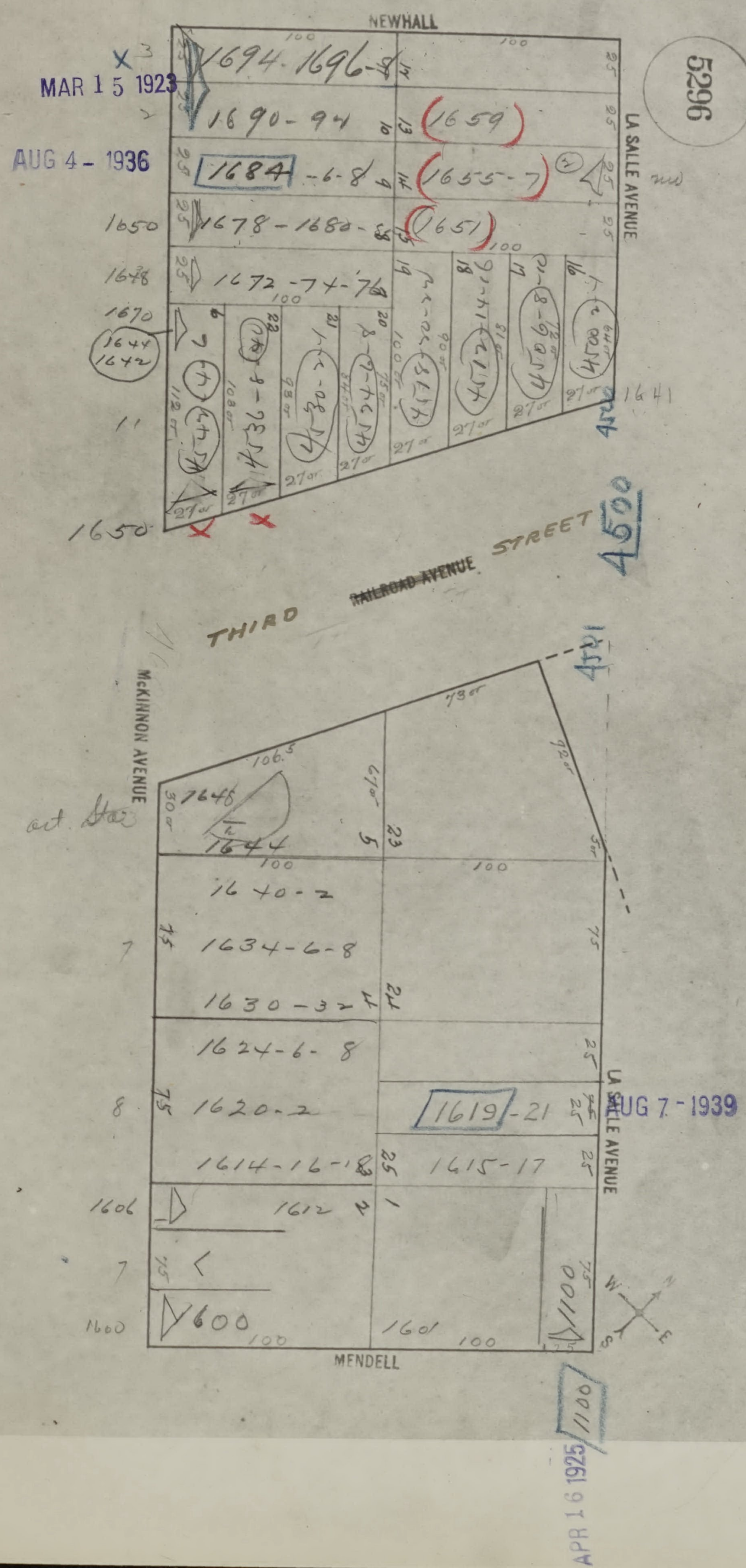
5296
NEWHALL
LA SALLE AVENUE
THIRD STREET
RAILROAD AVENUE
McKINNON AVENUE
MENDELL
MAR 15 1923
AUG 4 - 1936
AUG 7 - 1939
APR 16 1925
1694-1696-8
1690-94
1659
1684-6-8
1655-7
1678-1680
1651
1672-74-76
1650
1648
1670
1644
1642
1641
4500
1646
1644
1640-2
1634-6-8
1630-32
1624-6-8
1620-2
1619-21
1614-16-18
1615-17
1612
1600
1601
1100
1606

OFFICIAL COPY
SAN FRANCISCO DBI DEPARTMENT OF BUILDING INSPECTION

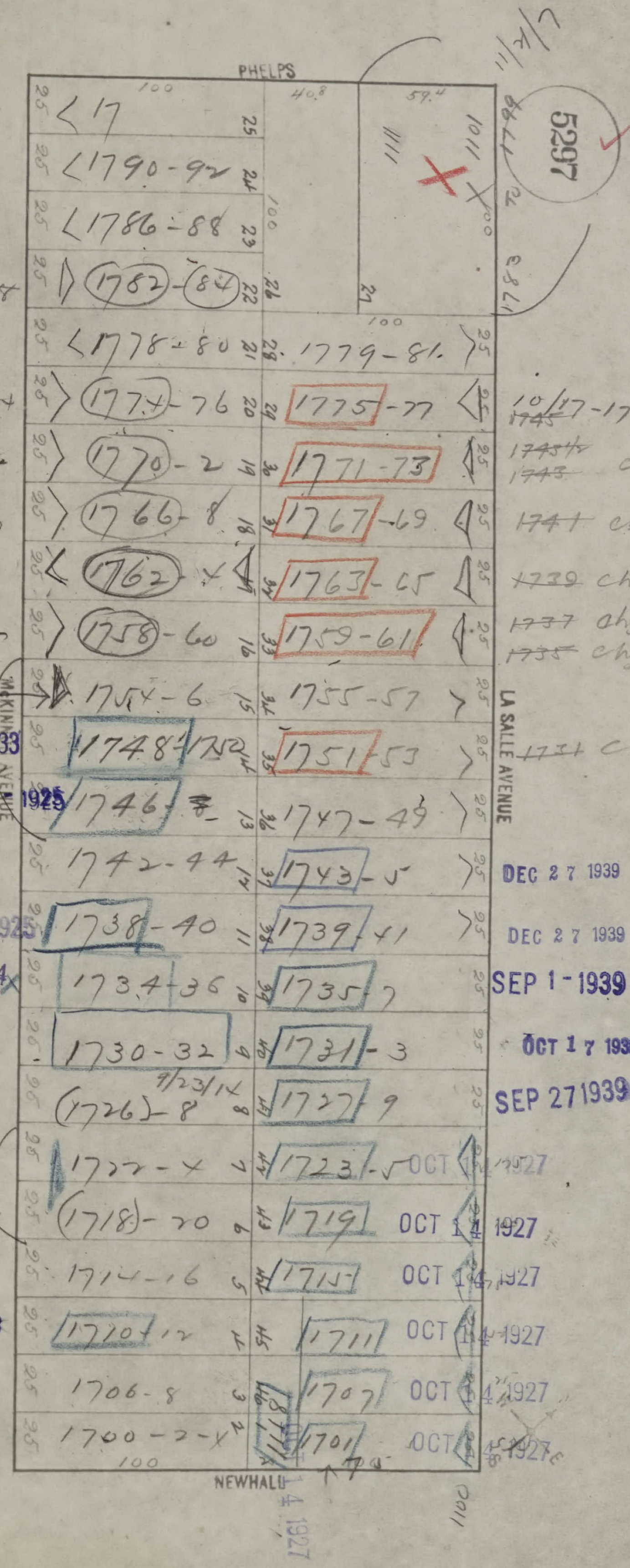
PHELPS
LA SALLE AVENUE
MCKINNON AVENUE
NEWHALL
5297
11/7/17
100
40.8
59.4
1111
1011
1788
1783
<17
<1790-92
<1786-88
(1782)-(84)
<1778-80
1779-81
(1774)-76
1775-77
(1770)-2
1771-73
(1766)-8
1767-69
(1762)-4
1763-65
(1758)-60
1759-61
1754-6
1755-57
1748-1750
1751-53
1746-8
1747-49
1742-44
1743-5
1738-40
1739-41
1734-36
1735-7
1730-32
1731-3
(1726)-8
1727-9
1722-4
1723-5
(1718)-20
1719
1714-16
1715
1710-12
1711
1706-8
1707
1700-2-4
1708
1701
1101
100

~~1788~~

~~1754~~

~~1752~~

~~1740~~

Garages

1752

not pd for (1750)

CHANGE

FEB 10 1933

owner wants 1748

NOV 4 1925

175 W

N/o

NOV 14 1925

JAN 3 - 1924

MAY 8 - 1923

175 W

9/23/14

9/24/15

FEB 9 - 1928

~~1745~~ 10/17-17 chg 12/28/39

~~1743½~~ ~~1743~~ chg 12/28/39

~~1741~~ chg 12/28/39

~~1739~~ chg. 12/28/39

~~1737~~ chg 12/28/39

~~1735~~ chg 12/28/39

~~1731~~ chg 12/28/39

DEC 27 1939

DEC 27 1939

SEP 1 - 1939

OCT 17 1939

SEP 27 1939

OCT 14 1927

OCT 14 1927

OCT 14 1927

OCT 14 1927

OCT 14 1927

OCT 14 1927

14 1927

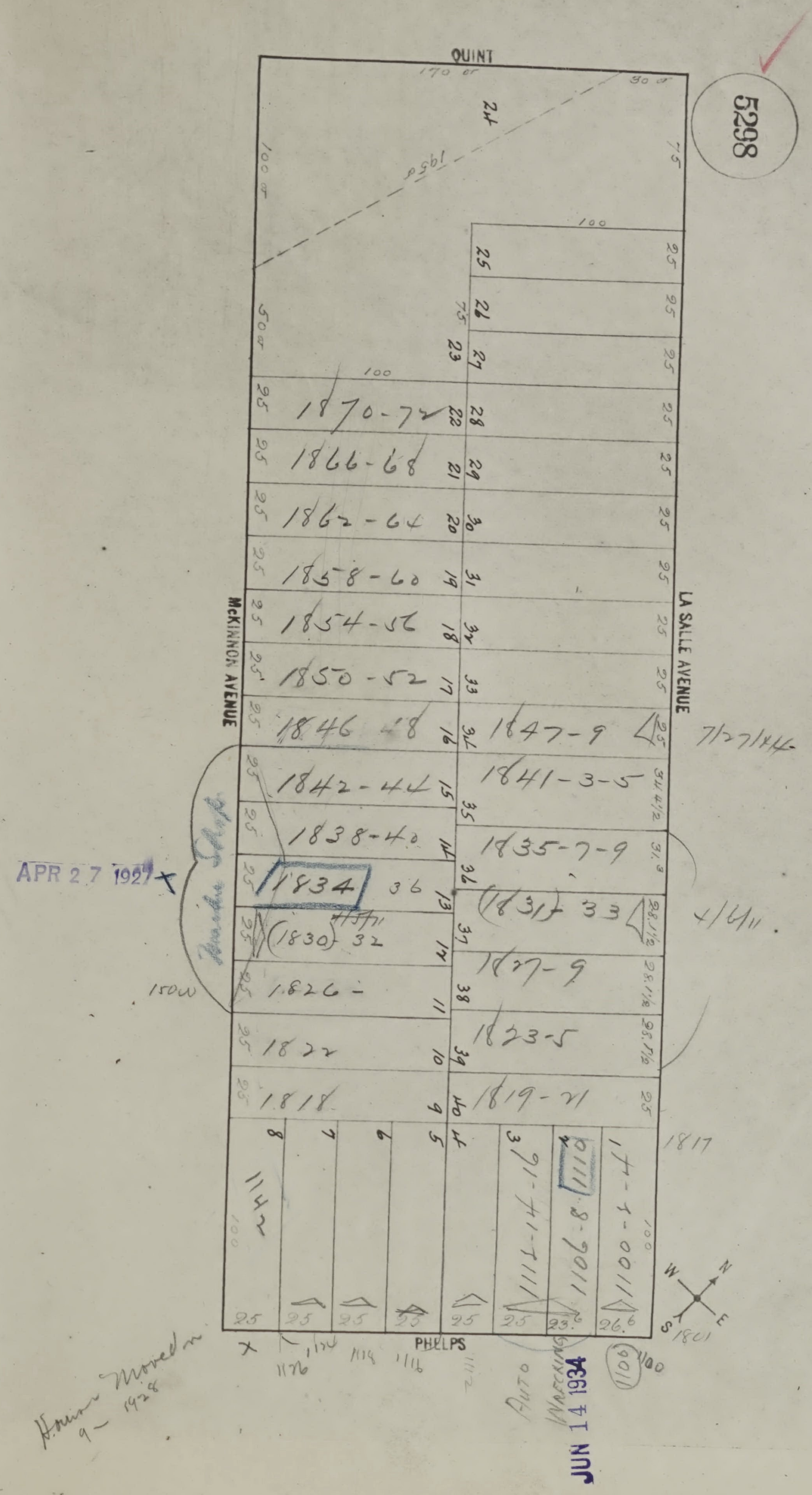
5298
QUINT
LA SALLE AVENUE
McKINNON AVENUE
PHELPS
1950
1870-72
1866-68
1862-64
1858-60
1854-56
1850-52
1846-48
1847-9
1842-44
1841-3-5
1838-40
1835-7-9
1834
1831-33
1830-32
1827-9
1826-
1823-5
1822
1819-21
1818
1817
1801
1100
1142
APR 27 1927
JUN 1 1934
7/27/44
4/4/11
House Moved in 9-1928
Auto
N
S
E
W

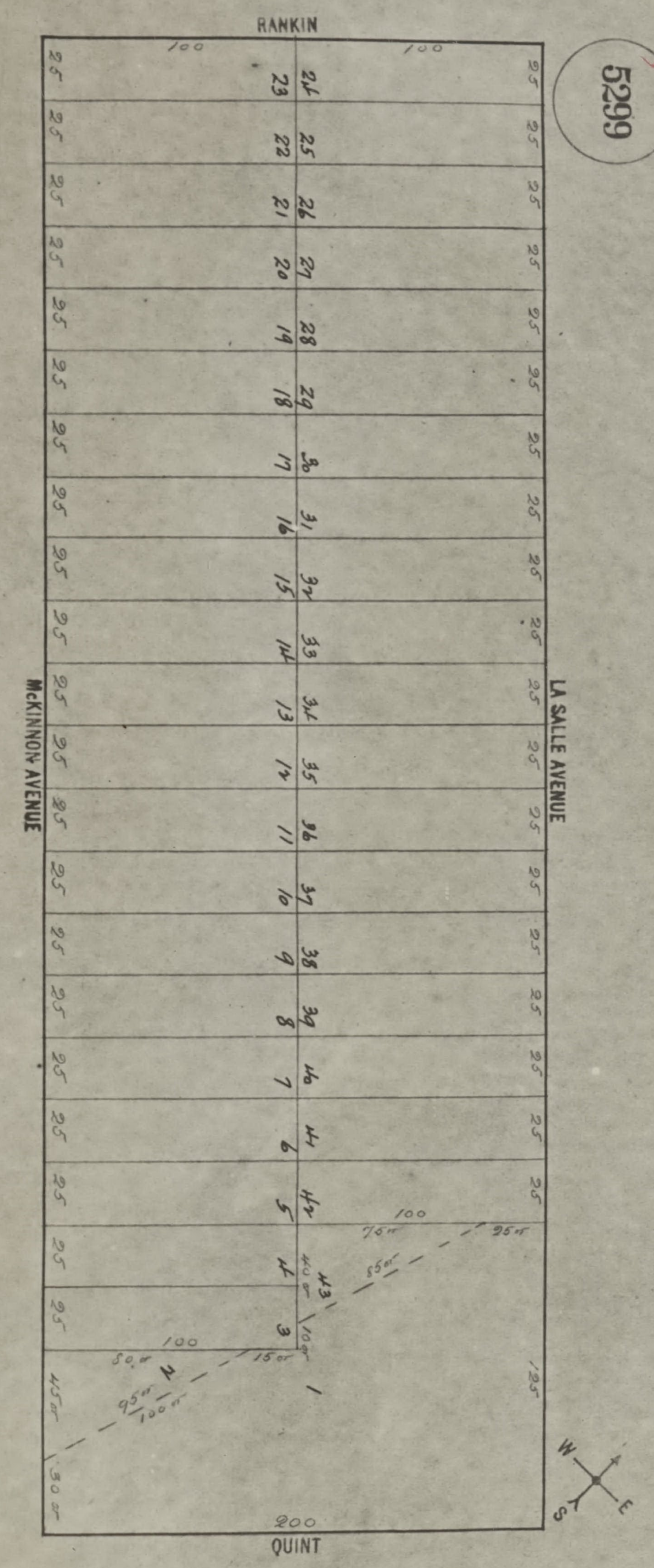
5299
RANKIN
LA SALLE AVENUE
McKINNON AVENUE
QUINT
100
200
125
25
45
30
50
95
75
55
40
15
10
1
2
3
4
5
6
7
8
9
10
11
12
13
14
15
16
17
18
19
20
21
22
23
24
25
26
27
28
29
30
31
32
33
34
35
36
37
38
39
40
41
42
43
44
45
W
E
S

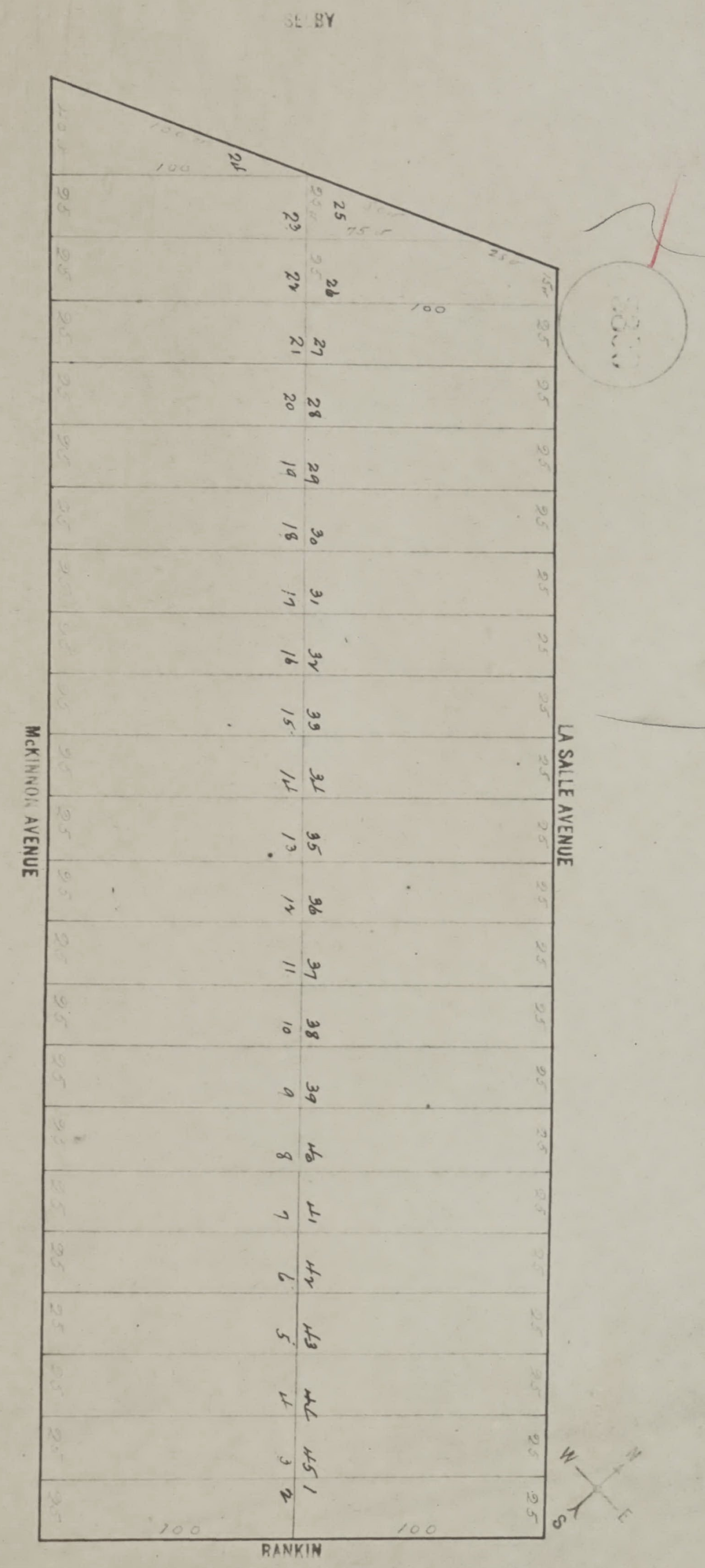
SELBY
McKINNON AVENUE
LA SALLE AVENUE
RANKIN
W
N
E
S
100
25

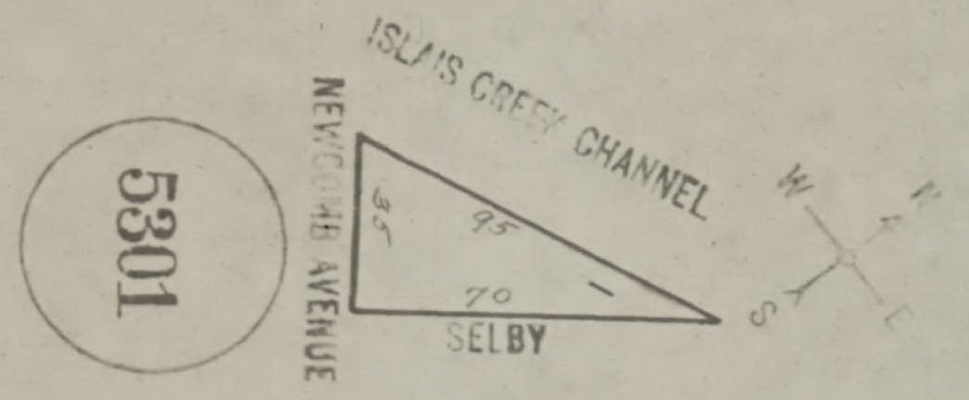
5301
ISLAIS CREEK CHANNEL
NEWCOMB AVENUE
SELBY
35
95
70
1
W
N
E
S

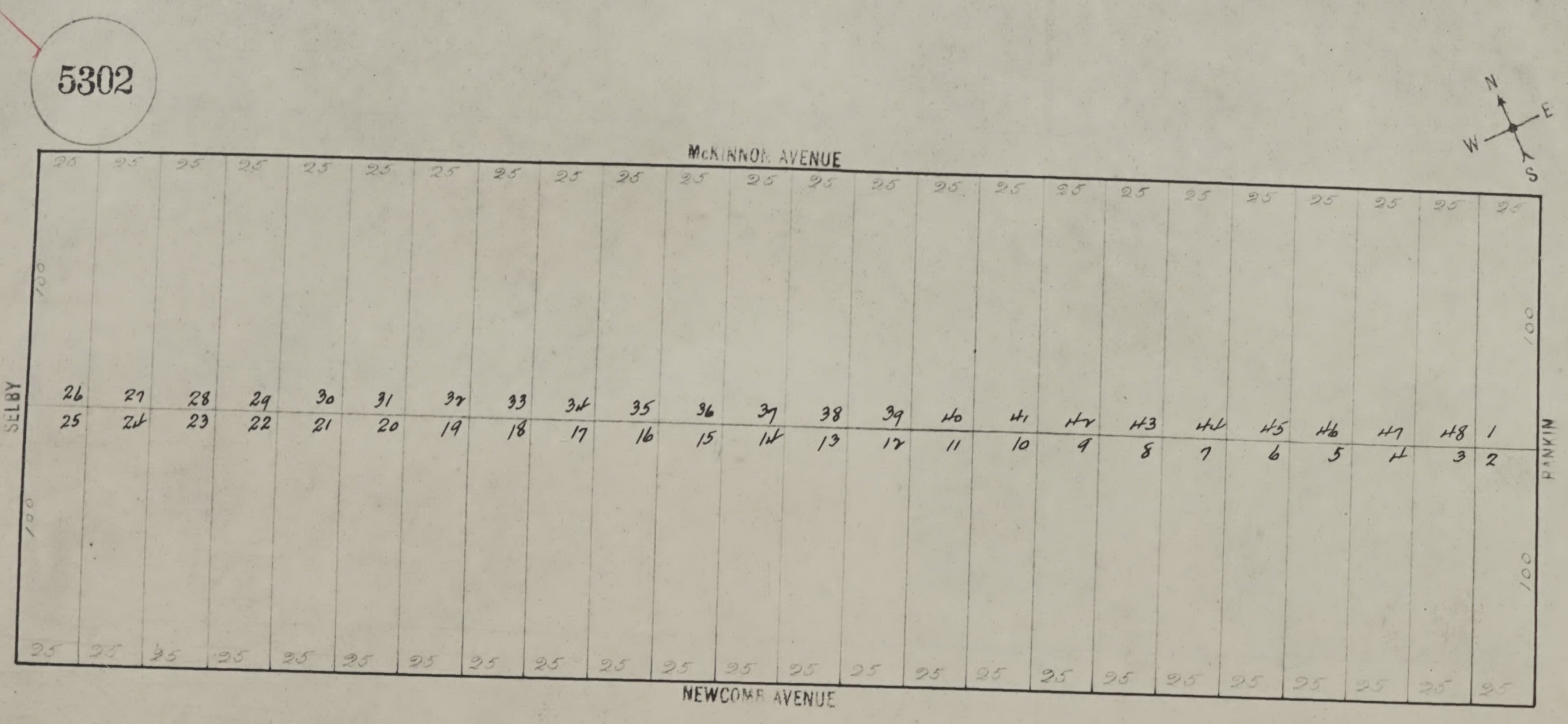
5302
McKINNON AVENUE
NEWCOMB AVENUE
SELBY
RANKIN
N
E
S
W
100
25
26 27 28 29 30 31 32 33 34 35 36 37 38 39 40 41 42 43 44 45 46 47 48 1
25 24 23 22 21 20 19 18 17 16 15 14 13 12 11 10 9 8 7 6 5 4 3 2

SAN FRANCISCO DEPARTMENT OF BUILDING INSPECTION
OFFICIAL COPY


5303
RANKIN
McKINNON AVENUE
NEWCOMB AVENUE
QUINT
26
25
27
24
28
23
29
22
30
21
31
20
32
19
33
18
34
17
35
16
36
15
37
14
38
13
39
12
40
11
41
10
42
9
43
8
44
7
45
6
46
5
47
4
48
3
2
1

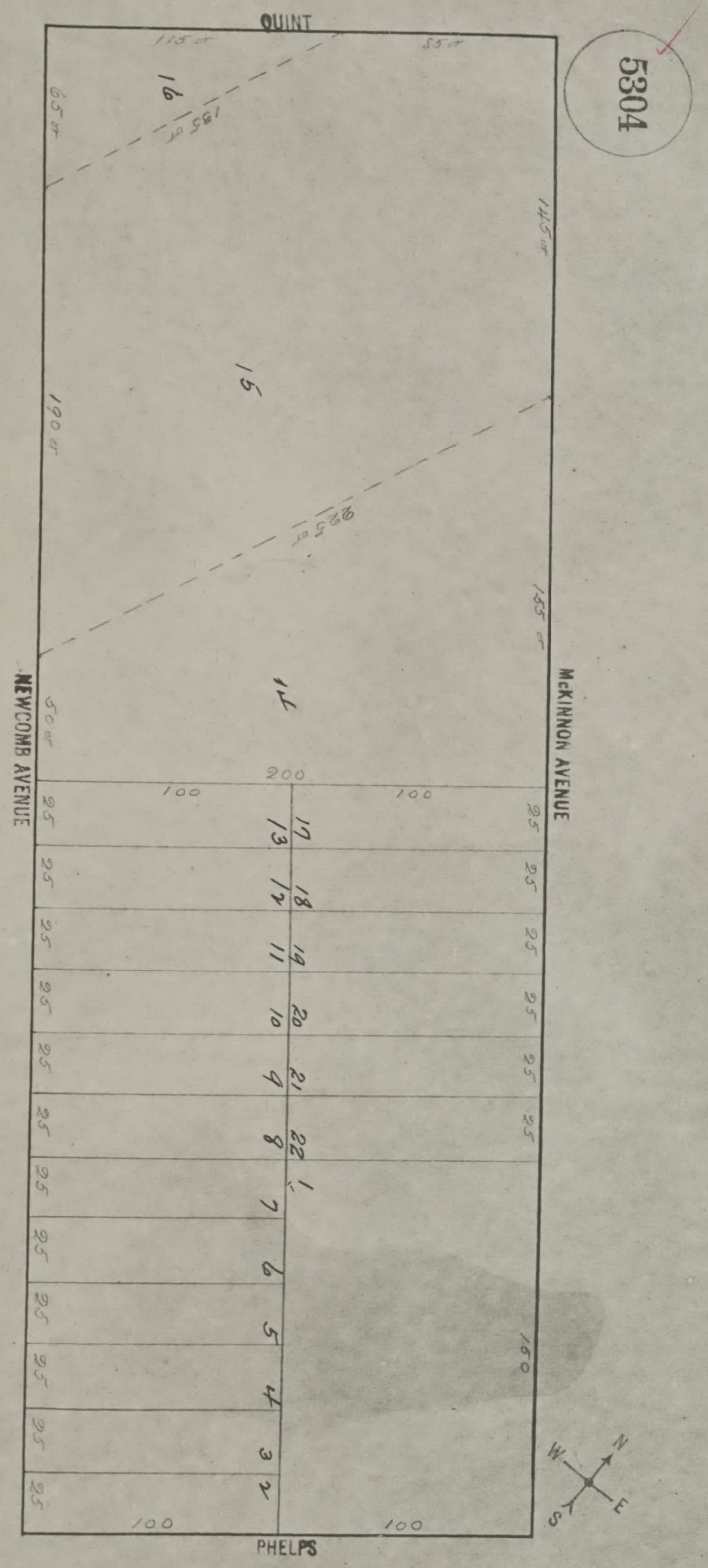
5304
QUINT
115 ft
55 ft
65 ft
16
135 ft
145 ft
15
190 ft
225 ft
155 ft
14
50 ft
NEWCOMB AVENUE
McKINNON AVENUE
200
100
100
17
13
18
12
19
11
20
10
21
9
22
8
1
7
6
5
4
3
2
25
160
100
100
PHELPS
N
E
S
W

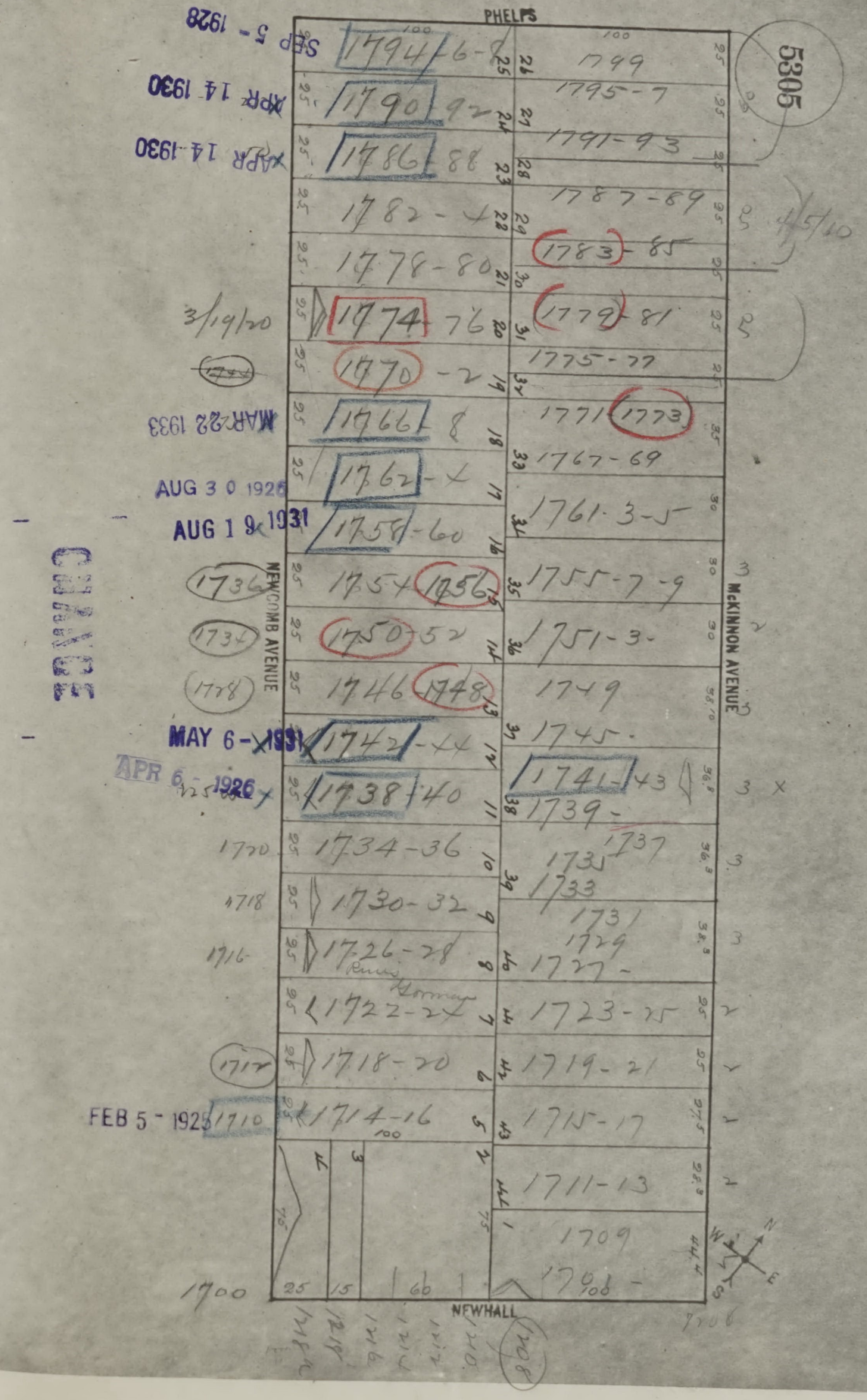
5305
PHELPS
NEWCOMB AVENUE
McKINNON AVENUE
NEWHALL
SEP 5 - 1928
APR 14 1930
APR 14 1930
3/19/20
MAR 22 1933
AUG 3 0 1926
AUG 1 9 1931
MAY 6 - 1931
APR 6 - 1926
FEB 5 - 1925
CHANGE
1794-6-8
1799
1790-92
1795-7
1786-88
1791-93
1782-4
1787-89
1778-80
1783-85
1774-76
1779-81
1770-2
1775-77
1766-8
1771-1773
1762-4
1767-69
1758-60
1761-3-5
1754-1756
1755-7-9
1750-52
1751-3
1746-1748
1749
1742-44
1745
1738-40
1741-43
1739
1734-36
1735
1737
1733
1730-32
1731
1729
1726-28
1727
1722-24
1723-25
1718-20
1719-21
1714-16
1715-17
1711-13
1709
1700
1706

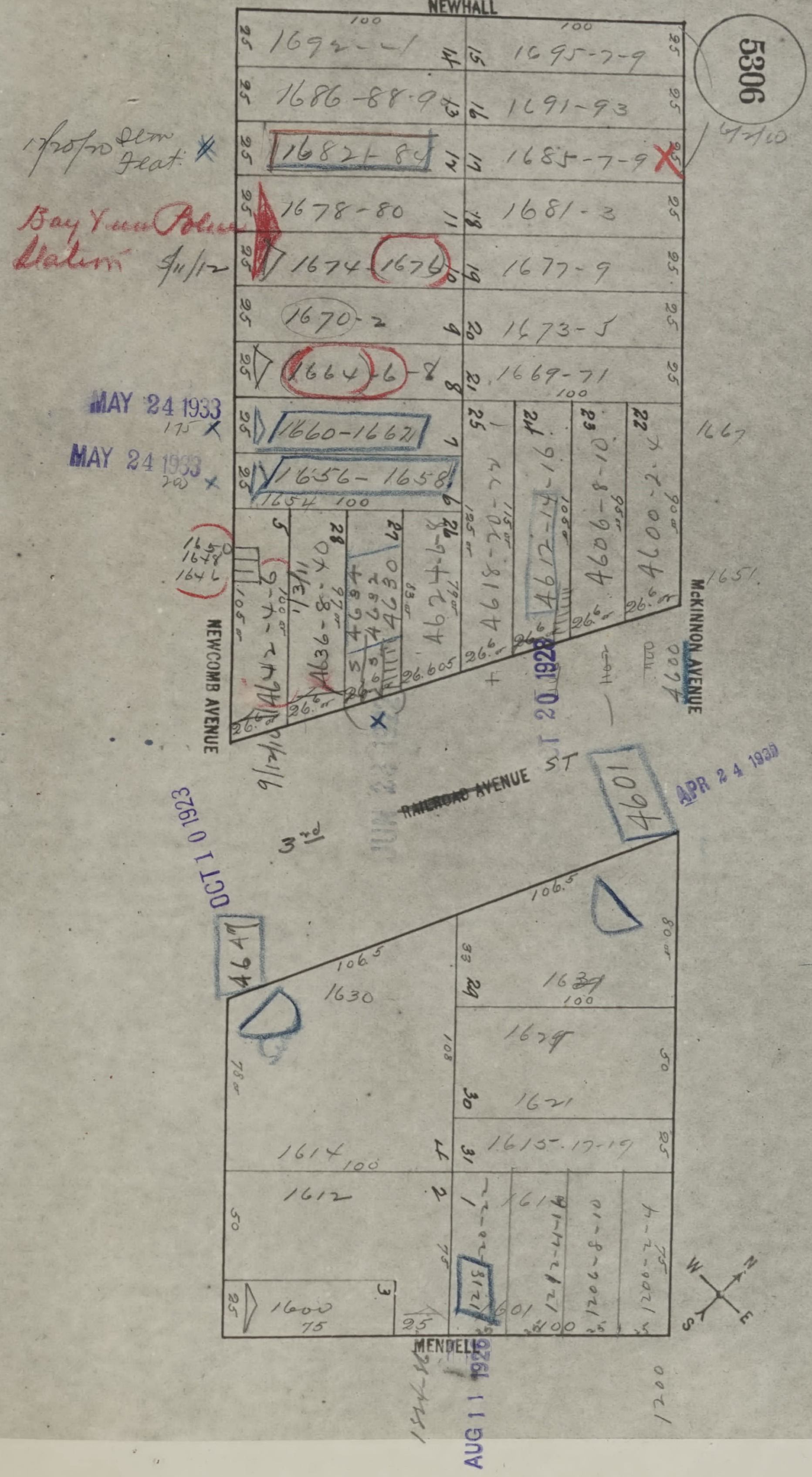
5306
NEWHALL
NEWCOMB AVENUE
McKINNON AVENUE
RAILROAD AVENUE
3rd ST
MENDELL
1692
1695-7-9
1686-88-90
1691-93
1682-84
1685-7-9
1678-80
1681-3
1674-1676
1677-9
1670-2
1673-5
1664-6-8
1669-71
1660-1662
1656-1658
1654
4642
4636-8-40
4630
4624-6-8
4618-20-22
4612-14-16
4606-8-10
4600-2-4
4601
4647
1630
1631
1629
1621
1614
1615-17-19
1612
1600
1200
Bay View Police Station
MAY 24 1933
MAY 24 1933
OCT 10 1923
OCT 20 1928
APR 24 1930
AUG 11 1926
N
E
S
W

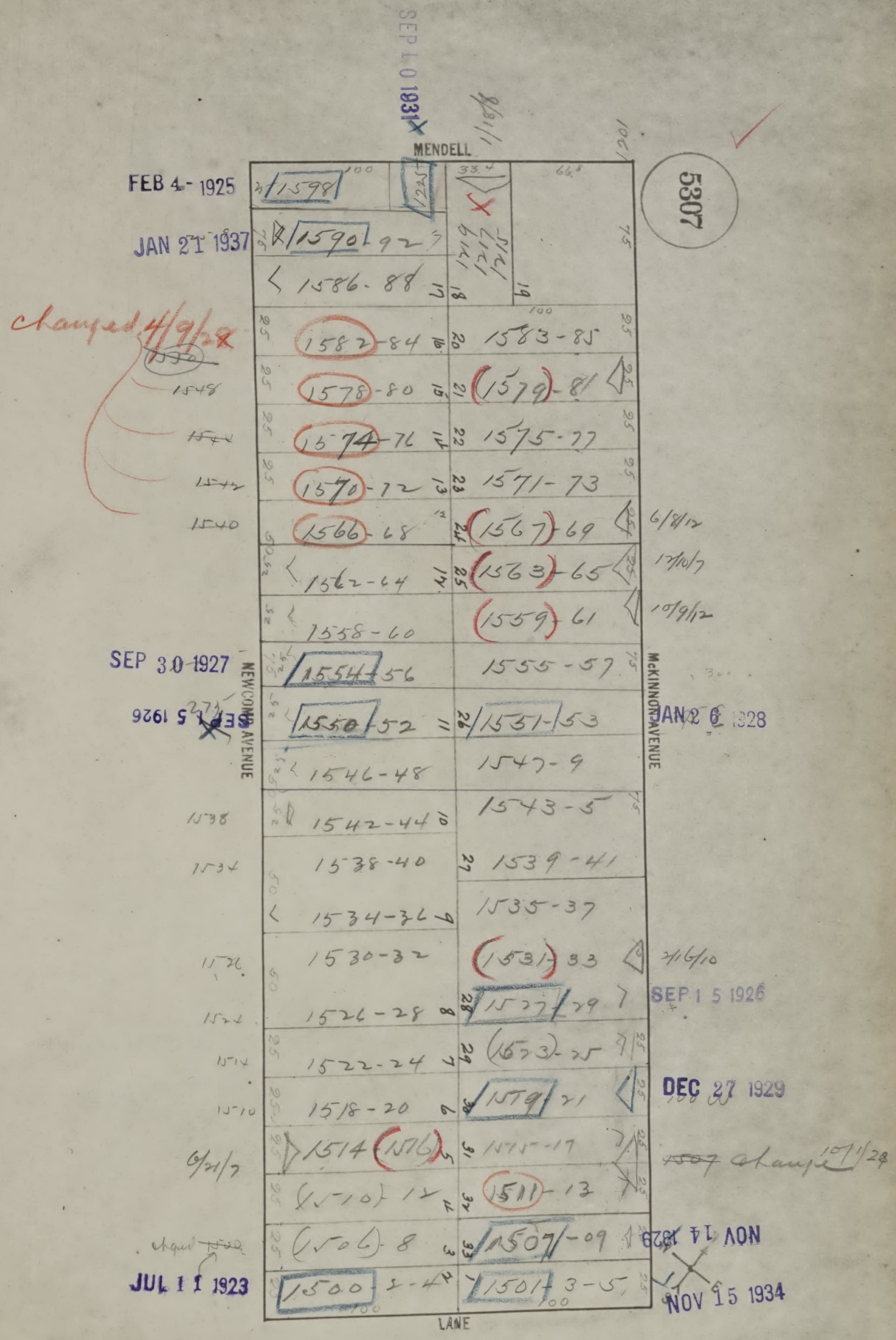
5307
MENDELL
NEWCOMB AVENUE
McKINNON AVENUE
LANE
1598
1225
1590-92
1586-88
1582-84
1583-85
1578-80
1579-81
1574-76
1575-77
1570-72
1571-73
1566-68
1567-69
1562-64
1563-65
1558-60
1559-61
1554-56
1555-57
1550-52
1551-53
1546-48
1547-9
1542-44
1543-5
1538-40
1539-41
1534-36
1535-37
1530-32
1531-33
1526-28
1527-29
1522-24
1523-25
1518-20
1519-21
1514 1516
1515-17
1510-12
1511-13
1506-8
1507-09
1500 2-4
1501 3-5
1548
1540
1538
1534
1526
1524
1514
1510

FEB 4 - 1925

JAN 21 1937

SEP 10 1931

changed 4/9/28

SEP 30 1927

SEP 15 1926

JAN 26 1928

6/8/12

12/10/7

10/9/12

7/6/10

SEP 15 1926

DEC 27 1929

6/21/7

~~1507~~ change 10/1/28

NOV 14 1929

changed ~~1502~~

JUL 11 1923

NOV 15 1934

SAN FRANCISCO DEPARTMENT OF BUILDING INSPECTION
OFFICIAL COPY

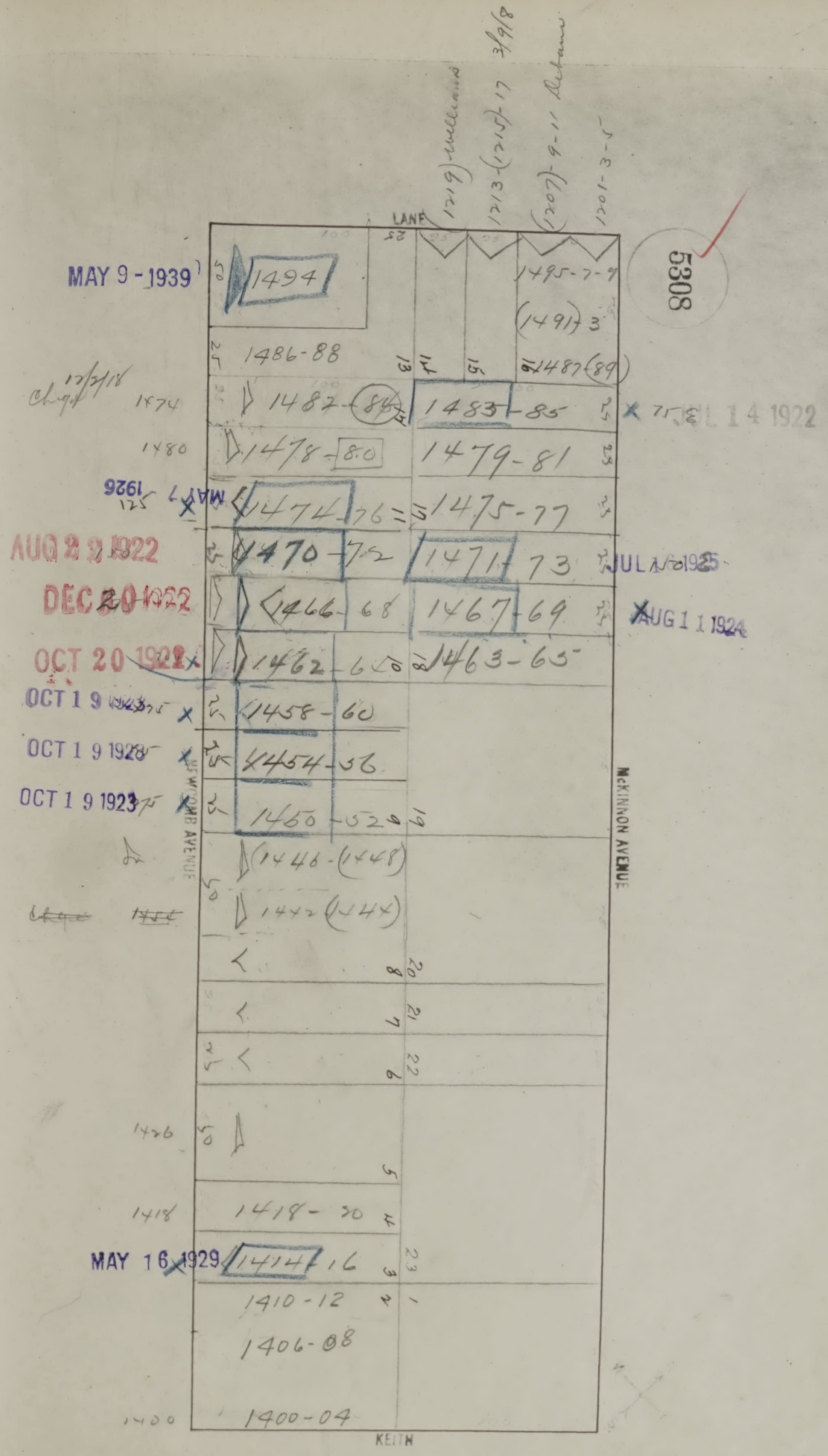
5308
LANE
1219) Williams
1213-(1215)-17 3/9/18
(1207)-9-11 Urbano
1201-3-5
MAY 9 - 1939
1494
1495-7-9
(1491)-3
1486-88
1487-(89)
Chgd 12/2/18
1474
1487-(84)
1483-85
JUL 14 1922
1480
1478-80
1479-81
MAY 7 1926
1474-76
1475-77
AUG 29 1922
1470-72
1471-73
JUL 1 1925
DEC 20 1922
1466-68
1467-69
AUG 1 1 1924
OCT 20 1922
1462-64
1463-65
OCT 1 9 1923
1458-60
OCT 1 9 1923
1454-56
OCT 1 9 1923
1450-52
NEWCOMB AVENUE
McKINNON AVENUE
(1446-(1448)
~~1440~~ ~~1444~~
1442-(144)
1426
1418
1418-20
MAY 16 1929
1414-16
1410-12
1406-08
1400
1400-04
KEITH
13
14
15
16
17
18
19
20
21
22
23
8
7
6
5
4
3
2
1

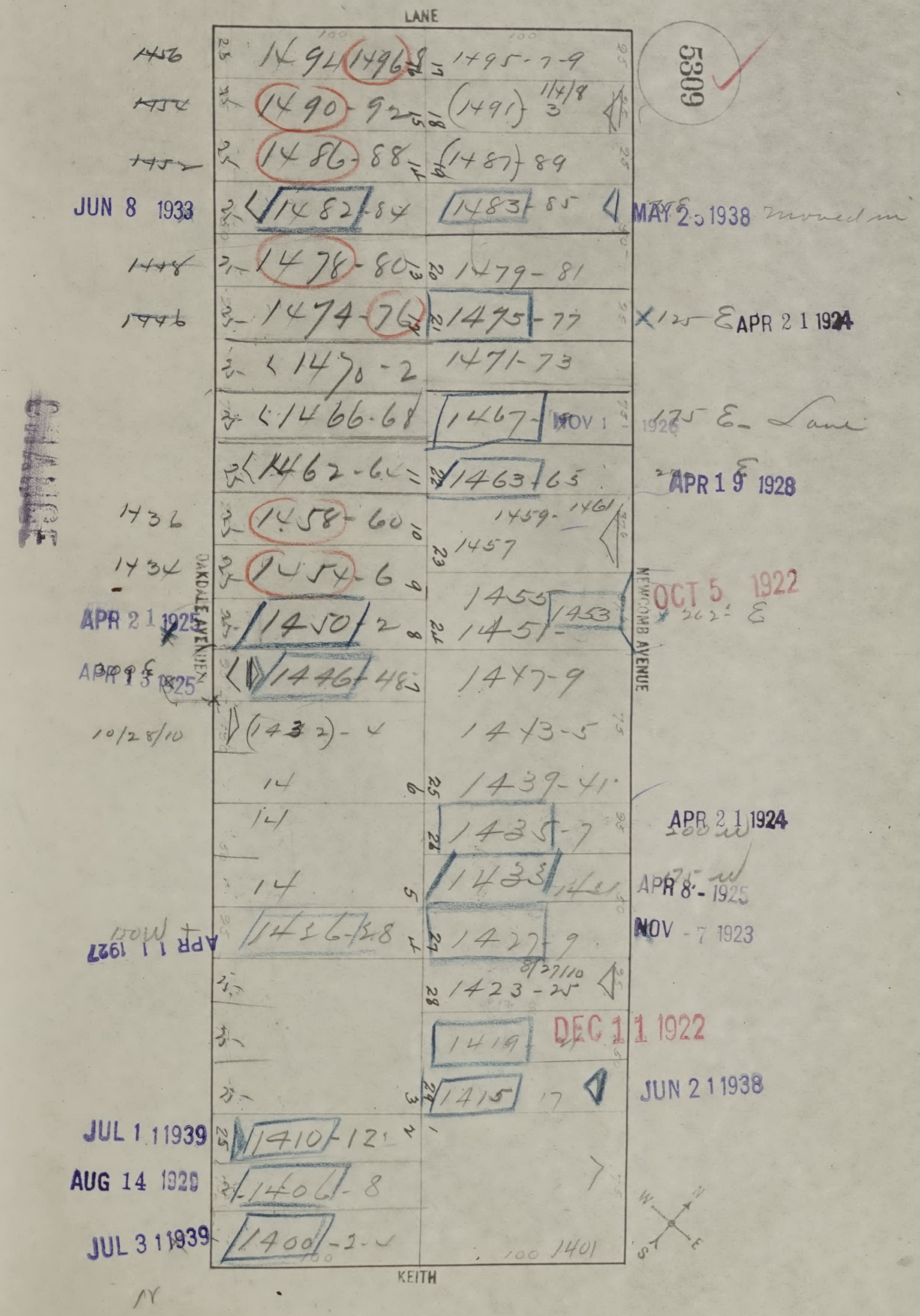
LANE
5309
1494 1496-8
1495-7-9
1490-92
(1491) 1/4/8 3
1486-88
(1487) 89
JUN 8 1933
1482-84
1483-85
MAY 2 1938 moved in
1478-80
1479-81
1474-76
1475-77
X 125 E APR 2 1 1924
1470-2
1471-73
1466-68
1467-
NOV 1 1926
125 E Lane
1462-64
1463-65
APR 1 9 1928
1436
1458-60
1459-1461
1457
1434
1454-6
1455
1451-
1453
OCT 5 1922
262 E
APR 2 1 1925
1450-2
APR 1 3 1925
1446-48
1447-9
10/28/10
(1432)-4
1443-5
14
1439-41
14
1435-7
APR 2 1 1924
100 W
14
1433
APR 8 - 1925
75 W
NOV - 7 1923
APR 1 1 1927 moo
1436-38
1427-9
8/27/10
1423-25
1419
DEC 1 1 1922
1415 17
JUN 2 1 1938
JUL 1 1 1939
1410-12
AUG 14 1929
1406-8
JUL 3 1 1939
1400-2
100 1401
OAKDALE AVENUE
NEWCOMB AVENUE
KEITH
W N S E

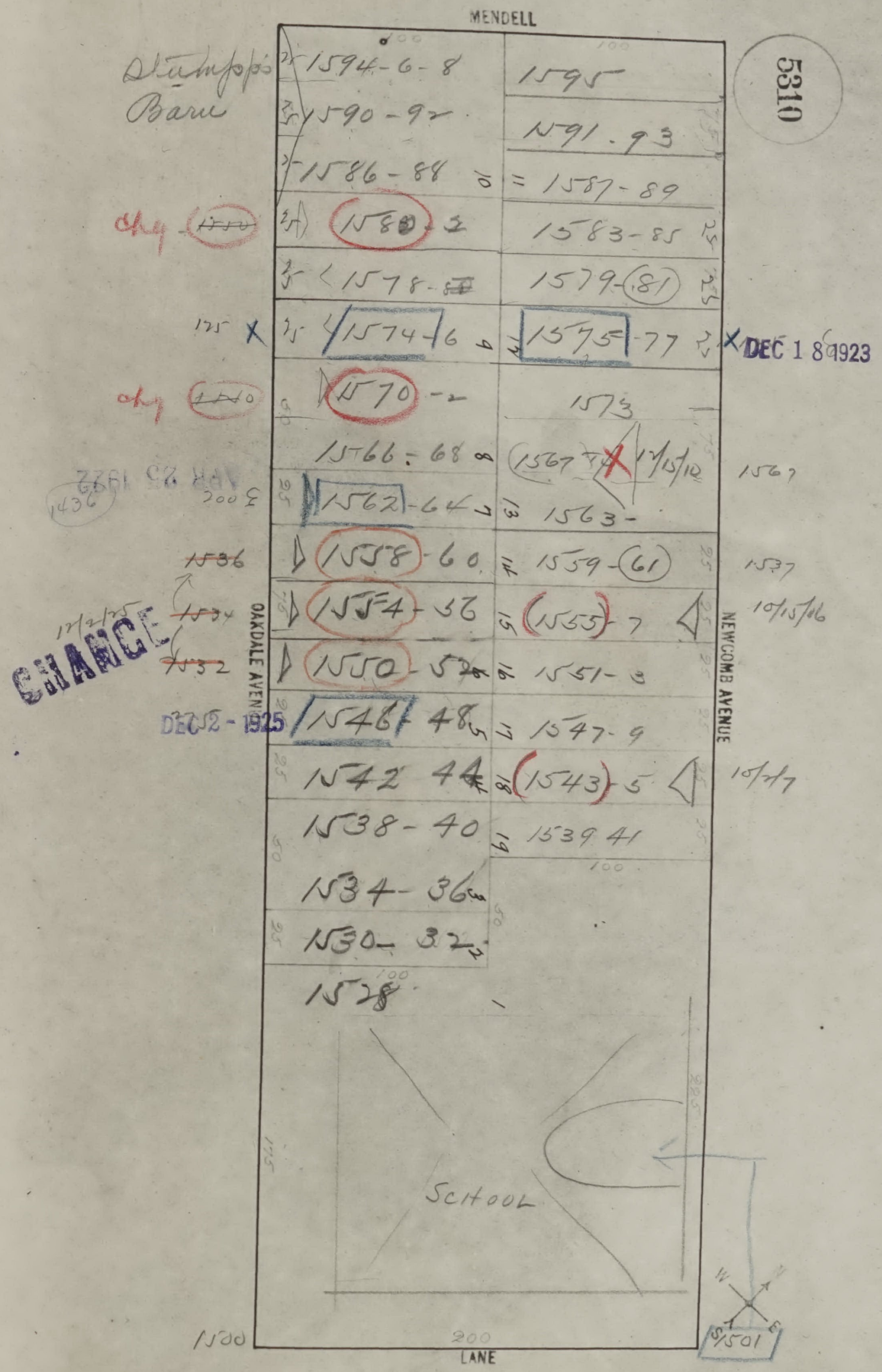
MENDELL
5310
Stumpps Barn
1594-6-8
1595
1590-92
1591.93
1586-88
1587-89
chg
1580-2
1583-85
1578-
1579-81
125
1574-6
1575-77
DEC 1 8 1923
chg
1570-2
1573
1566-68
1567
12/15/12
1567
APR 25 1922
1436
1562-64
1563-
1536
1558-60
1559-61
1537
12/2/25
CHANGE
1534
1554-56
1555-7
10/15/06
1532
1550-52
1551-3
OAKDALE AVEN
NEWCOMB AVENUE
DEC 2 - 1925
1546-48
1547-9
1542 44
1543-5
10/7/7
1538-40
1539 41
1534-36
1530-32
1528
School
1500
200
LANE
S/501

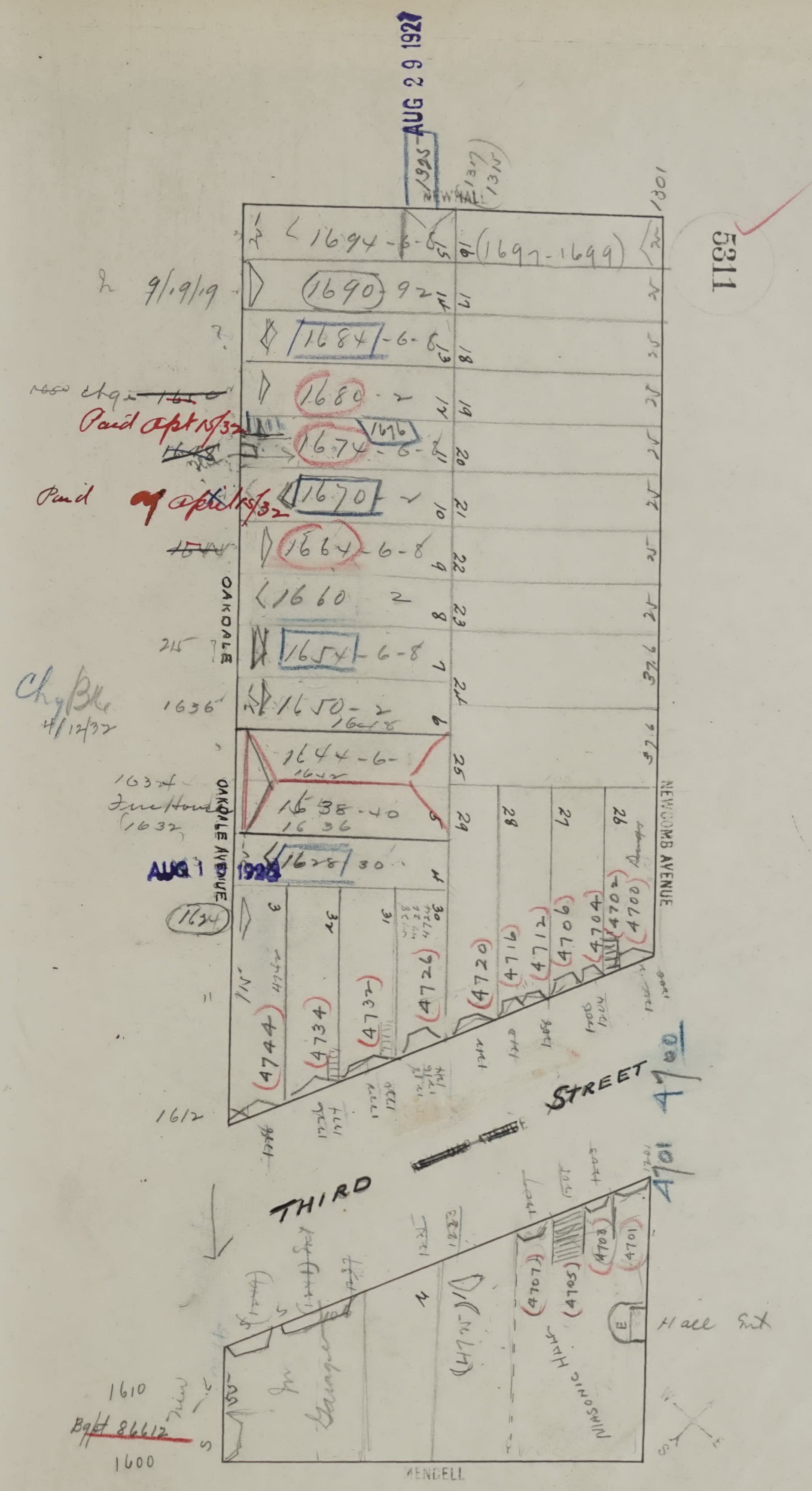
5311
AUG 29 1927
1925
NEWHALL
1301
1694-6-6
1697-1699
9/19/19
1690-92
1684-6-8
1680-2
Paid Apr 15/32
1674-6
1676
Paid Apr 15/32
1670-2
1664-6-8
1660-2
1654-6-8
215
1636
Chg Blk 4/12/32
1650-2
1644-6
1638-40
1636
1634
Fire House
1632
AUG 1 1928
1628/30
1634
OAKDALE AVENUE
NEWCOMB AVENUE
4744
4734
4732
4724
4720
4716
4712
4706
4704
4702
4700
1612
THIRD STREET
4700
4701
4707
4705
4703
4701
MASONIC HALL
Hall Ent
Garage
1610
Bgt 86612
1600
WENDELL

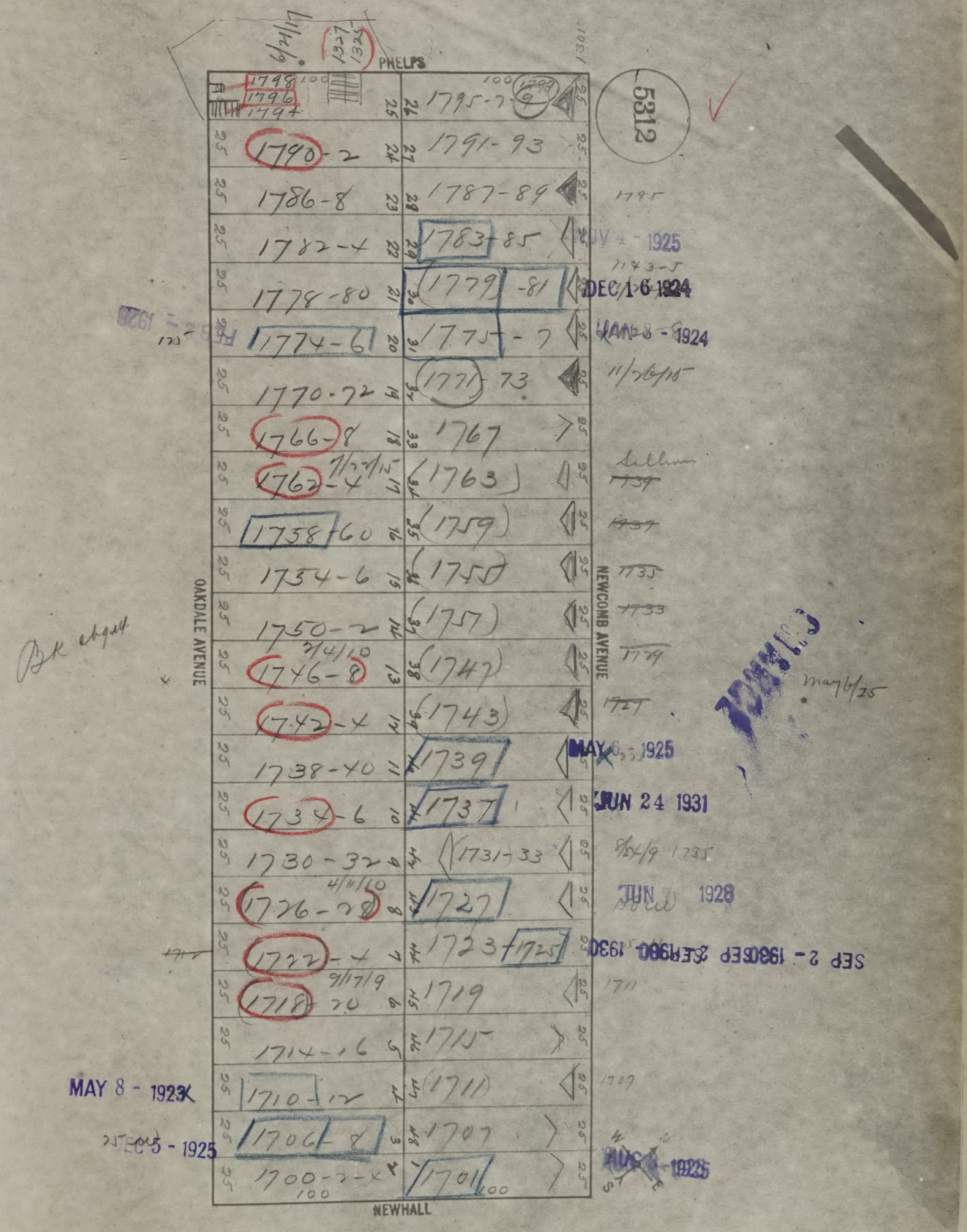
5312
PHELPS
NEWHALL
OAKDALE AVENUE
NEWCOMB AVENUE
6/21/17
1327
1325
1798
1796
1794
1795-7-9
1799
1790-2
1791-93
1786-8
1787-89
1782-4
1783-85
1778-80
1779
-81
1774-6
1775-7
1770-72
1771-73
1766-8
1767
1762-4
7/27/15
1763
1758-60
1759
1754-6
1755
1750-2
1757
1746-8
7/4/10
1747
1742-4
1743
1738-40
1739
1734-6
1737
1730-32
1731-33
1726-28
4/11/10
1727
1722-4
1723
1725
1718-20
9/17/19
1719
1714-16
1715
1710-12
1711
1706-8
1707
1700-2-4
1701
100
1795
NOV 4 - 1925
1173-5
DEC 16 1924
JAN 8 - 1924
11/26/15
~~1739~~
~~1737~~
~~1735~~
~~1733~~
~~1729~~
~~1727~~
MAY 6 1925
JUN 24 1931
8/24/9 1735
JUN 1928
SEP 2 - 1930
1711
1707
AUG 1925
may 6/25
FEB 2 - 1928
Bk chgd
MAY 8 - 1923
DEC 5 - 1925
W
E
S

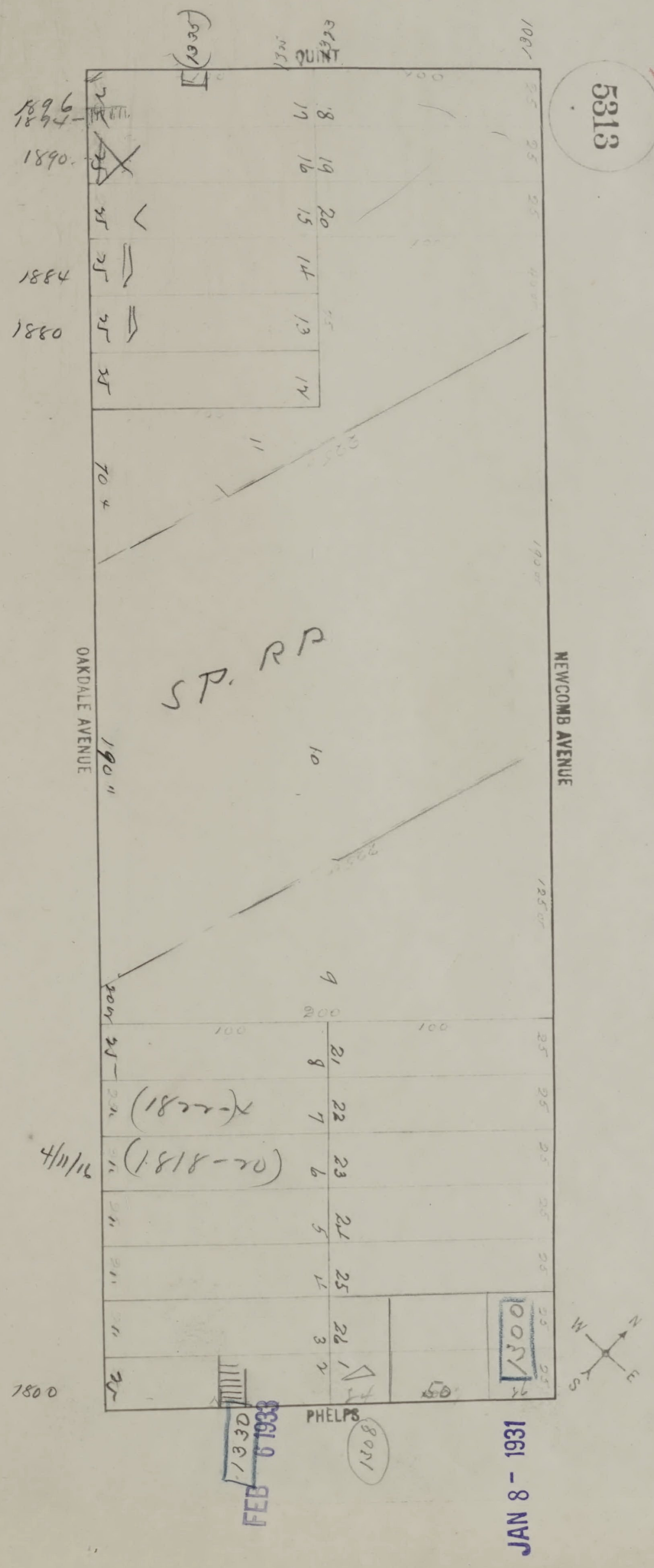
5313
QUINT
OAKDALE AVENUE
NEWCOMB AVENUE
PHELPS
SP. RR
1896
1890
1884
1880
1800
4/11/16
(1822-24)
(1818-20)
(1835)
(1808)
1330
1300
JAN 8 - 1931
FEB 6 1933
10
9

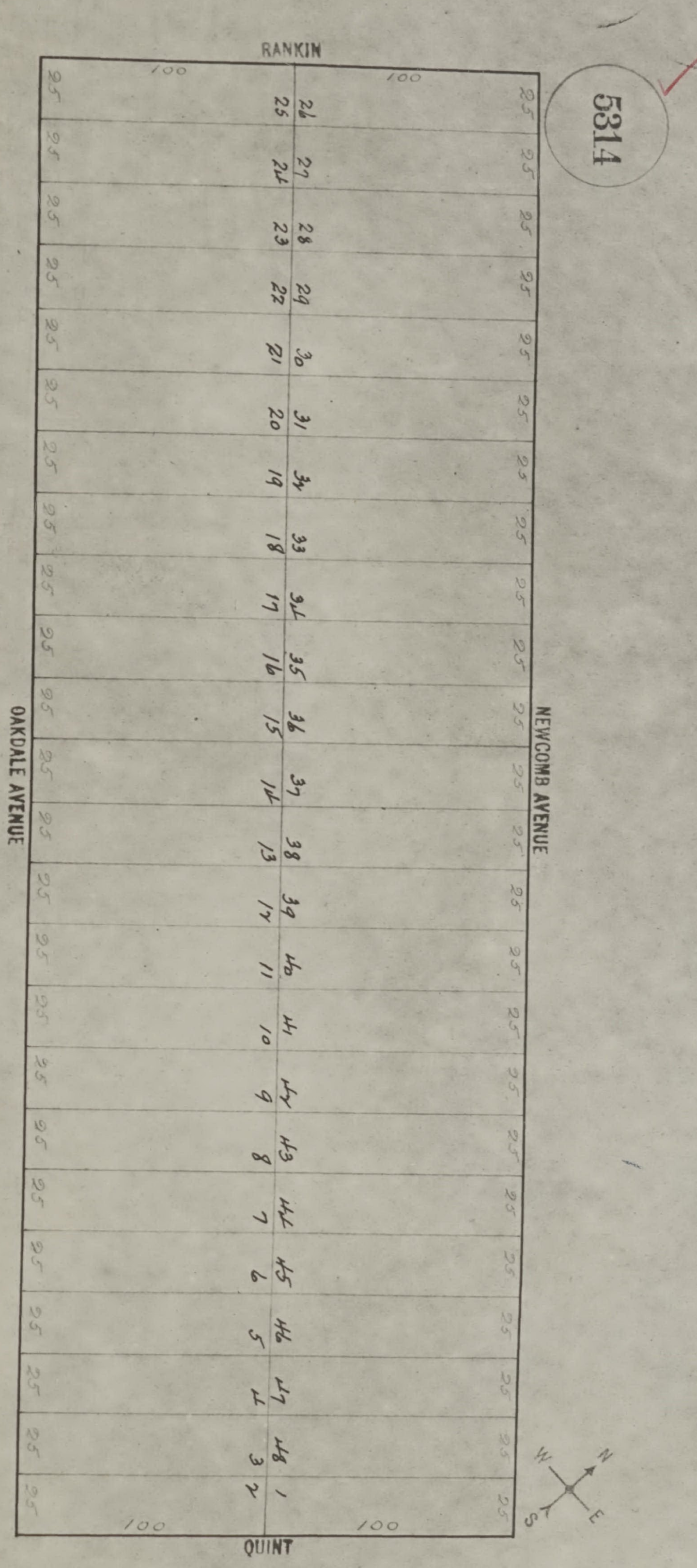
5314
RANKIN
QUINT
OAKDALE AVENUE
NEWCOMB AVENUE
100
25
1
2
3
4
5
6
7
8
9
10
11
12
13
14
15
16
17
18
19
20
21
22
23
24
25
26
27
28
29
30
31
32
33
34
35
36
37
38
39
40
41
42
43
44
45
46
47
48
N
E
S
W

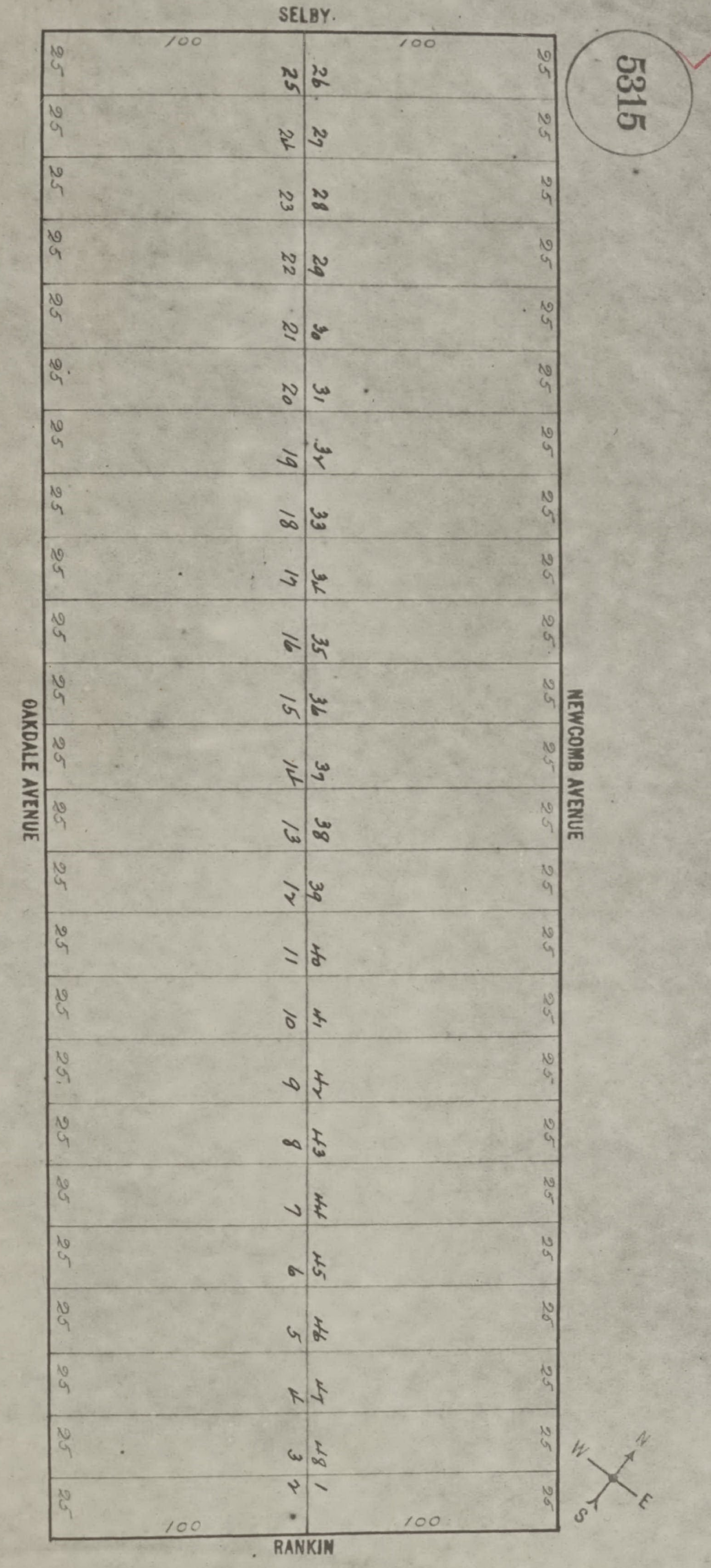
5315
SELBY
NEWCOMB AVENUE
OAKDALE AVENUE
RANKIN
100
25
1
2
3
4
5
6
7
8
9
10
11
12
13
14
15
16
17
18
19
20
21
22
23
24
25
26
27
28
29
30
31
32
33
34
35
36
37
38
39
40
41
42
43
44
45
46
47
48
N
S
E
W

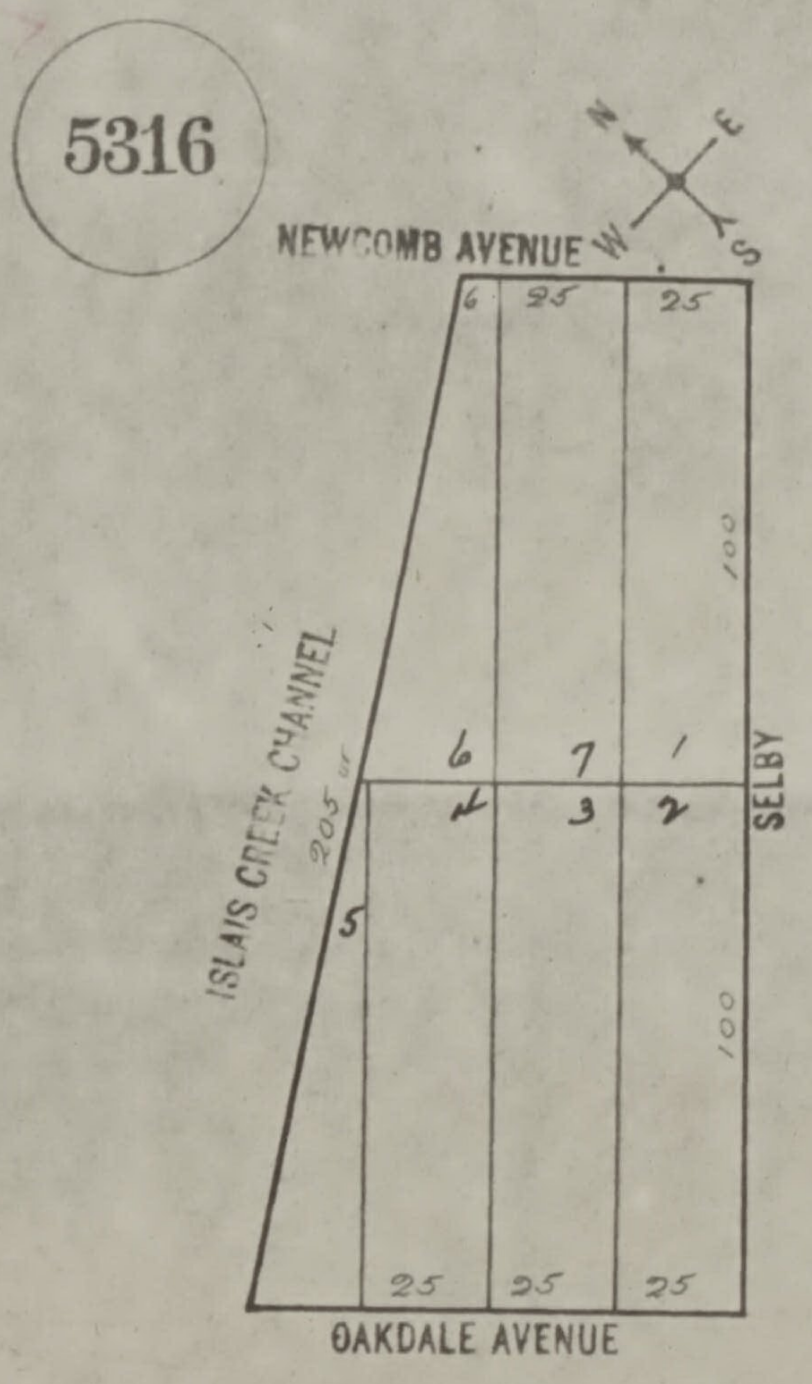
5316
NEWCOMB AVENUE
N
E
W
S
6
25
25
100
ISLAIS CREEK CHANNEL
205
6
7
1
SELBY
4
3
2
5
100
25
25
25
OAKDALE AVENUE

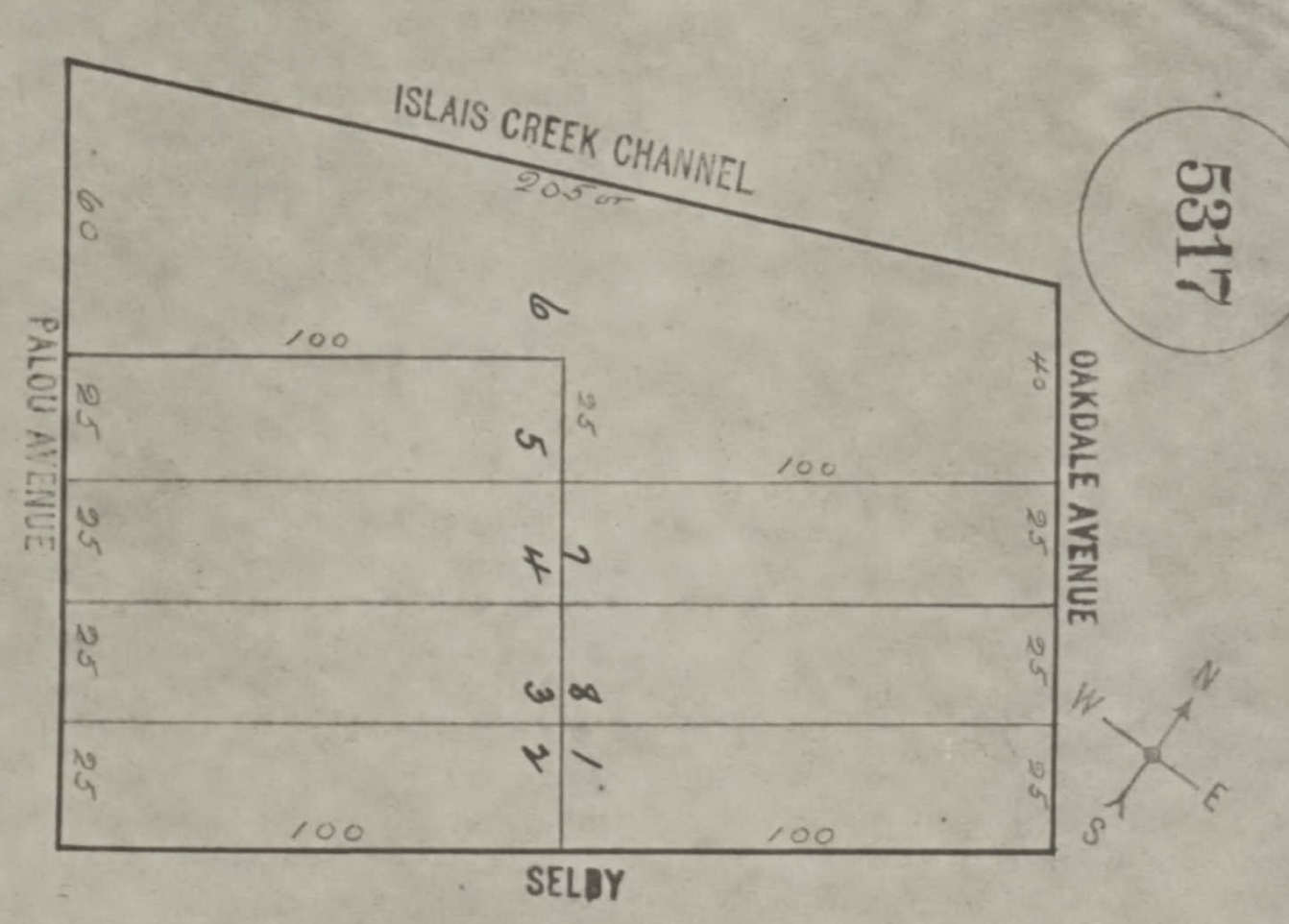
5317
ISLAIS CREEK CHANNEL
205 ot
60
PALOU AVENUE
OAKDALE AVENUE
SELBY
100
100
100
100
40
25
25
25
25
25
25
25
25
25
6
5
4
3
2
7
8
1
N
E
S
W

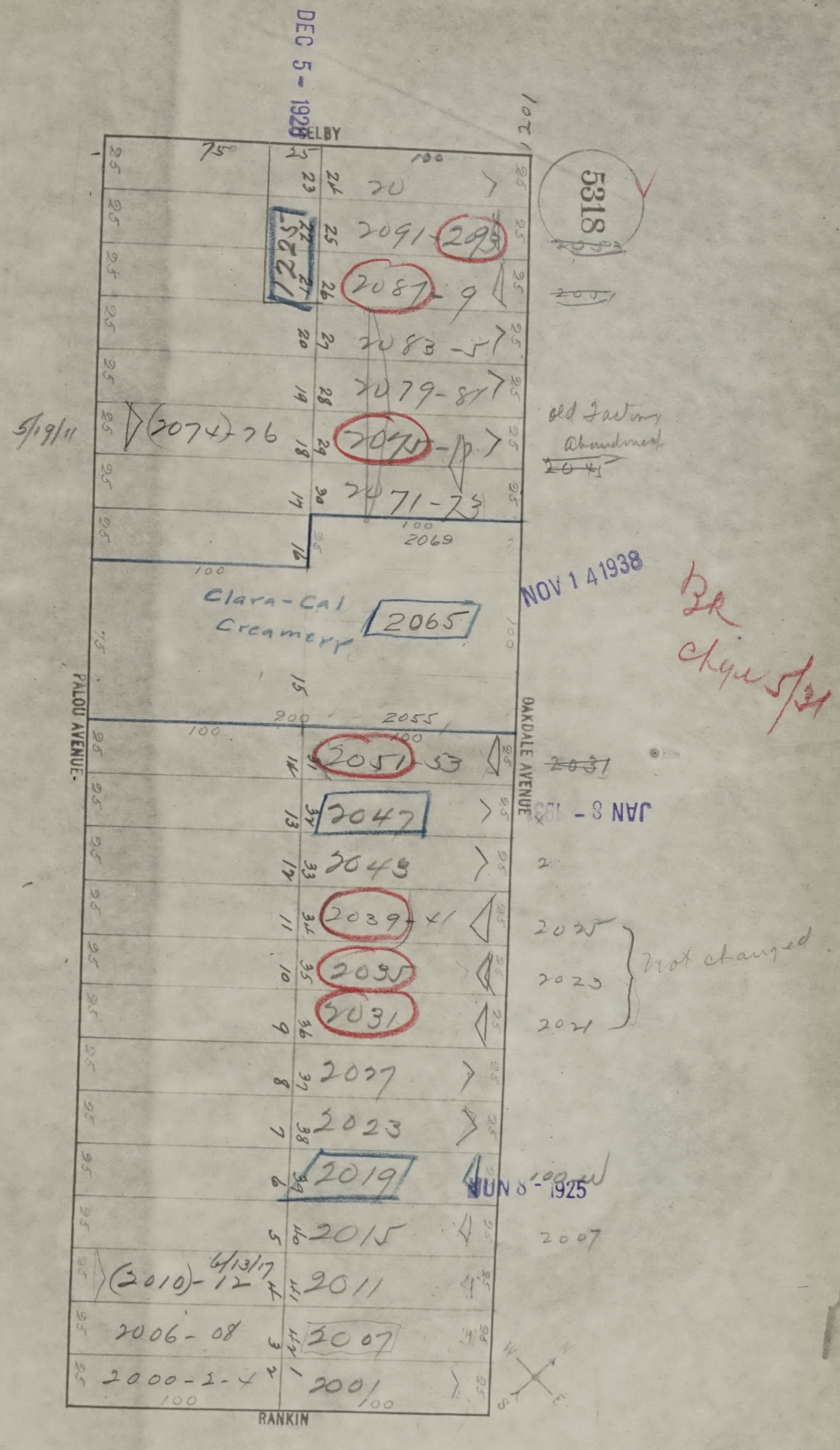
DEC 5 - 1928
SELBY
201
5318
~~2093~~
~~2091~~
75
100
20
2091-2093
7225
2087-9
2083-5
2079-81
5/19/11
(2074)-76
2045-47
2071-73
Old Factory abandoned
~~2041~~
2069
Clara-Cal Creamery
2065
NOV 14 1938
BR
Chge 5/31
PALOU AVENUE
OAKDALE AVENUE
200
2055
2051-53
~~2031~~
JAN 8 - 193
2047
2043
2039-41
2035
2031
2025
2023
2021
Not changed
2027
2023
2019
JUN 8 - 1925
2007
2015
(2010)-12
6/13/17
2011
2006-08
2007
2000-2-4
2001
RANKIN
W
N
E
S

5319

JUN 3 - 1925

JUN 3 - 1925

OCT 6 1927

JUN 4 1927

JUN 2 6 1926

CHANGE

AUG 1925

MAY 2 1-1931

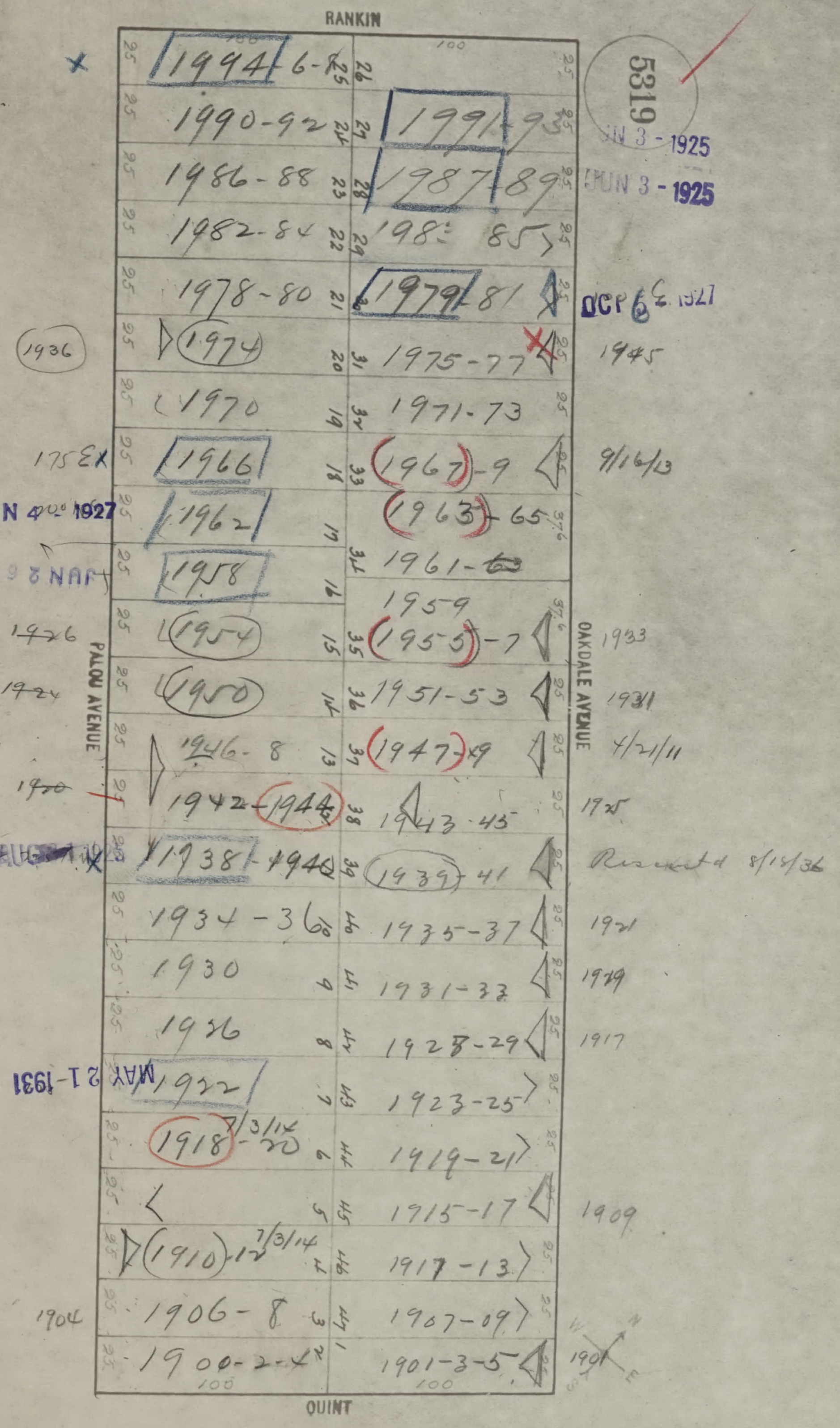
RANKIN
PALOU AVENUE
OAKDALE AVENUE
QUINT
100
100
100
25
37.6
1994 6-8
1990-92
1986-88
1982-84
1978-80
1974
1970
1966
1962
1958
1954
1950
1946-8
1942-1944
1938-1940
1934-36
1930
1926
1922
1918-20
1910-12
1906-8
1900-2-4
1991-93
1987-89
1983-85
1979-81
1975-77
1971-73
1967-9
1963-65
1961-63
1959
1955-7
1951-53
1947-49
1943-45
1939-41
1935-37
1931-33
1928-29
1923-25
1919-21
1915-17
1911-13
1907-09
1901-3-5
26
25
24
23
22
21
20
19
18
17
16
15
14
13
12
11
10
9
8
7
6
5
4
3
2
1
27
28
29
30
31
32
33
34
35
36
37
38
39
40
41
42
43
44
45
46
47
1936
175 Ex
1926
1924
1920
1904
7/3/14
7/3/14
1945
9/16/13
1933
1931
4/21/11
1925
Rescinded 8/18/36
1921
1929
1917
1909
1901
N
E
S
W

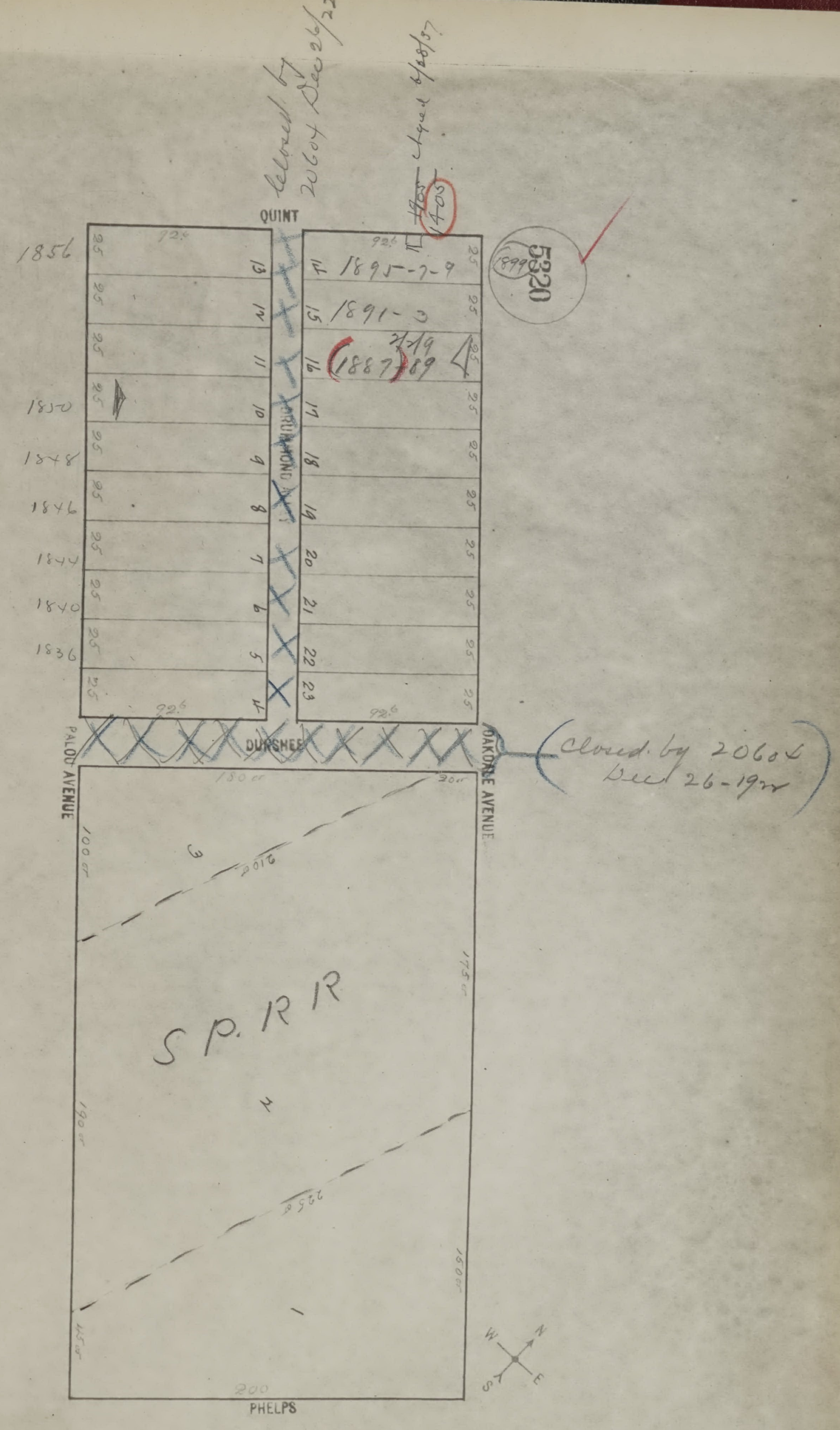
5320
(1899)
QUINT
DRUMMOND
DURSHEE
PALOU AVENUE
OAKDALE AVENUE
PHELPS
S.P. R R
1856
1850
1848
1846
1844
1840
1836
13
12
11
10
9
8
7
6
5
4
14
15
16
17
18
19
20
21
22
23
92.6
25
180
200
100
175
190
180
145
200
225
1
2
1895-7-9
1891-3
2/19
(1887)-89
~~1705~~ 1405
N
S
E
W

closed by 20604 Dec 26/22

Acqd 6/28/37

(closed by 20604 Dec 26-1922)

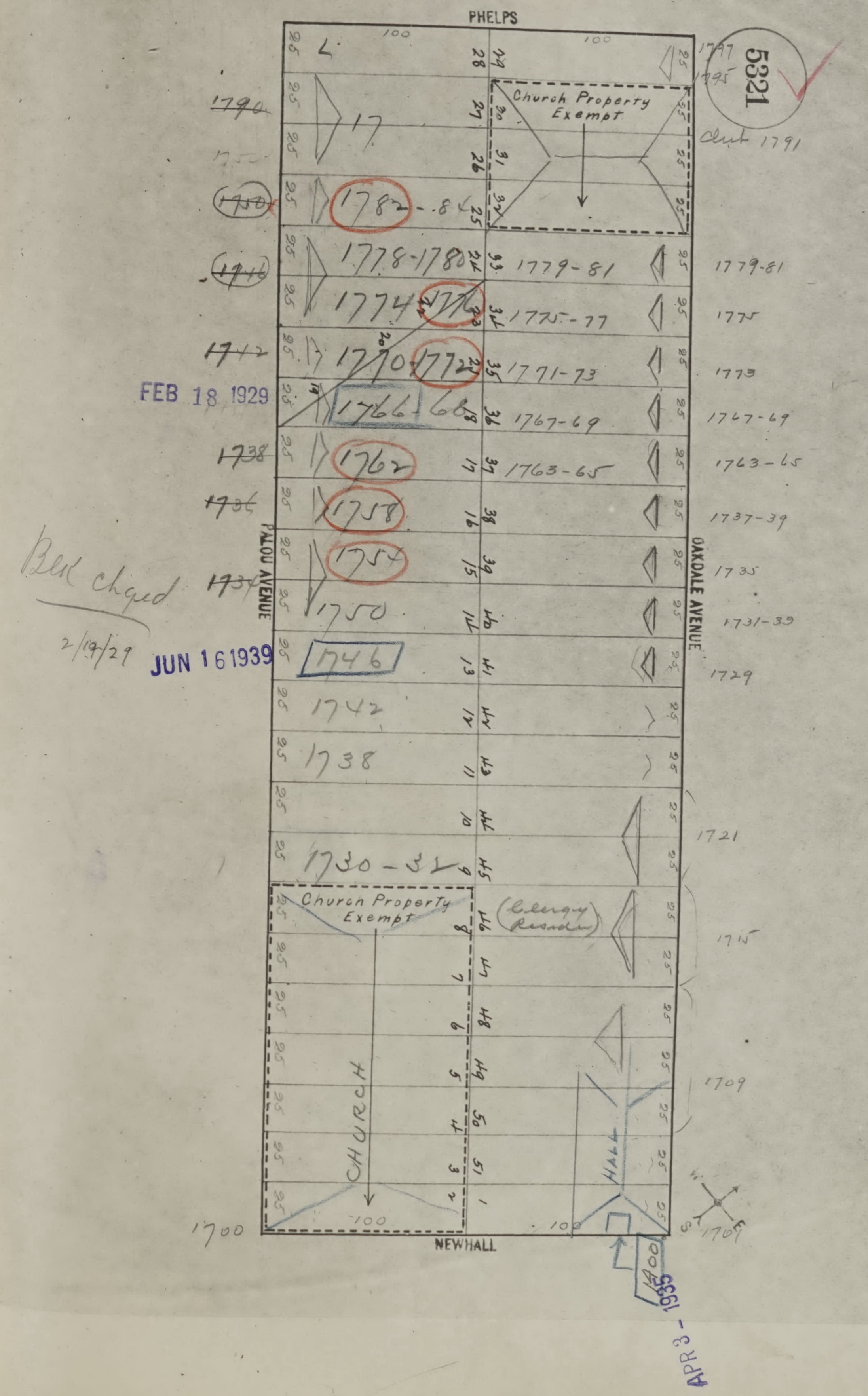
PHELPS
5321
100
100
Church Property
Exempt
Church Property
Exempt
CHURCH
HALL
(Clergy Residence)
PALOU AVENUE
OAKDALE AVENUE
NEWHALL
28
27
26
25
24
23
22
21
20
19
18
17
16
15
14
13
12
11
10
9
8
7
6
5
4
3
2
1
29
30
31
32
33
34
35
36
37
38
39
40
41
42
43
44
45
46
47
48
49
50
51
~~1790~~
~~1750~~
~~1746~~
~~1742~~
~~1738~~
~~1736~~
~~1734~~
17
1782-.84
1778-1780
1774-1776
1770-1772
1766-68
1762
1758
1754
1750
1746
1742
1738
1730-32
1700
1797
1795
Chut 1791
1779-81
1779-81
1775-77
1775
1771-73
1773
1767-69
1767-69
1763-65
1763-65
1737-39
1735
1731-39
1729
1721
1715
1709
1701
100
1800
S
E

FEB 18 1929

Bld chged
2/19/29

JUN 16 1939

APR 3 - 1935

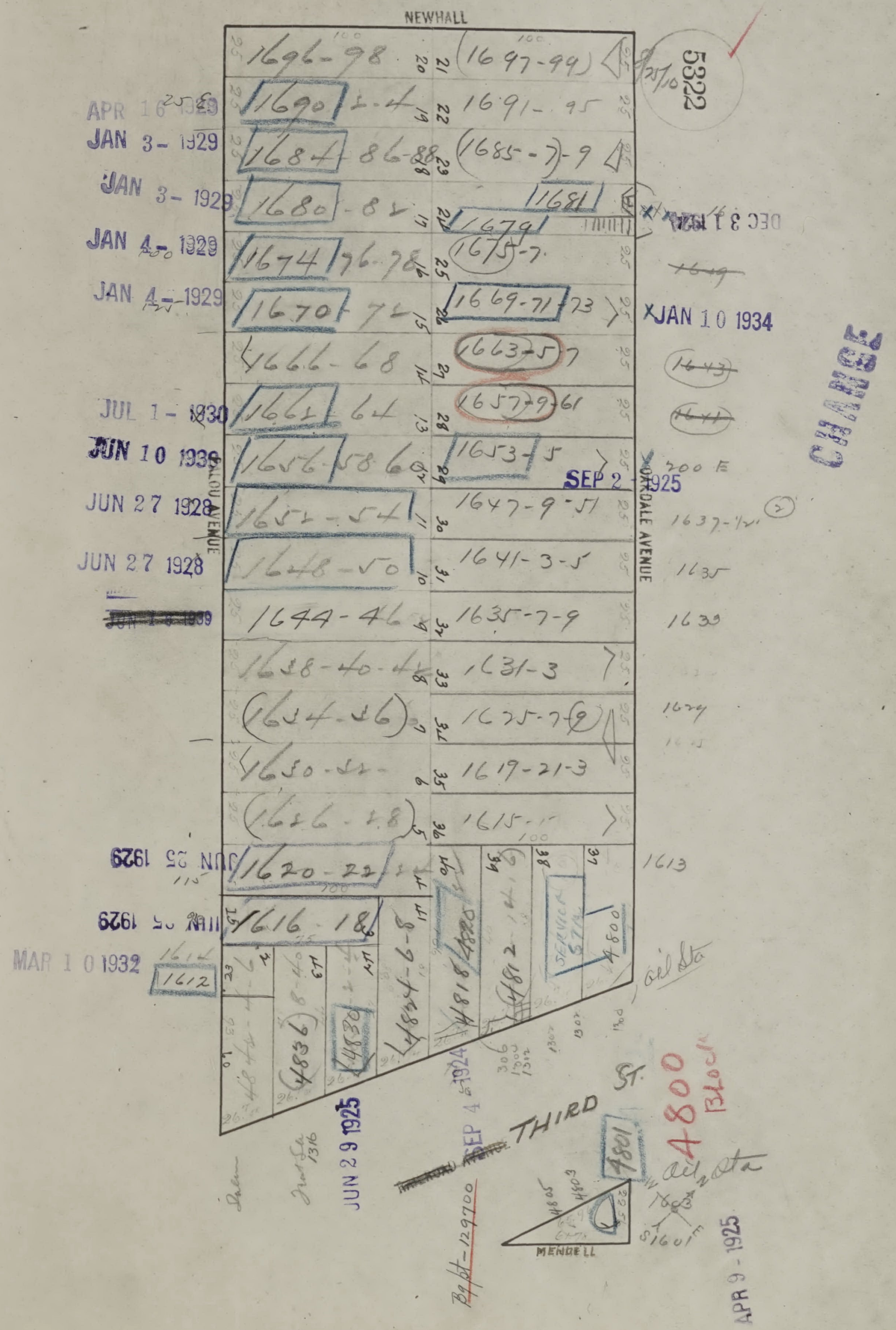
NEWHALL
5322
1696-98
1697-99
1690 2-4
1691-95
1684 86-88
(1685-7)-9
1680-82
1681
1679
1674 76-78
1675-7
1670-72
1669-71-73
1666-68
1663-5-7
1662-64
1657-9-61
1656-58-60
1653-5
1652-54
1647-9-51
1648-50
1641-3-5
1644-46
1635-7-9
1638-40-42
1631-3
(1634-36)
1625-7-9
1630-32
1619-21-3
(1626-28)
1615-17
1620-22
1616-18
1612
1613
4836
4830
4834-6-8
4818
4820
4812
SERVICE STA
4800
Oil Sta
THIRD ST.
~~RAILROAD AVENUE~~
4801
4805
4803
MENDELL
4800 Block
Bldg-129700
OAKDALE AVENUE
PALOU AVENUE
1643
1641
1637-1/2
1635
1633
1629
200 E
APR 16 1929
JAN 3 - 1929
JAN 3 - 1929
JAN 4 - 1929
JAN 4 - 1929
JUL 1 - 1930
JUN 10 1939
JUN 27 1928
JUN 27 1928
~~JUN 1 8 1939~~
JUN 25 1929
JUN 25 1929
MAR 1 0 1932
DEC 3 1 1924
XJAN 10 1934
SEP 2 1925
JUN 29 1925
SEP 4 1924
APR 9 - 1925
CHANGE

SAN FRANCISCO DEPARTMENT OF BUILDING INSPECTION
OFFICIAL COPY

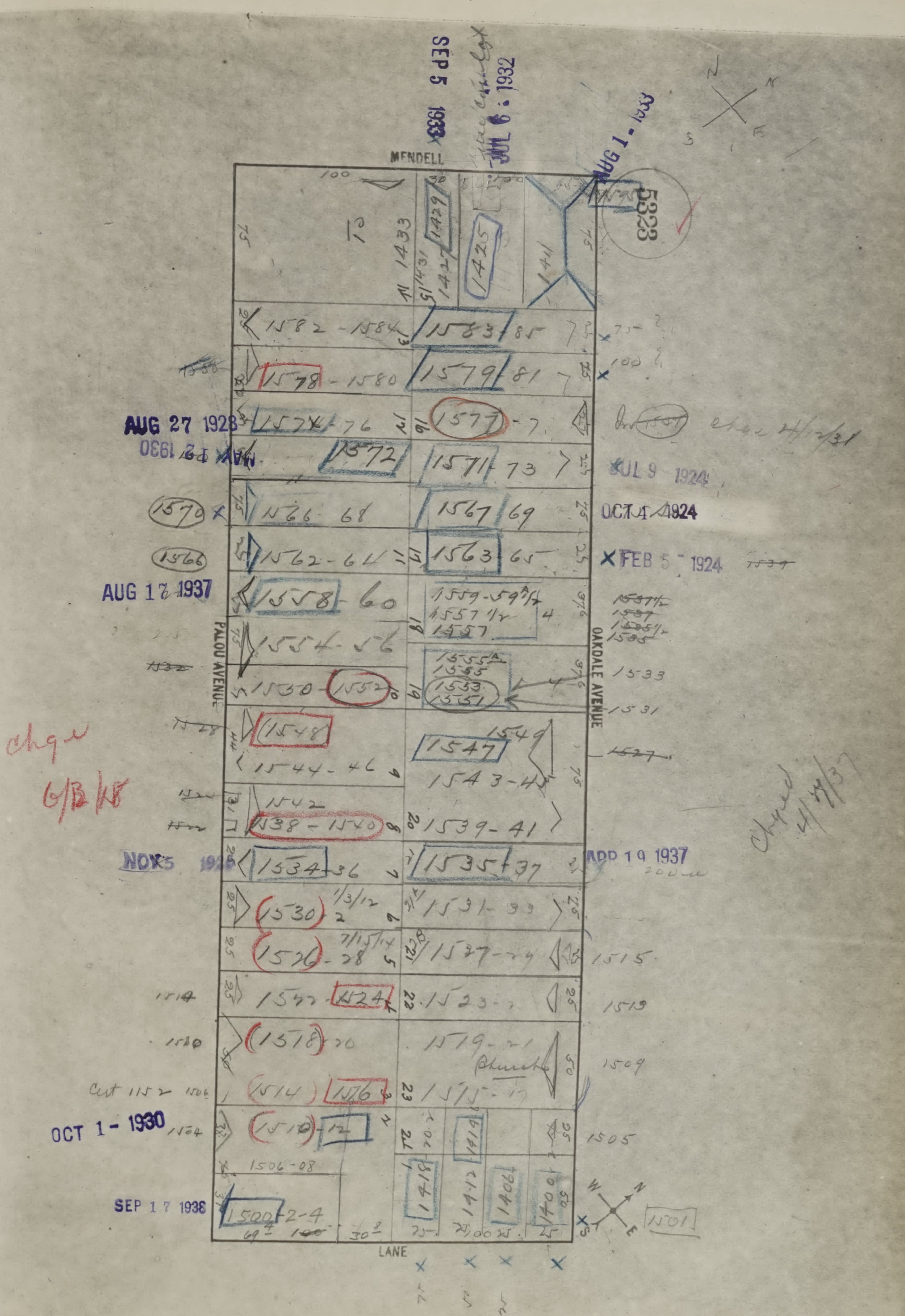
MENDELL
PALOU AVENUE
OAKDALE AVENUE
LANE
5323
SEP 5 1933
JUL 6 1932
AUG 1 1933
AUG 27 1928
MAY 12 1930
AUG 17 1937
NOV 5 1928
OCT 1 - 1930
SEP 17 1938
JUL 9 1924
OCT 4 1924
FEB 5 1924
APR 19 1937
1433
1429
1425
1421
1582 - 1584
1583 - 85
1578 - 1580
1579 - 81
1574 - 76
1577
1572
1571 - 73
1570
1566 - 68
1567 - 69
1566
1562 - 64
1563 - 65
1558 - 60
1559 - 59½
1557½
1557
1554 - 56
1555
1553
1551
1550
1552
1548
1544 - 46
1547
1549
1543 - 45
1542
1538 - 1540
1539 - 41
1534 - 36
1535 - 37
1530 - 32
1531 - 33
1526 - 28
1527 - 29
1522
1524
1523
1518 - 20
1519 - 21
1514
1516
1515
1510 - 12
1506 - 08
1500 - 2 - 4
1418
1414
1412
1406
1400
1501
1505
1509
1513
1515
1531
1533
chge 6/13/48
chged 4/27/37
chge 4/2/31

JUL 30 1929
AUG 28 1936
JUN 13 1933
1401

SEP 7 1928
OCT 16 1922
OCT 1 1924
JUN 1 1924
JUN 29 1922
JUL 13 1926
NOV 24 1924
AUG 14 1923
SEP 27 1923
JAN 7 1925
MAY 10 1923
OCT 23 1926
chge 1/5/23
AUG 6 - 1923
JUN 5 - 1923
1/5/20

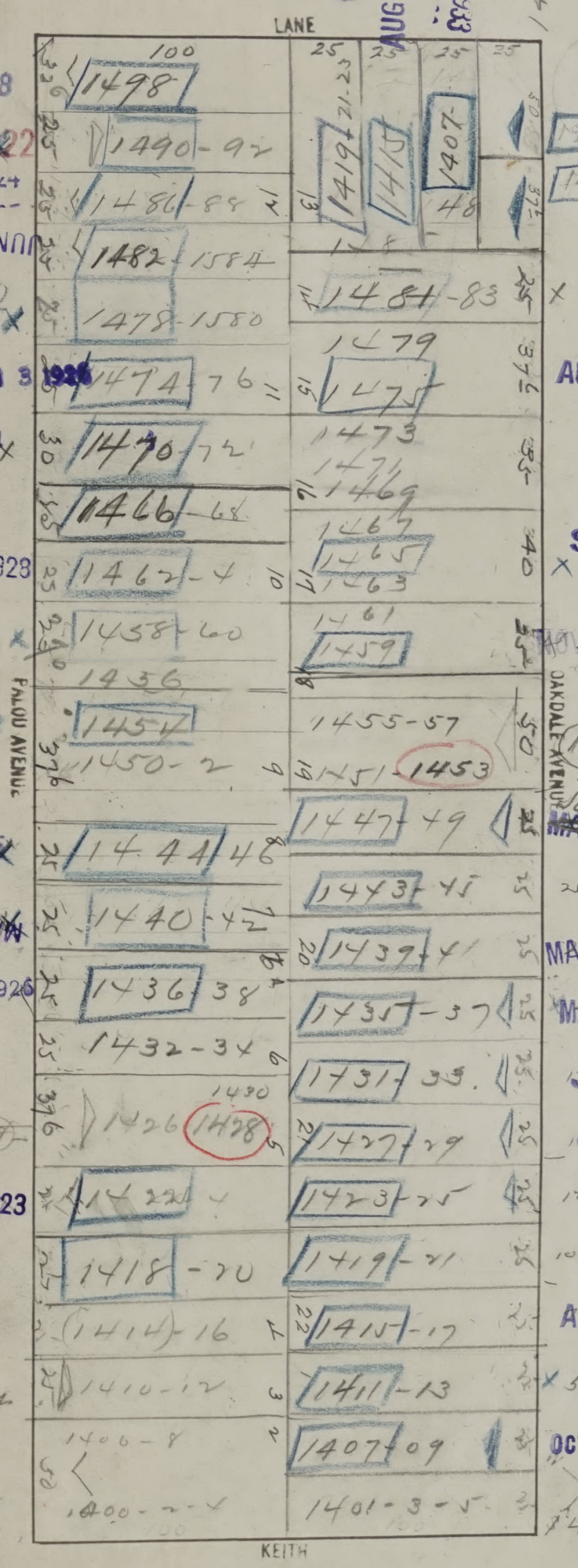
LANE
KEITH
PALOU AVENUE
OAKDALE AVENUE
100
25
1498
1490-92
1486-88
1482 1584
1478-1580
1474-76
1470-72
1466-68
1462-4
1458-60
1456
1454
1450-2
1444-46
1440-42
1436-38
1432-34
1430
1426 1428
1422-4
1418-20
(1414)-16
1410-12
1406-8
1400-2-4
1419
1415
1407
48
1481-83
1479
1475
1473
1471
1469
1467
1465
1463
1461
1459
1455-57
1451-1453
1447-49
1443-45
1439-41
1435-37
1431-33
1427-29
1423-25
1419-21
1415-17
1411-13
1407-09
1401-3-5

532
1491 OCT 27 1938
1487 OCT 27 1938
SEP 23 1928
AUG 27 1928
SEP 23 1925
NOV 1 - 1927
1433 chge
June 4 - 1938
MAY 21 1938
MAR 29 1938
MAR 11 1938
JAN 4 - 1938
JAN 4 - 1938
JAN 4 - 1938
AUG 29 1928
APR 30 1938
JUN 2 - 1936
OCT 10 1938
1409

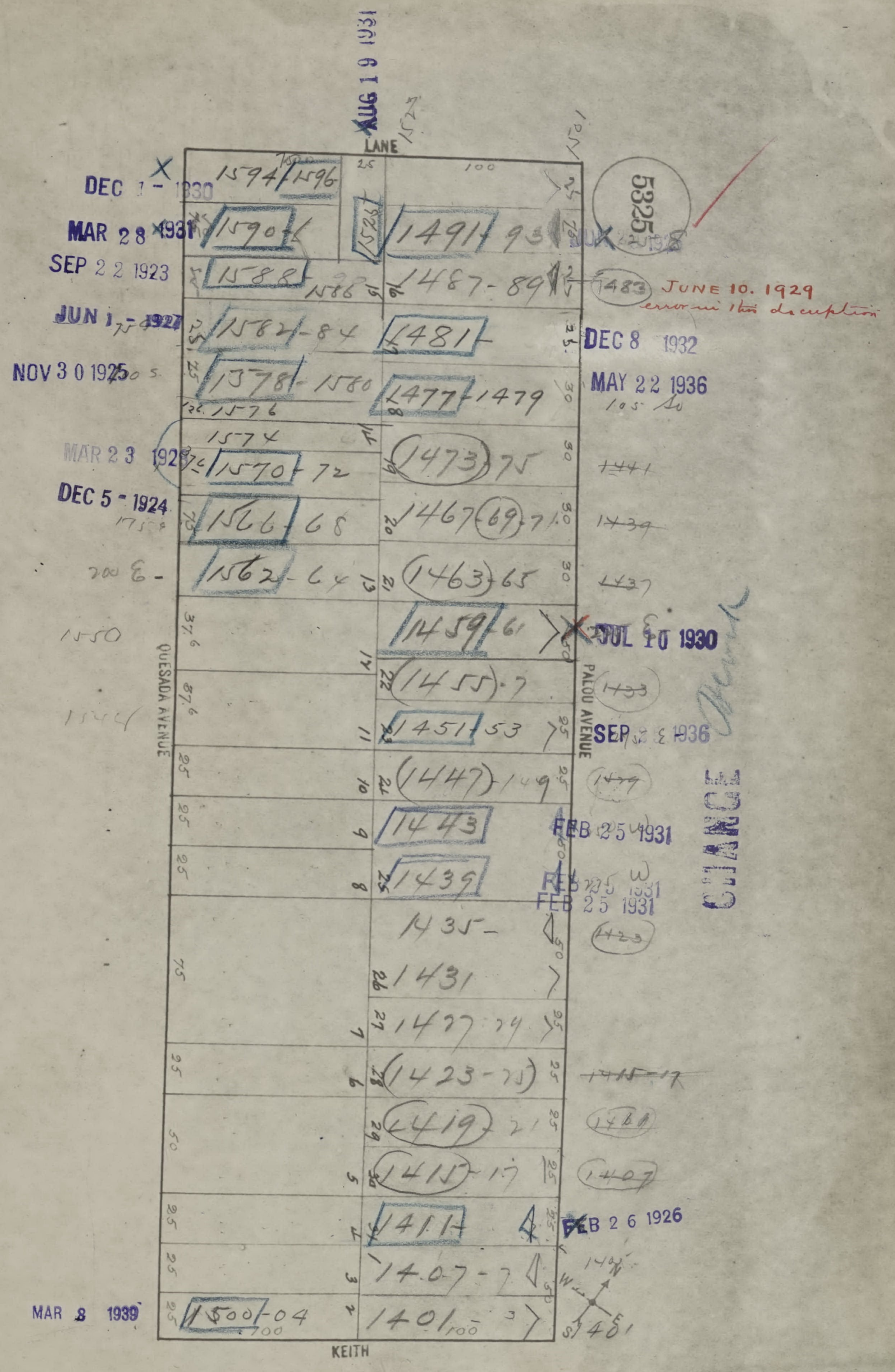
AUG 19 1931
LANE
5325
DEC 1 - 1930
1594
1596
MAR 28 1931
1590
1526
1491-93
SEP 22 1923
1588
1586
1487-89
1483
JUNE 10. 1929
JUN 1 - 1927
1582-84
1481
DEC 8 1932
NOV 30 1925
1578-1580
1576
1477-1479
MAY 22 1936
1574
MAR 23 1928
1570-72
1473-75
DEC 5 - 1924
1566-68
1467-69-71
1562-64
1463-65
1550
1459-61
JUL 10 1930
QUESADA AVENUE
1455-7
PALOU AVENUE
1451-53
SEP 2 1936
1447-149
1443
FEB 25 1931
1439
FEB 25 1931
1435-
1431
1427-29
1423-25
1419-21
1415-17
1411
FEB 26 1926
1407-9
MAR 8 1939
1500-04
1401
KEITH
N
E
S
W
1401

46
1
30

3

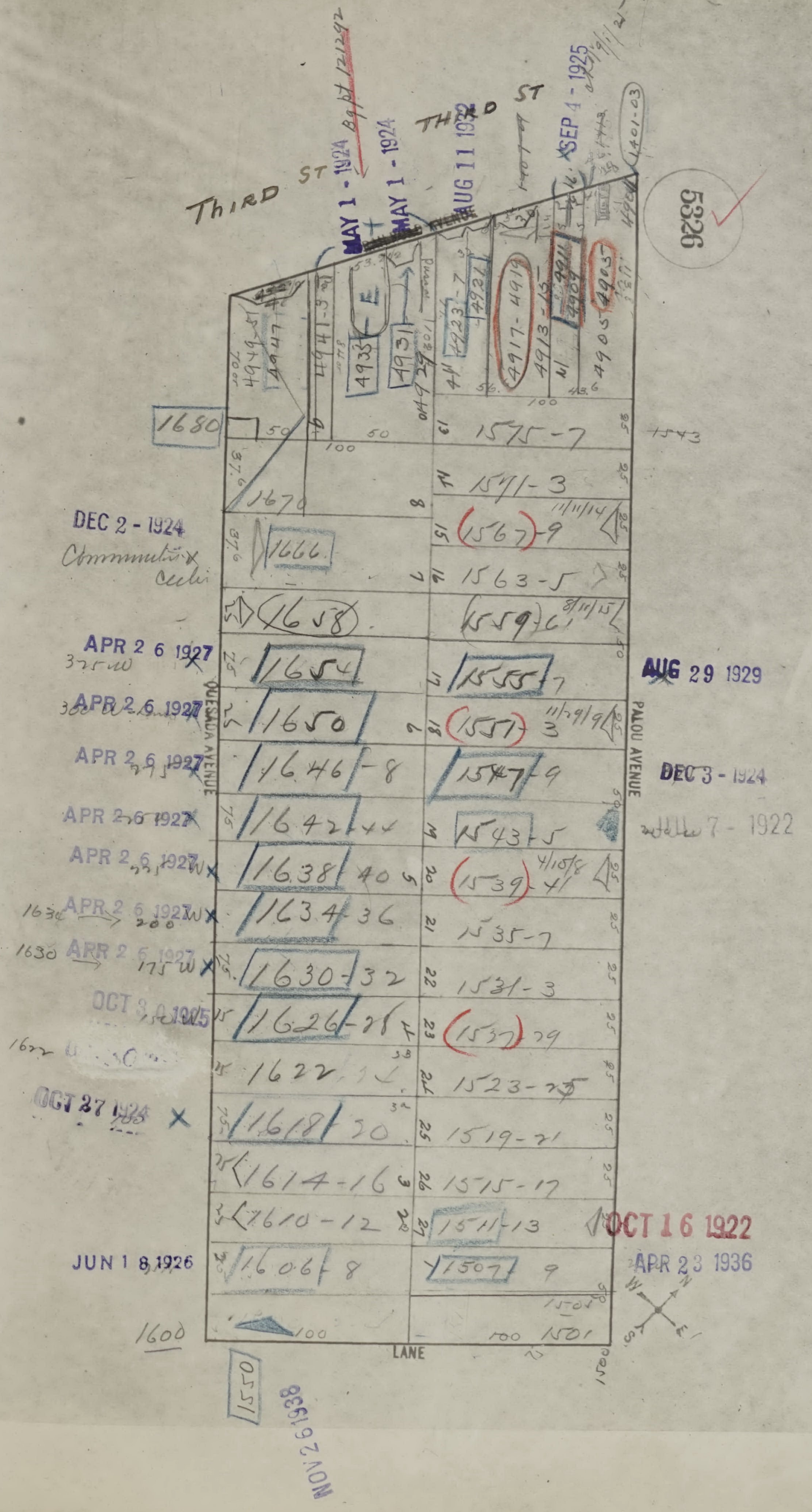
THIRD ST
THIRD ST
PALOU AVENUE
QUESADA AVENUE
LANE
5326
4949-51
4941-3
4935
4931
4923-7
4921
4917-4919
4913-15
4911
4909
4905
4901-03
1680
1670
1666
1658
1654
1650
1646-8
1642-44
1638-40
1634-36
1630-32
1626-28
1622-24
1618-20
1614-16
1610-12
1606-8
1600
1550
1575-7
1571-3
1567-9
1563-5
1559-61
1555-7
1551-3
1547-9
1543-5
1539-41
1535-7
1531-3
1527-29
1523-25
1519-21
1515-17
1511-13
1507-9
1501
1500
1543
MAY 1 - 1924
MAY 1 - 1924
AUG 11 1932
SEP 4 - 1925
DEC 2 - 1924
APR 2 6 1927
APR 2 6 1927
APR 2 6 1927
APR 2 6 1927
APR 2 6 1927
APR 2 6 1927
APR 2 6 1927
OCT 3 0 1925
OCT 27 1924
JUN 1 8 1926
NOV 26 1938
AUG 29 1929
DEC 3 - 1924
JUL 7 - 1922
OCT 1 6 1922
APR 2 3 1936

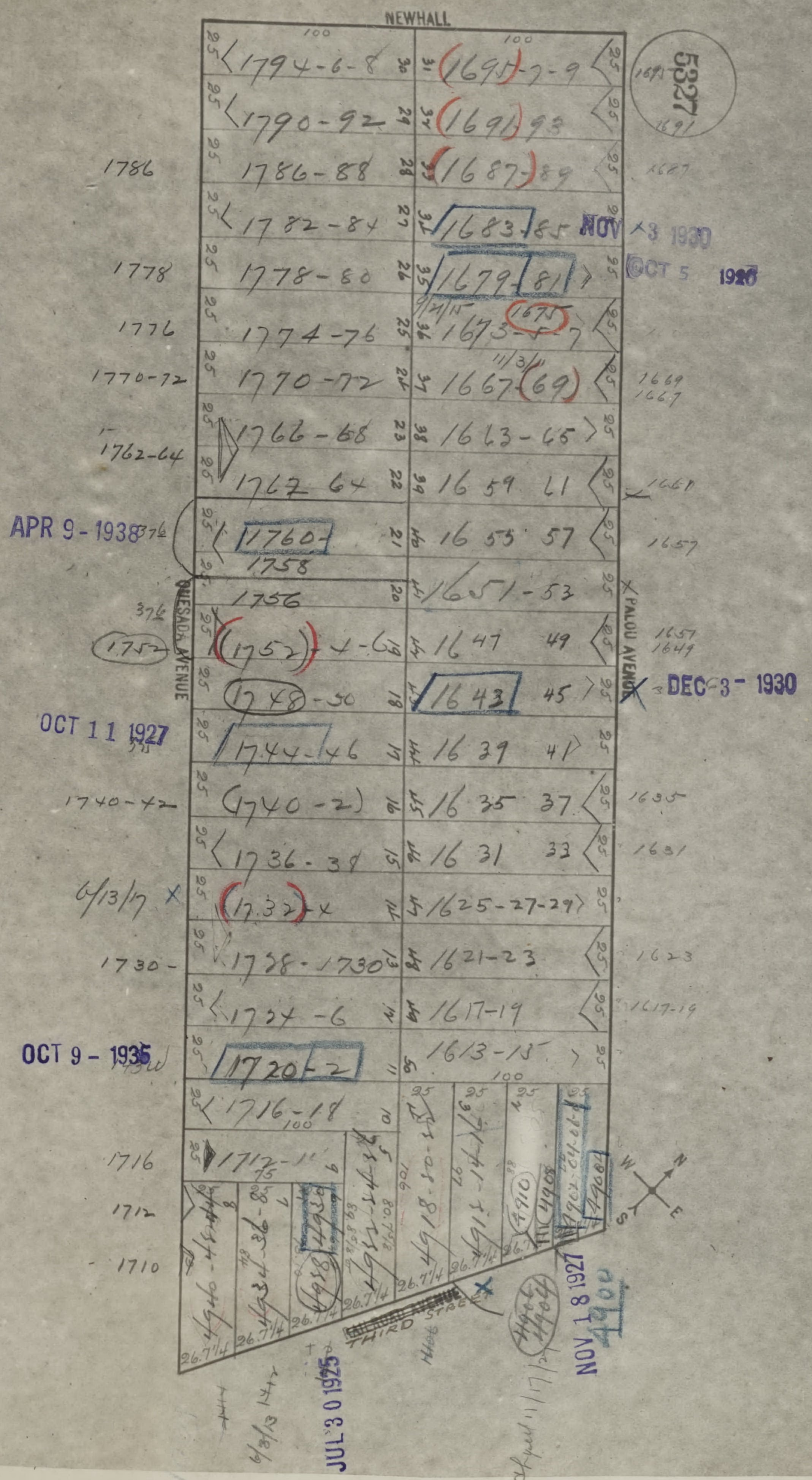
NEWHALL
5327
1691
QUESADA AVENUE
PALOU AVENUE
THIRD STREET
~~RAILROAD AVENUE~~
100
1794-6-8
1790-92
1786-88
1782-84
1778-80
1774-76
1770-72
1766-68
1762 64
1760-
1758
1756
(1752)-4-6
(1748)-50
1744-46
(1740-2)
1736-38
(1732)-x
1728-1730
1724-6
1720-2
1716-18
1712-14
(1695)-7-9
(1691)93
(1687)89
1683-85
1679-81
(1675)
1673-5-7
1667(69)
1663-65
1659 61
1655 57
1651-53
1647 49
1643 45
1639 41
1635 37
1631 33
1625-27-29
1621-23
1617-19
1613-15
1786
1778
1776
1770-72
1762-64
1752
1740-42
6/13/17
1730-
1716
1712
1710
1687
1669
1667
1661
1657
1651
1649
1635
1631
1623
1617-19
4910
4908
4900
26.7¼
W
N
E
S
NOV 3 1930
OCT 5 1926
APR 9 - 1938
DEC 3 - 1930
OCT 11 1927
OCT 9 - 1935
JUL 30 1925
NOV 18 1927

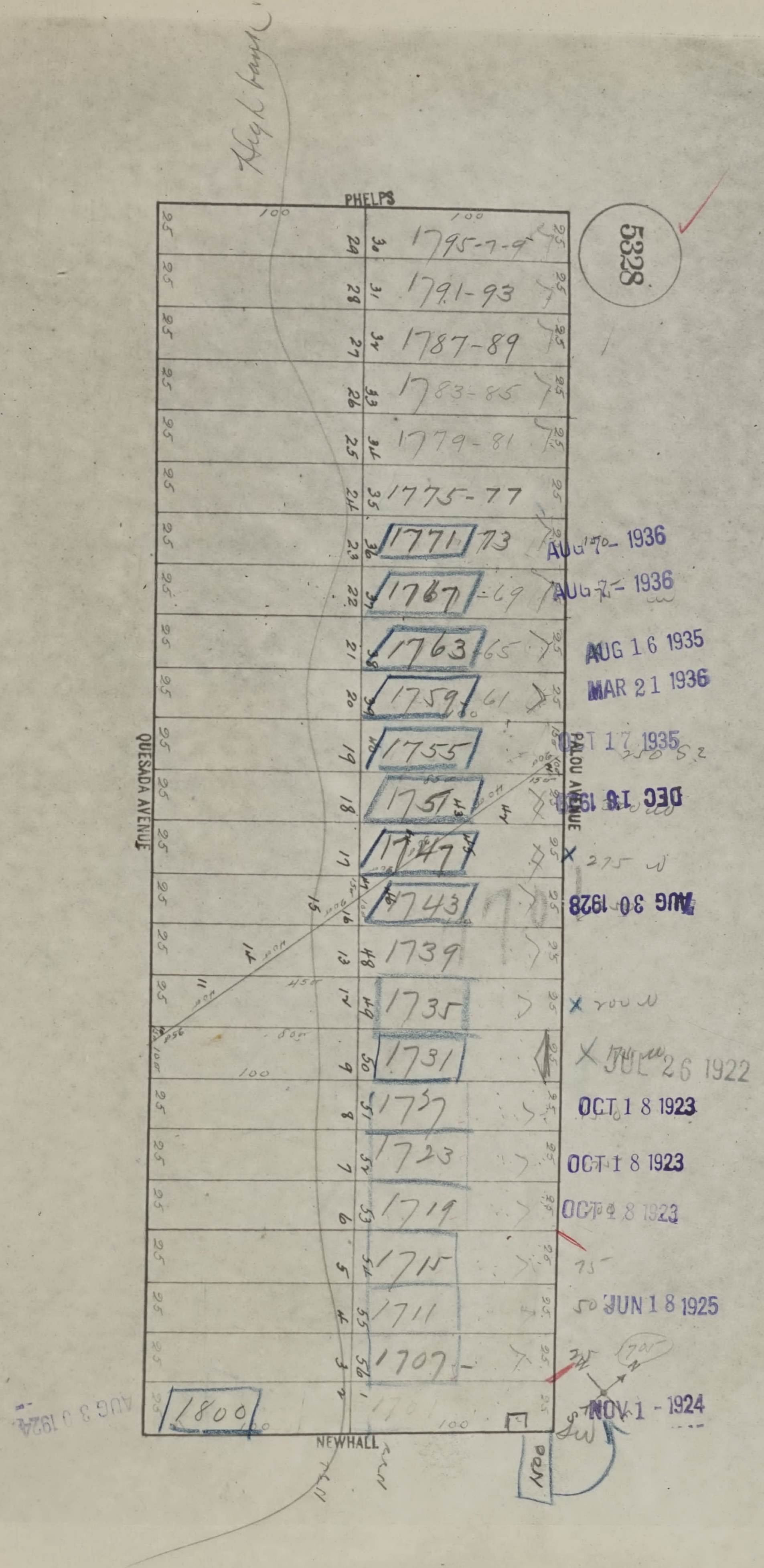
5328
PHELPS
NEWHALL
QUESADA AVENUE
PALOU AVENUE
100
25
1795-7-9
1791-93
1787-89
1783-85
1779-81
1775-77
1771-73
1767-69
1763-65
1759-61
1755
1751
1747
1743
1739
1735
1731
1727
1723
1719
1715
1711
1707
1800
29
28
27
26
25
24
23
22
21
20
19
18
17
16
15
14
13
12
11
9
8
7
6
5
4
3
2
1
30
31
32
33
34
35
36
37
38
39
40
48
49
50
51
52
53
54
55
56
450
500
275 N
200 N
75
50
SW
N
Kingk ~~~~

AUG 10 1936
AUG 7 1936
AUG 16 1935
MAR 21 1936
OCT 17 1935
DEC 18 1928
AUG 30 1928
JUL 26 1922
OCT 18 1923
OCT 18 1923
OCT 18 1923
JUN 18 1925
NOV 1 1924
AUG 30 1924

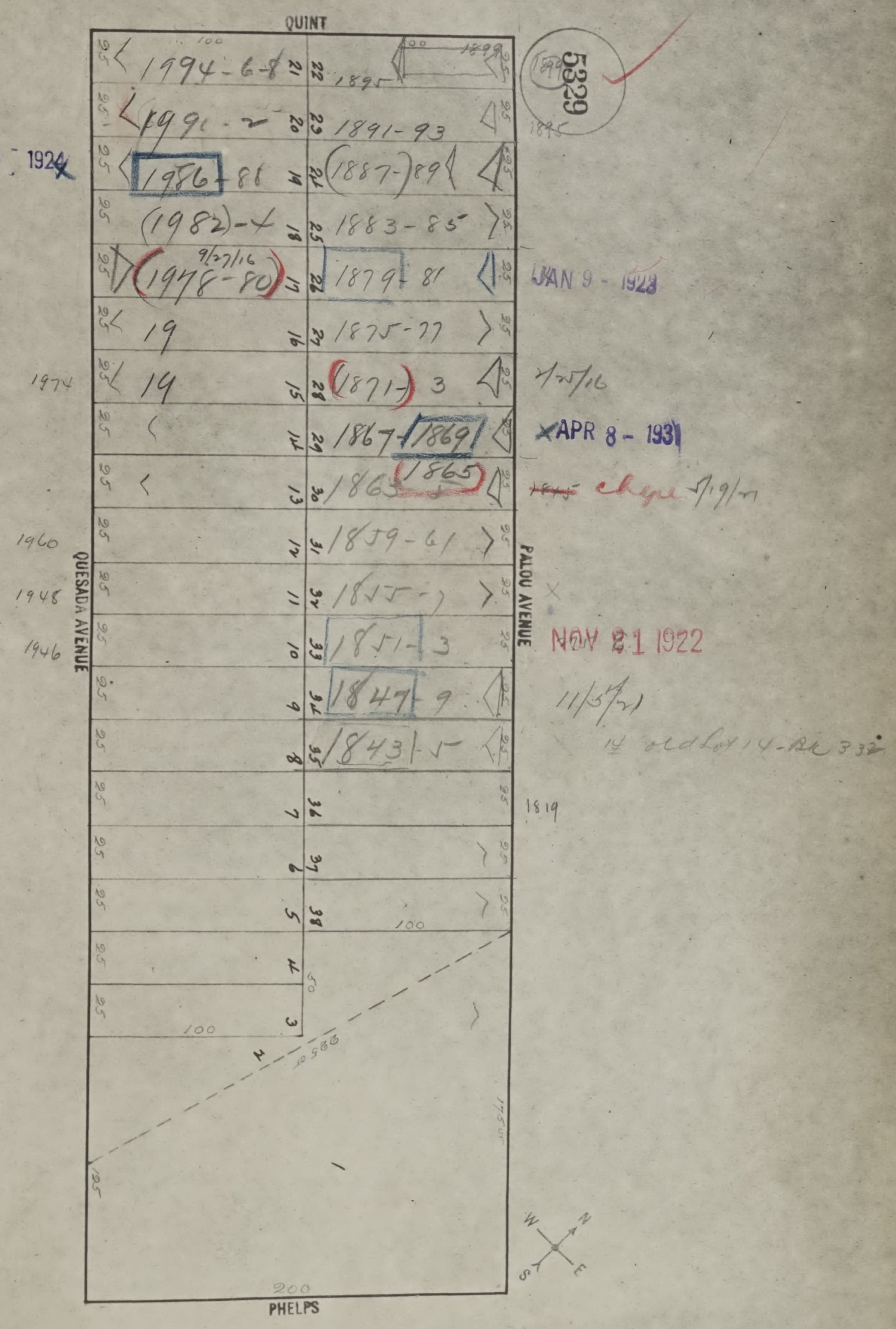
QUINT
PHELPS
QUESADA AVENUE
PALOU AVENUE
5329
1994-6-8
1991-2
1986-88
(1982)-4
9/27/16
(1978-80)
19
19
1895
1891-93
(1887-)89
1883-85
1879-81
1875-77
(1871-)3
1867-1869
1863 1865
1859-61
1855-7
1851-3
1847-9
1843-5
1974
1960
1948
1946
1819
100
200
W
N
S
E

FEB 5 1924

JAN 9 1923

7/25/16

APR 8 1931

~~1865~~ chge 7/9/21

NOV 21 1922

11/5/21

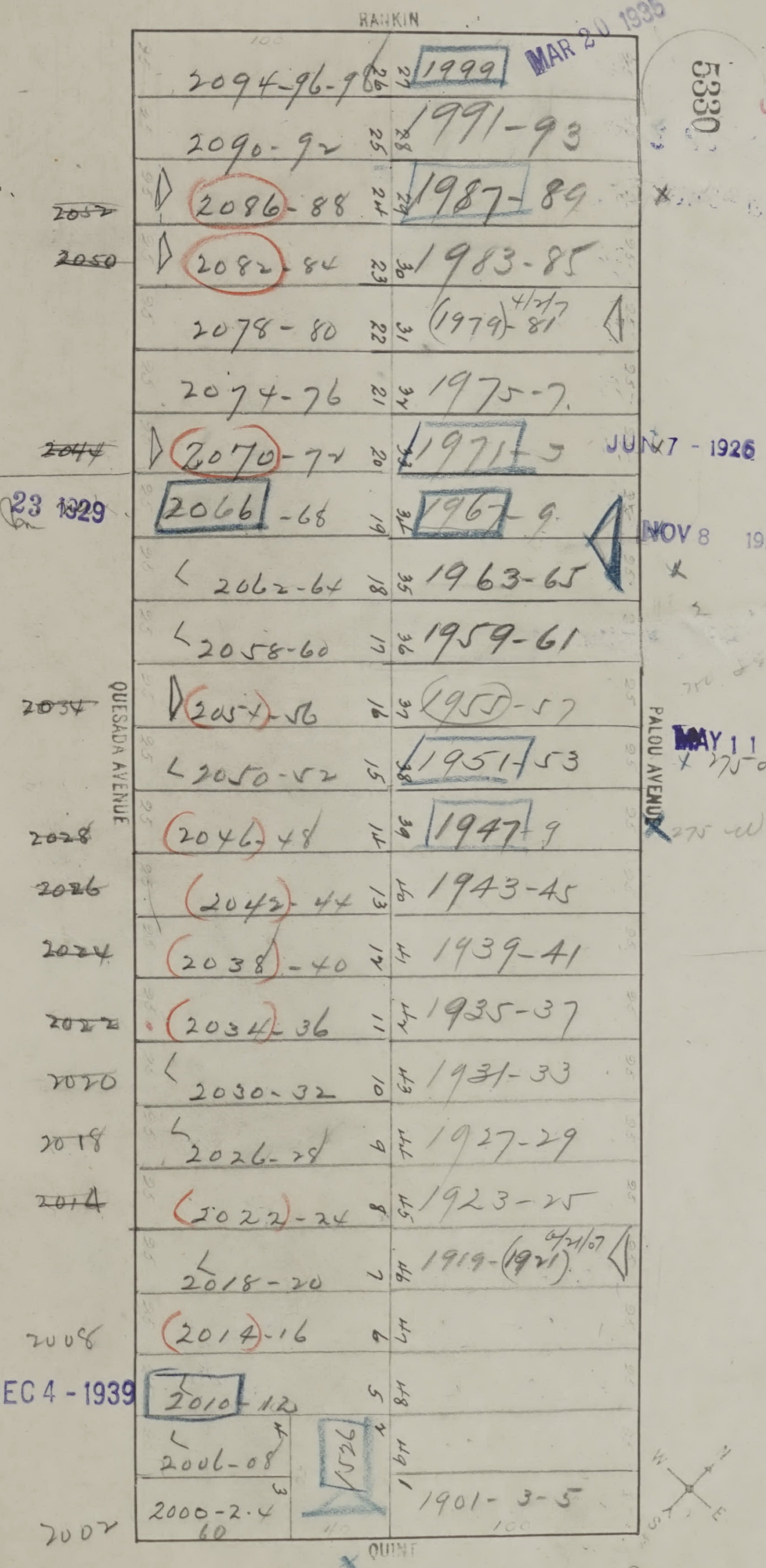

5330

MAR 20 1935

BLOCK CHANGE

Block change Jan 1927

	2094-96-98	26	27	1999	
	2090-92	25	28	1991-93	
~~2052~~	2086-88	24	29	1987-89	moved in
~~2050~~	2082-84	23	30	1983-85	
	2078-80	22	31	(1979)-81 4/2/7	
	2074-76	21	32	1975-7	
~~2044~~	2070-72	20	33	1971-3	JUN 7 - 1926
JAN 23 1929	2066-68	19	34	1967-9	NOV 8 1926
	2062-64	18	35	1963-65	
	2058-60	17	36	1959-61	
~~2034~~	2054-56	16	37	1955-57	~~1933~~ 4444 5/11/26
	2050-52	15	38	1951-53	MAY 11 1926 275-88
~~2028~~	2046-48	14	39	1947-9	275 W ~~1959~~
~~2026~~	2042-44	13	40	1943-45	
~~2024~~	2038-40	12	41	1939-41	
~~2022~~	2034-36	11	42	1935-37	
2020	2030-32	10	43	1931-33	
2018	2026-28	9	44	1927-29	
~~2014~~	2022-24	8	45	1923-25	
	2018-20	7	46	1919-(1921) 6/21/07	
2008	2014-16	6	47		
DEC 4 - 1939	2010-12	5	48		
	2006-08	4	49	1526	
2002	2000-2-4 60	3	1	1901-3-5	

OCT 2 1922

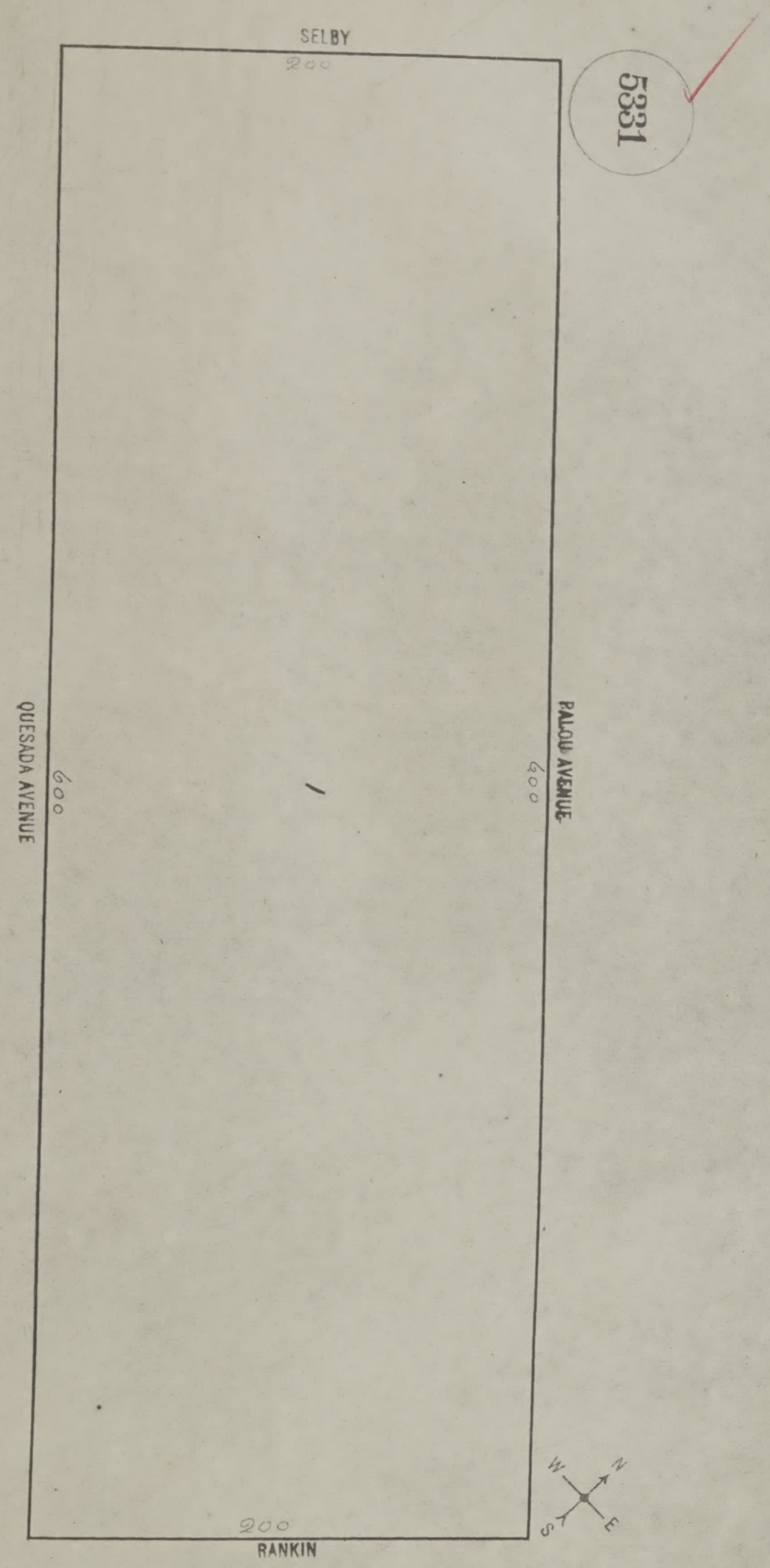
5331
SELBY
200
PALOU AVENUE
400
QUESADA AVENUE
600
RANKIN
200
N
E
S
W

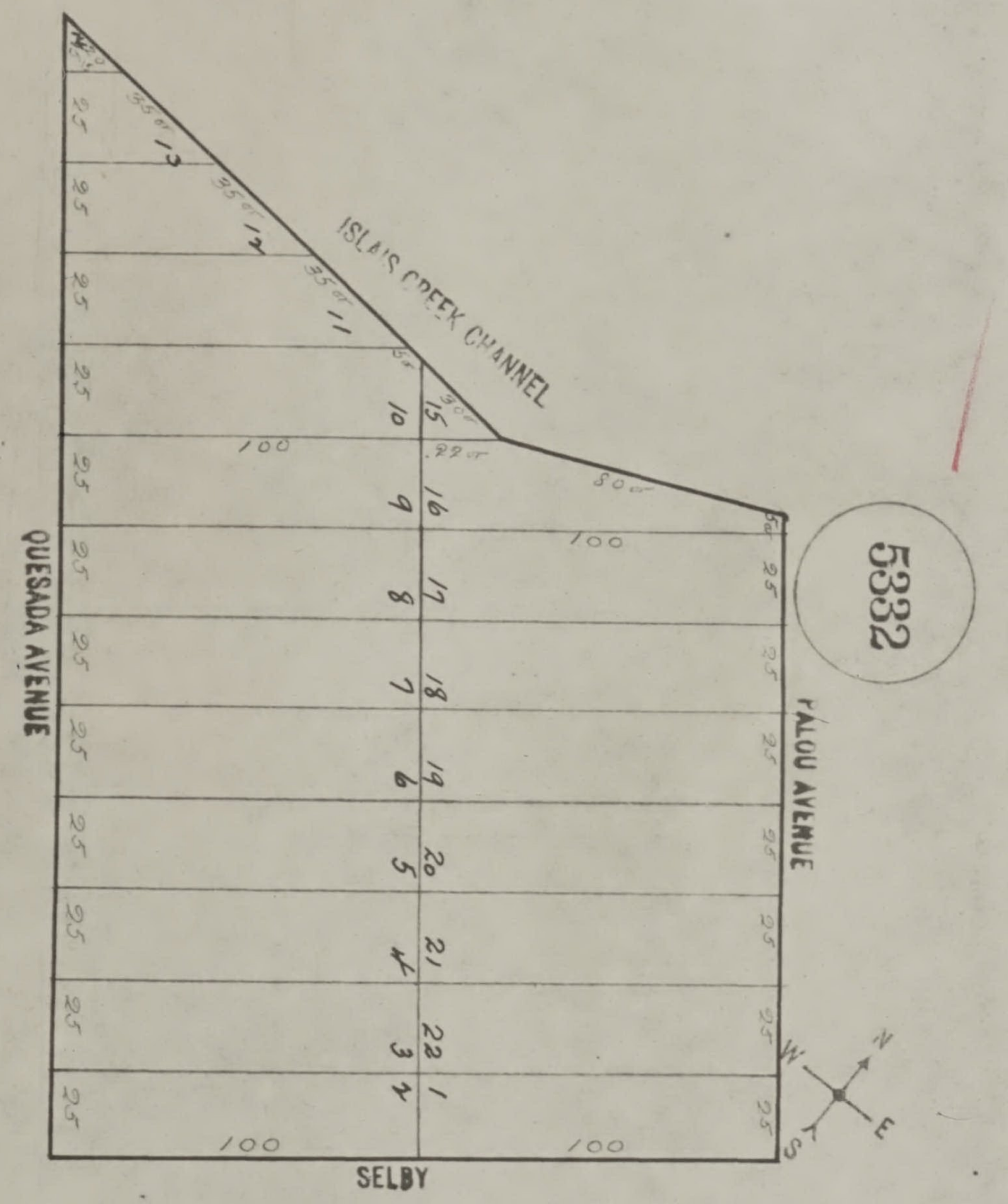
5332
ISLAIS CREEK CHANNEL
QUESADA AVENUE
PALOU AVENUE
SELBY
N
E
S
W
1
2
3
4
5
6
7
8
9
10
11
13
14
15
16
17
18
19
20
21
22
25
100
35 ot
30 ot
22 ot
80 ot

SAN FRANCISCO DEPARTMENT OF BUILDING INSPECTION
OFFICIAL COPY

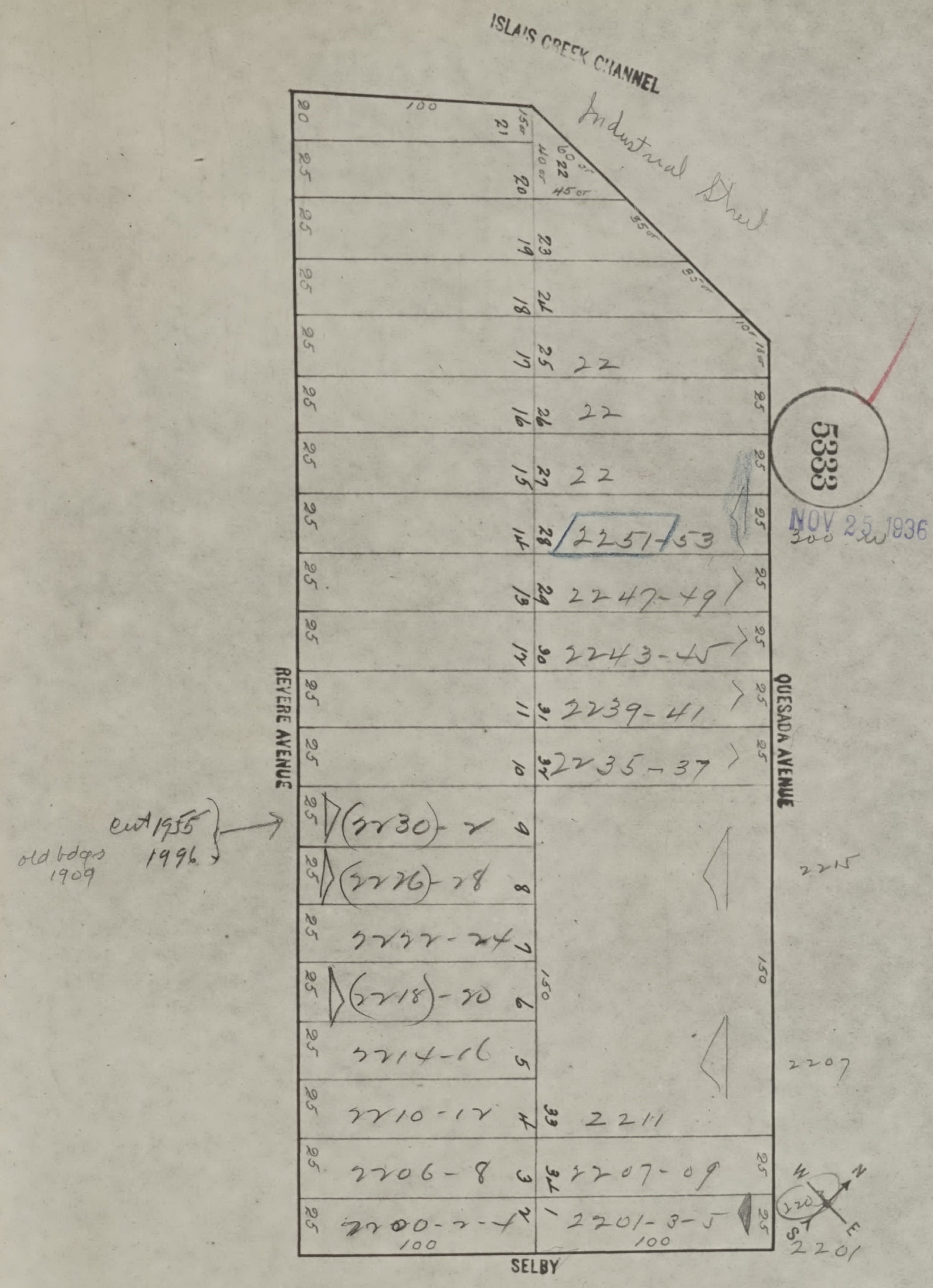
ISLAIS CREEK CHANNEL
Industrial Street
5333
REVERE AVENUE
QUESADA AVENUE
SELBY
100
20
21
15
22
60
40
45
20
35
19
23
18
24
10
17
25
22
16
26
22
15
27
22
14
28
2251-53
13
29
2247-49
12
30
2243-45
11
31
2239-41
10
32
2235-37
9
(2230)-2
8
(2226)-28
2222-24
7
(2218)-20
6
2214-16
5
2210-12
4
33
2211
2206-8
3
34
2207-09
2200-2-4
2
1
2201-3-5
25
150
100
2215
2207
2201
N
E
S
W
220

cut 1955
1996
old bdgs 1909

NOV 25 1936
300

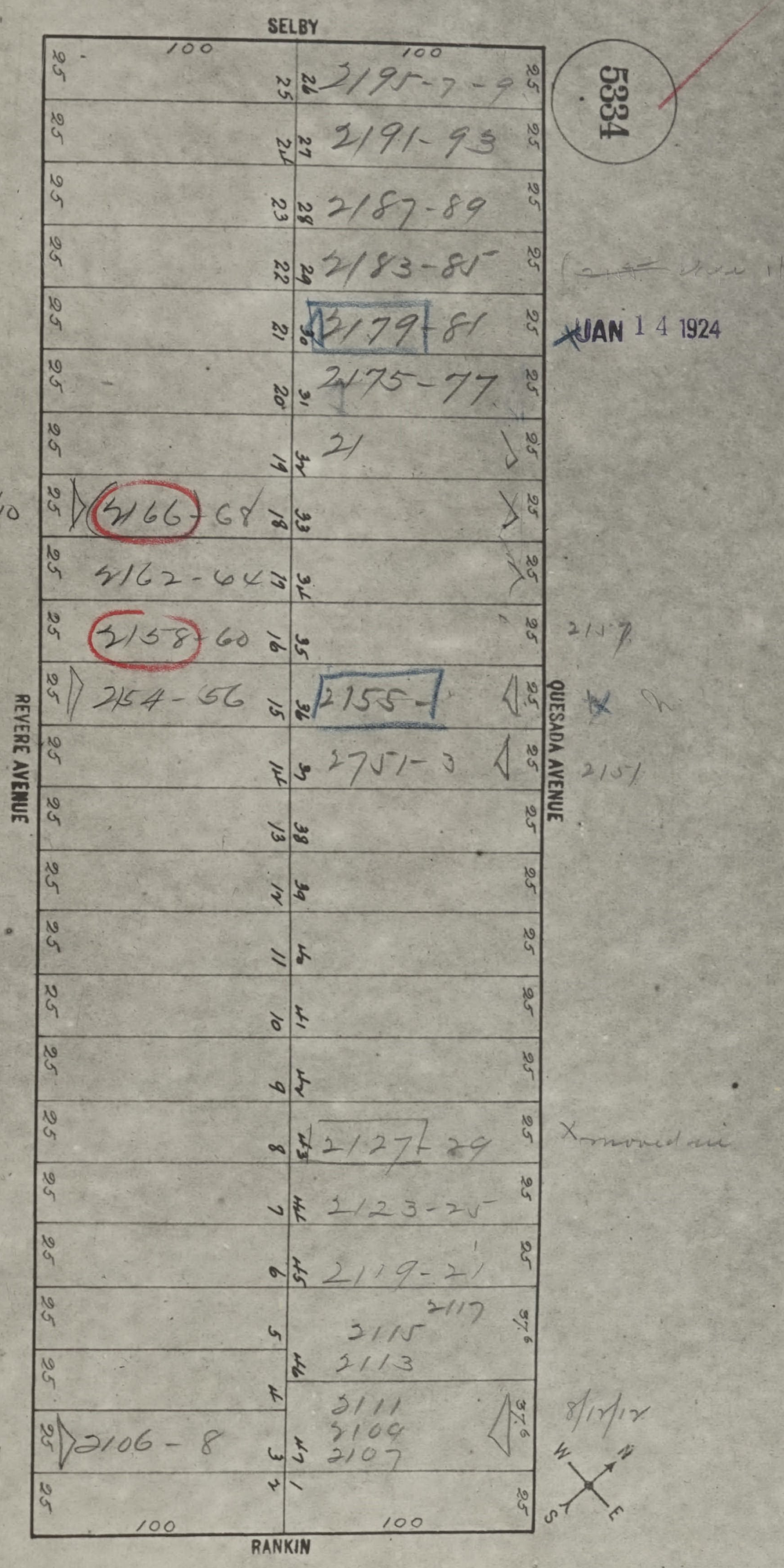
SELBY
100
100
5334
2195-7-9
2191-93
2187-89
2183-85
2179-81
2175-77
21
2166-68
2162-64
2158-60
2154-56
2155-
2751-3
2127-29
2123-25
2119-21
2117
2115
2113
2111
2109
2107
2106-8
REVERE AVENUE
QUESADA AVENUE
RANKIN
100
100
25
37.6
W
N
S
E

JAN 14 1924

1/14/24

12/23/10

2157

2151

X moved in

8/17/12

10/16/11

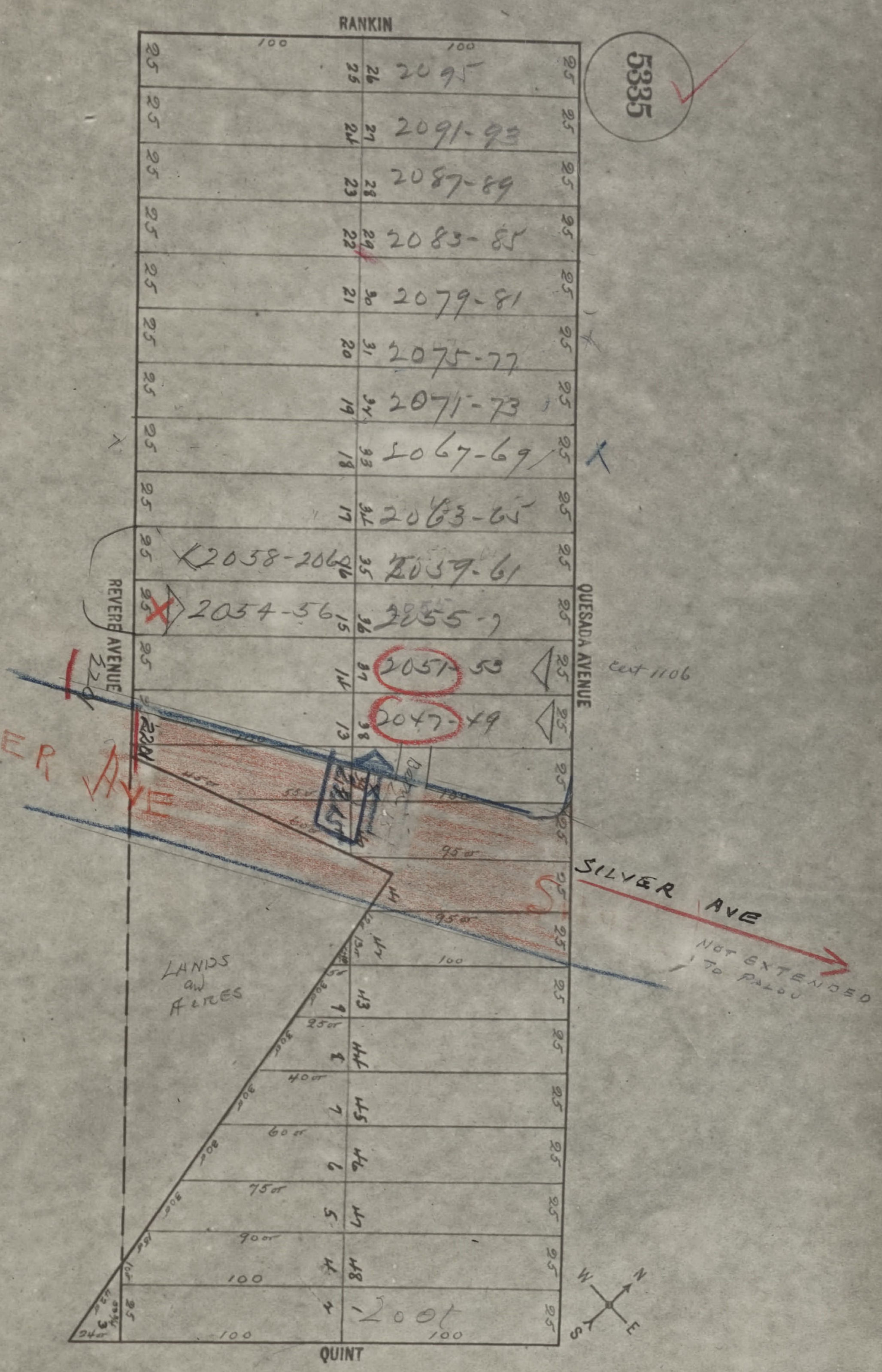
RANKIN
5335
100
100
2095
2091-93
2087-89
2083-85
2079-81
2075-77
2071-73
2067-69
2063-65
2038-2062
2059-61
2054-56
2055-7
2051-53
2047-49
REVERE AVENUE
QUESADA AVENUE
cert 1106
SILVER AVE
SILVER AVE
NOT EXTENDED TO PALOU
LANDS and ACRES
25
95
100
75
40
60
90
2001
QUINT
N
E
S
W

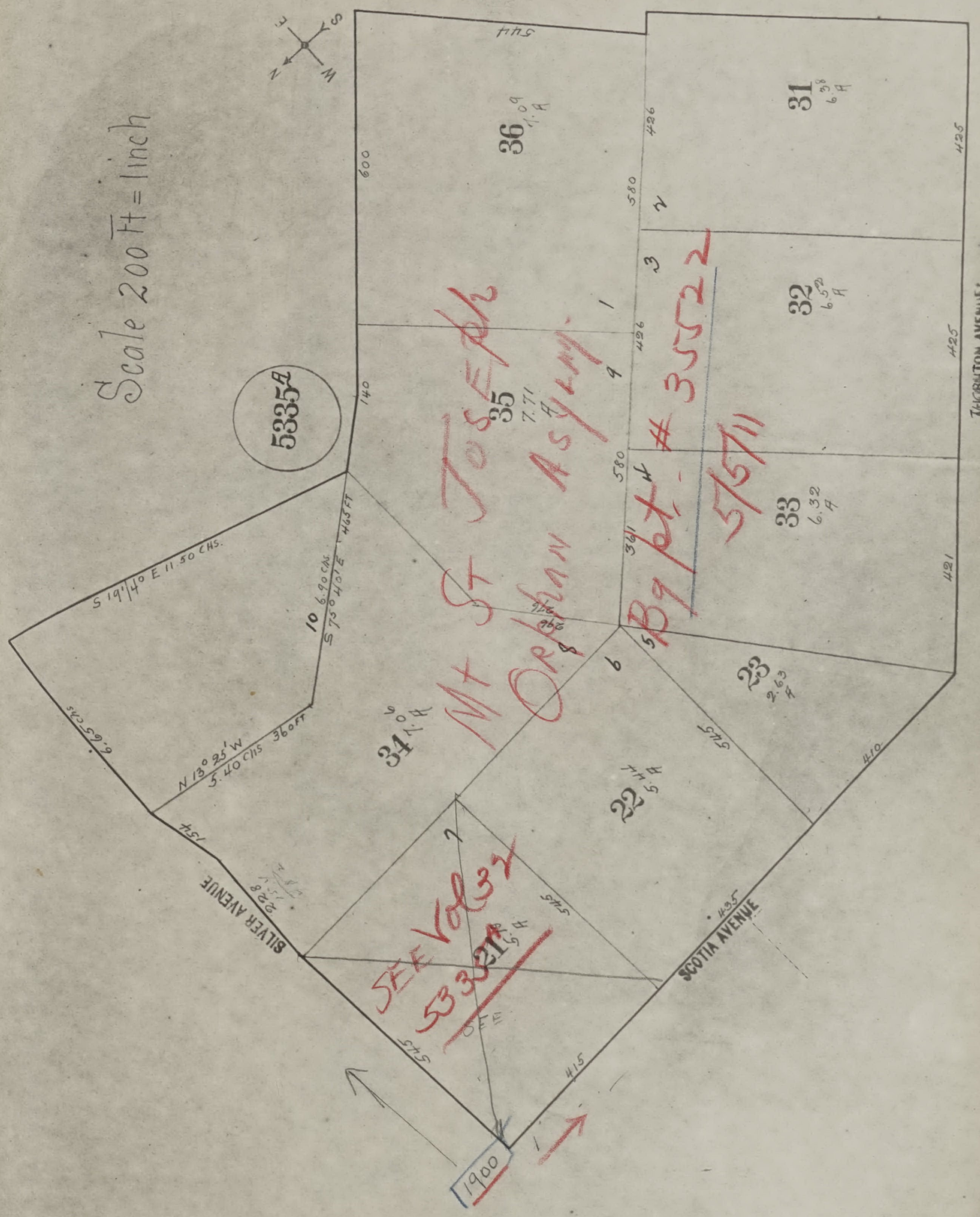
Scale 200 Ft = 1 inch
5335A
N
S
E
W
36
31
32
33
34
35
22
23
21
SILVER AVENUE
SCOTIA AVENUE
THORNTON AVENUE
Mt St Joseph Orphan Asylum
By pt. # 35522
5/5/11
SEE Vol 37
5330
1900
S 19½° E 11.50 CHS.
S 73° 40' E 6.90 CHS
N 13° 25' W 5.40 CHS 360 FT
6.65 CHS
600
140
580
426
425
421
810
415
545

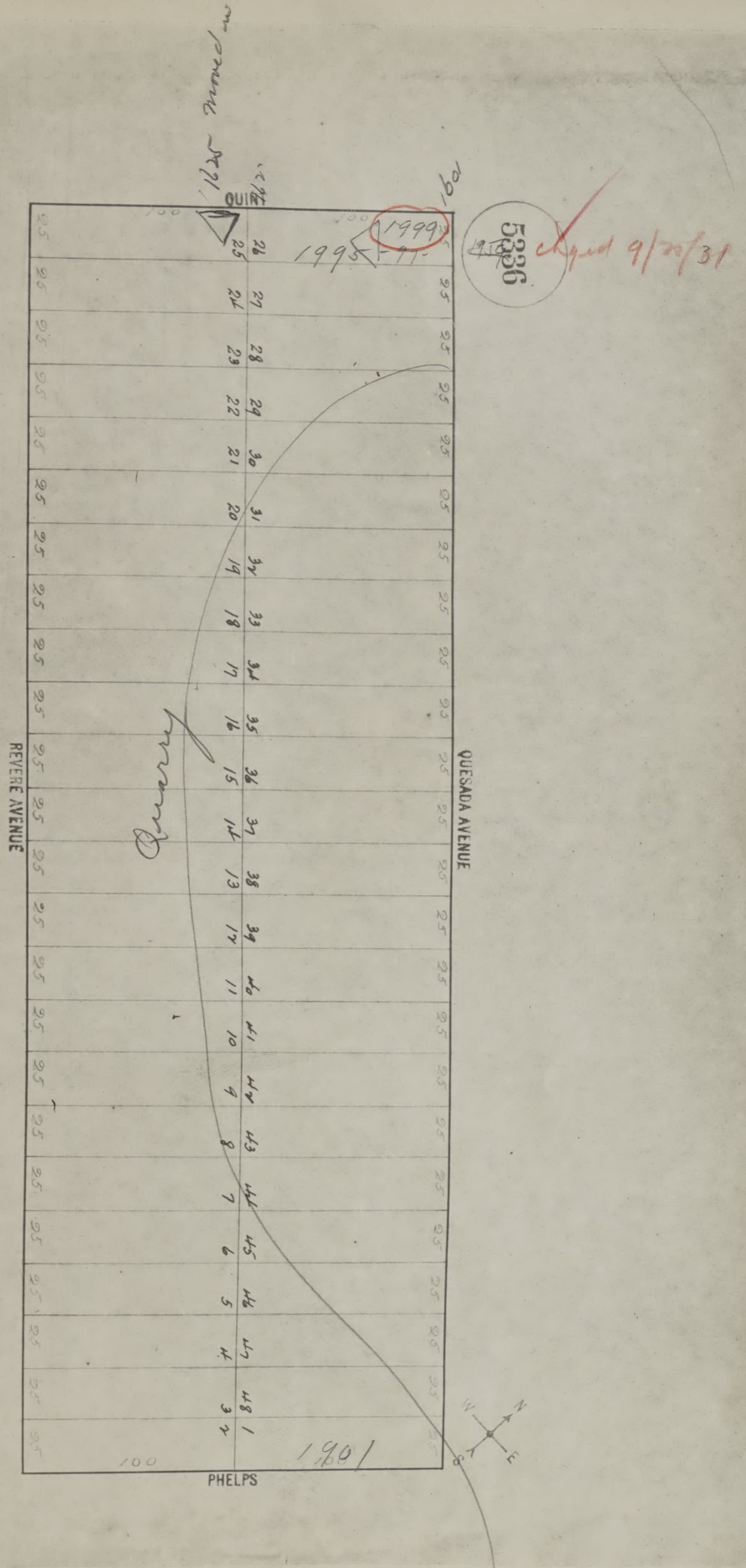
5336
chgd 9/20/31
1625 moved in
QUINT
QUESADA AVENUE
REVERE AVENUE
PHELPS
100
1999
1995-99
1901
Quarry
25
26
27
28
29
30
31
32
33
34
35
36
37
38
39
40
41
42
43
44
45
46
47
48
1
2
3
4
5
6
7
8
9
10
11
12
13
14
15
16
17
18
19
20
21
22
23
24
N
S
E
W

SAN FRANCISCO
DBI
DEPARTMENT OF
BUILDING INSPECTION
OFFICIAL COPY

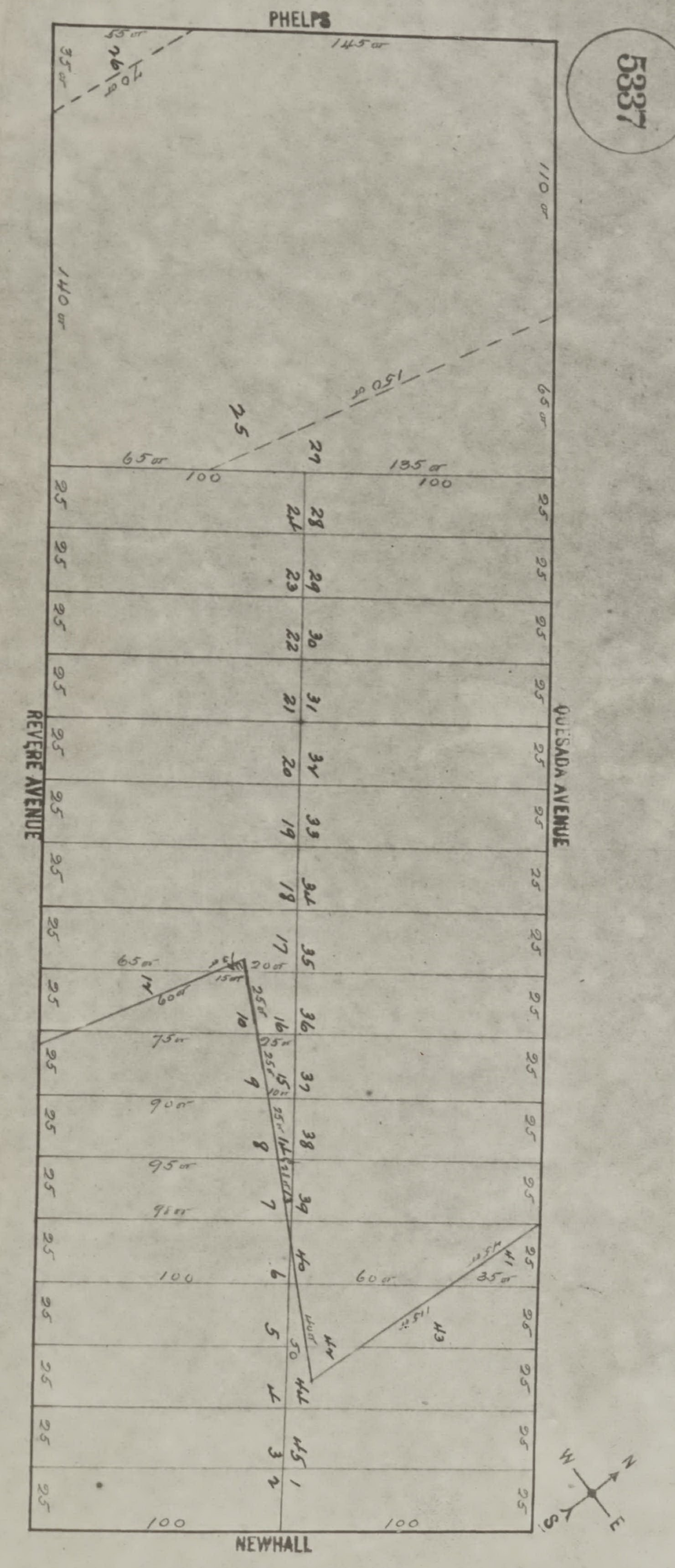
5337
PHELPS
REVERE AVENUE
QUESADA AVENUE
NEWHALL
N
S
E
W

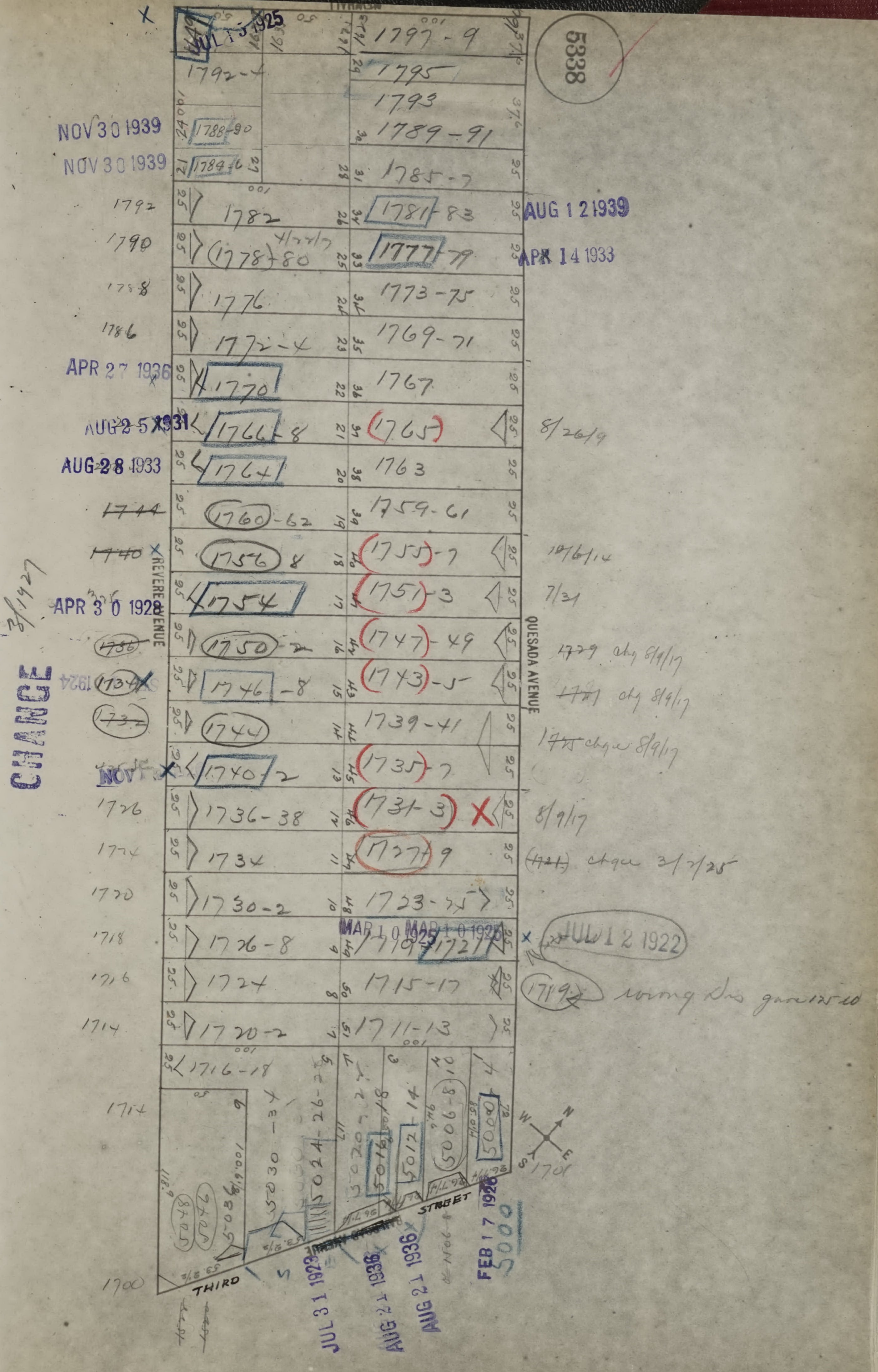
5338
JUL 1 3 1925
1797-9
1792-4
1795
1793
NOV 30 1939
1788-90
1789-91
NOV 30 1939
1784-6
1785-7
1792
1782
1781-83
AUG 1 2 1939
1790
1778-80
1777-79
APR 14 1933
1788
1776
1773-75
1786
1772-4
1769-71
APR 27 1936
1770
1767
AUG 25 1931
1766-8
1765
8/26/19
AUG 28 1933
1764
1763
~~1744~~
1760-62
1759-61
~~1740~~
1756-8
1755-7
10/6/14
APR 30 1928
1754
1751-3
7/31
~~1736~~
1750-2
1747-49
~~1729~~ chg 8/9/17
1924
~~1734~~
1746-8
1743-5
~~1721~~ chg 8/9/17
~~1732~~
1744
1739-41
~~1725~~ chge 8/9/17
NOV
1740-2
1735-7
CHANCE
1726
1736-38
1731-3
8/9/17
1724
1734
1727-9
~~1721~~ chge 3/7/25
1720
1730-2
1723-25
1718
1726-8
MAR 1 0 1925
MAR 1 0 1925
1719
1721
JUL 1 2 1922
1716
1724
1715-17
1719 wrong No gave 12-5-10
1714
1720-2
1711-13
1716-18
1714
5030-34
5024-26-28
5020-22
5016-18
5012-14
5006-8-10
5000-4
5048
5046
5036
1700
1701
REVERE AVENUE
QUESADA AVENUE
THIRD STREET
JUL 3 1 1923
AUG 2 1 1936
AUG 2 1 1936
FEB 1 7 1926
5000
N
E
S
W

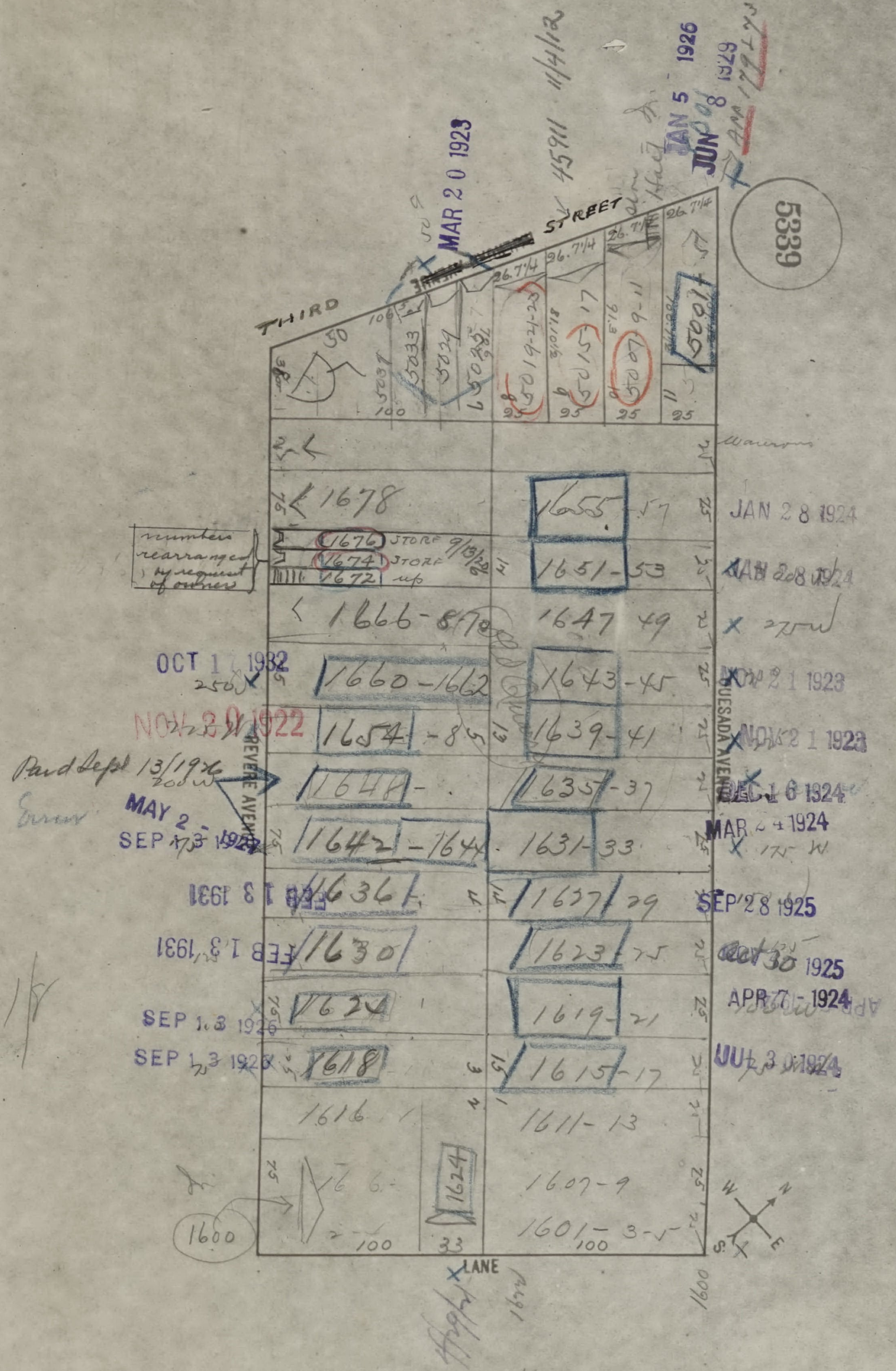
5339
THIRD STREET
REVERE AVENUE
QUESADA AVENUE
LANE
5001
5007 9-11
5015-17
5019-21-23
5027
5029
5033
5037
1678
1676 STORE
1674 STORE
1672 up
1666-68-70
1660-1662
1654-85
1648-
1642-1644
1636
1630
1624
1618
1616
1600
1655-57
1651-53
1647 49
1643-45
1639-41
1635-37
1631-33
1627-29
1623-25
1619-21
1615-17
1611-13
1607-9
1601-3-5
1624
26.7¼
25
100
33
75
N
S
E
W

numbers rearranged by request of owners 9/13/22

MAR 20 1923

45911 11/4/12

JAN 5 - 1926

JUN 8 1929

OCT 1 1932
250

NOV 20 1922

Paid Sept 13/1926
200 W

Error

MAY 2 - 1924

SEP 13 1926

FEB 13 1931

FEB 13 1931

SEP 13 1926

SEP 13 1926

JAN 28 1924

JAN 28 1924

275 W

NOV 21 1923

NOV 21 1923

DEC 16 1924

MAR 24 1924

175 W

SEP 28 1925

OCT 30 1925

APR 7 - 1924

JUL 30 1924

1600

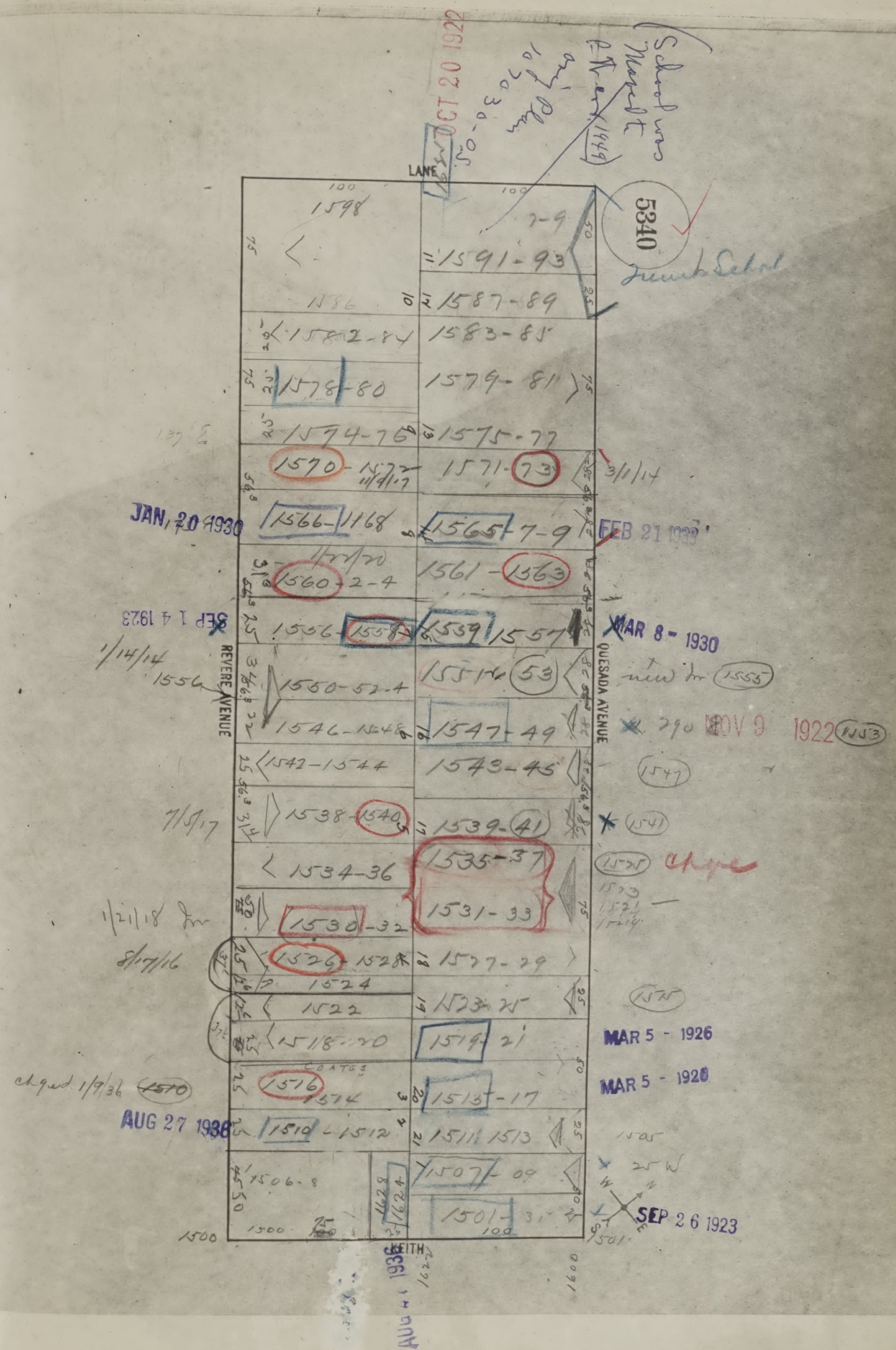
5340
LANE
REVERE AVENUE
QUESADA AVENUE
KEITH
OCT 20 1922
JAN 20 1930
FEB 21 1930
SEP 14 1923
MAR 8 - 1930
NOV 9 1922
MAR 5 - 1926
MAR 5 - 1926
AUG 27 1938
SEP 26 1923
AUG 1936
1598
1591-93
1587-89
1582-84
1583-85
1578-80
1579-81
1574-76
1575-77
1570
1571-73
1566-1568
1565-7-9
1560-2-4
1561-1563
1556
1558
1559
1557
1551-53
1550-52-4
1546-1548
1547-49
1542-1544
1543-45
1538-1540
1539-41
1534-36
1535-37
1531-33
1530-32
1526
1528
1527-29
1524
1522
1523-25
1518-20
1519-21
1516
1514
1515-17
1510-1512
1511-1513
1506-8
1507-09
1501-31
1500
1624
3/1/14
1/14/14
7/5/17
1/21/18
8/17/16
chged 1/9/36
new 1555
French School

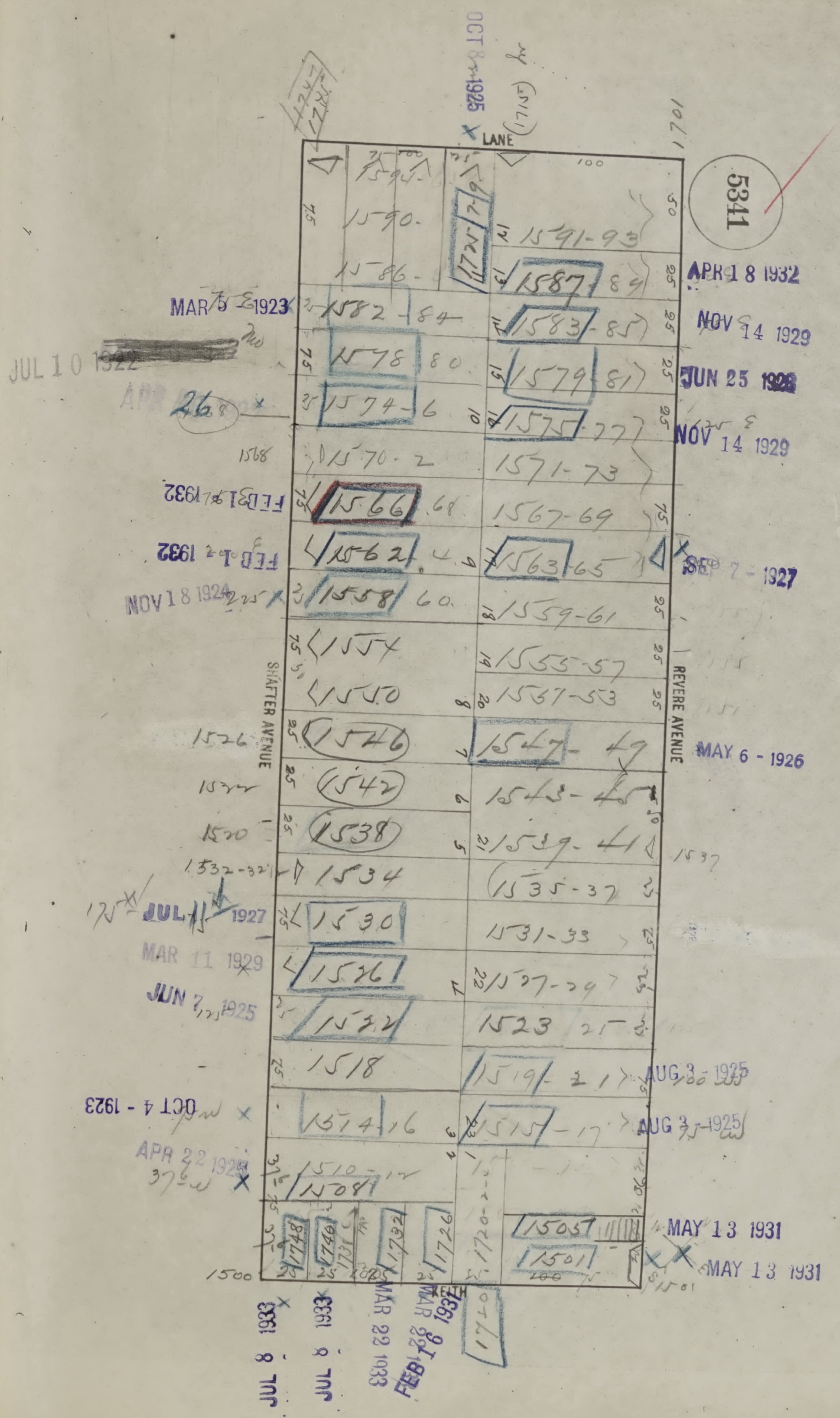
5341
LANE
SHAFTER AVENUE
REVERE AVENUE
1701
1590
1586
1591-93
1587-89
1582-84
1583-85
1578-80
1579-81
1574-76
1575-77
1570-72
1571-73
1566-68
1567-69
1562-64
1563-65
1558-60
1559-61
1554
1555-57
1550
1551-53
1546
1547-49
1542
1543-45
1538
1539-41
1534
1535-37
1530
1531-33
1526
1527-29
1522
1523-25
1518
1519-21
1514-16
1515-17
1510-12
1508
1505
1501
1500
1742
1740
1732
1726
1720
APR 18 1932
NOV 14 1929
JUN 25 1928
NOV 14 1929
SEP 7 - 1927
MAY 6 - 1926
AUG 3 - 1925
AUG 3 - 1925
MAY 13 1931
MAY 13 1931
MAR 5 1923
JUL 10 1922
FEB 1 1932
FEB 1 1932
NOV 18 1924
JUL 1927
MAR 11 1929
JUN 7 1925
OCT 4 - 1923
APR 22 1929
OCT 8 1925
JUL 8 1933
JUL 8 1933
MAR 22 1933
MAR 28 1933
FEB 16 1933

5342

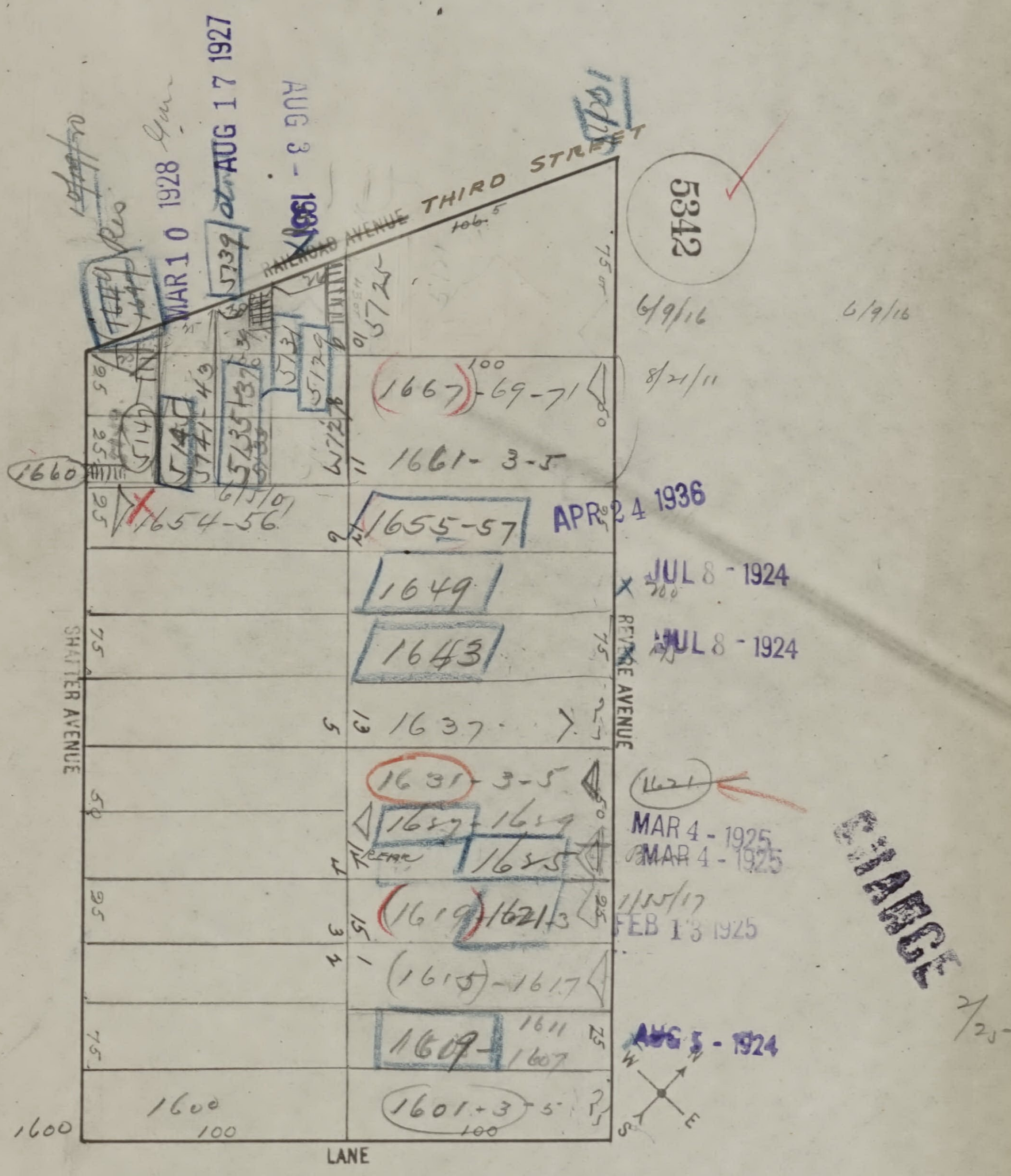
THIRD STREET
~~RAILROAD AVENUE~~
SHAFTER AVENUE
REVERE AVENUE
LANE
1600
1600
100
1601-3-5
100
1609-
1611
1607
(1615)-1617
(1619)1621-3
1625
1629
1627
Rear
1631-3-5
1637
1643
1649
1655-57
1654-56
1660
1661-3-5
1667-69-71
5141
5142
5741-43
5735
5739
5731
5729
5725
4727
5722
6/5/01
106.5
100
75
50
25
N
E
S
W

MAR 1 0 1928
AUG 1 7 1927
AUG 3 - 1931
APR 2 4 1936
JUL 8 - 1924
JUL 8 - 1924
MAR 4 - 1925
MAR 4 - 1925
FEB 1 3 1925
AUG 5 - 1924
CHANGE
6/9/16
6/9/16
8/21/11
11/15/17
1621
7/25

OFFICIAL COPY
SAN FRANCISCO DEPARTMENT OF BUILDING INSPECTION

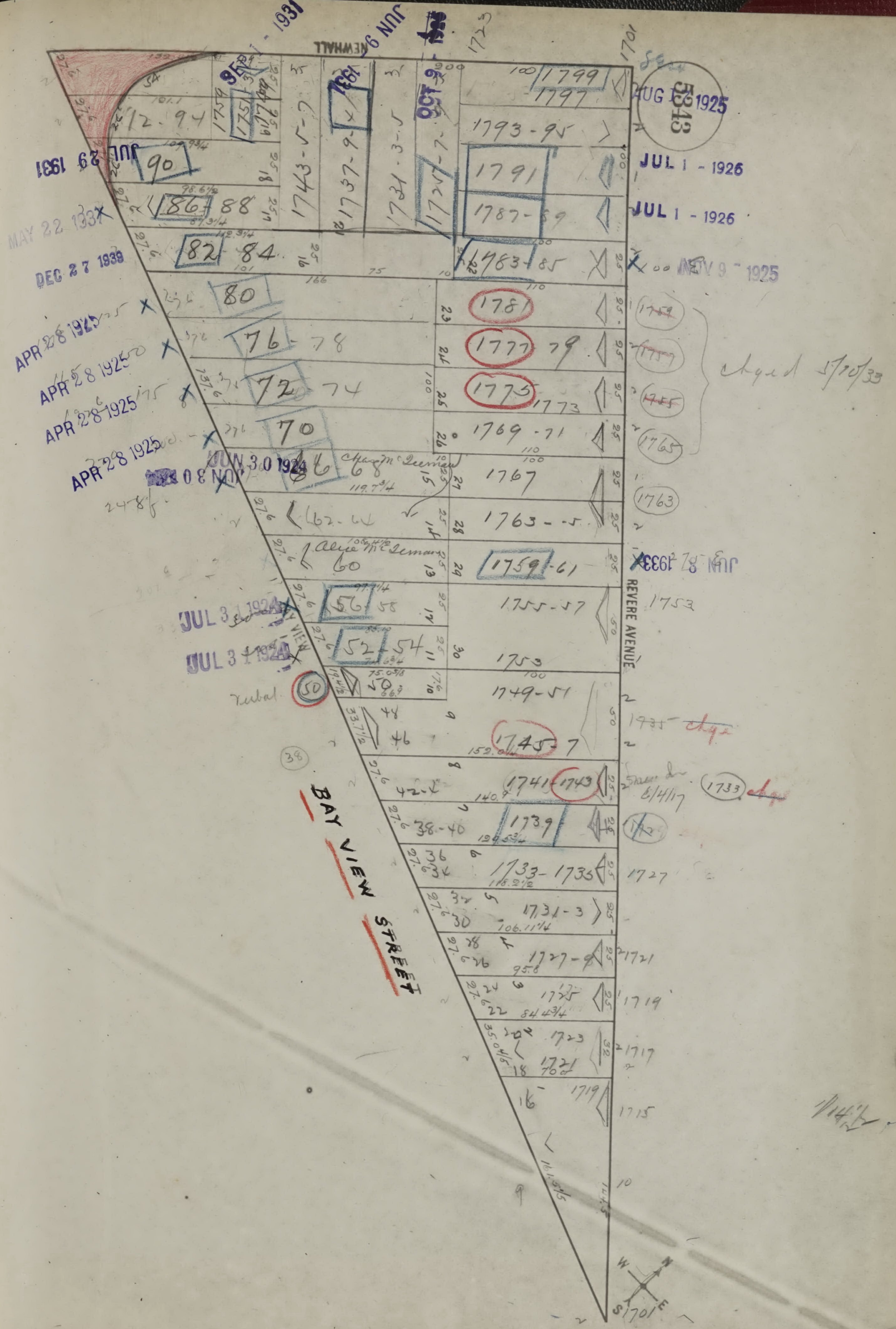
NEWHALL
REVERE AVENUE
BAY VIEW STREET
JUN 9 1931
SEP 1 - 1931
OCT 9
AUG 1925
JUL 1 - 1926
JUL 1 - 1926
NOV 9 - 1925
JUL 29 1931
MAY 22 1939
DEC 27 1939
APR 28 1925
APR 28 1925
APR 28 1925
APR 28 1925
JUN 30 1924
JUL 3 1924
JUL 3 1924
JUN 27 1933
1799
1797
1793-95
1791
1787-89
1783-85
1781
1777-79
1775
1773
1769-71
1767
1763-5
1759-61
1755-57
1753
1749-51
1745-7
1741
1743
1739
1733-1735
1731-3
1727-9
1725
1723
1721
1719
1701
1753
1727
1721
1719
1717
1715
1733
1763
1765
90
86
88
82
84
80
76
78
72
74
70
66
68
62-64
60
56
58
52
54
50
44
46
42-4
38-40
36
34
30
28
26
24
22
20
18
16
1743-5-7
1737-9-41
1731-3-5
1725-7-9
12-94
Chas. McGuinness
Alice McGuinness
Chgd 5/10/33
Chg
W
N
E
S


5344
PHELPS
REVERE AVENUE
60'
25
6
45'
25
5
30'
25
4
20'
25
3
10'
2
26'
23'
390'
160'
1
REVERE AVENUE
360'
NEWHALL
N
E
S
W

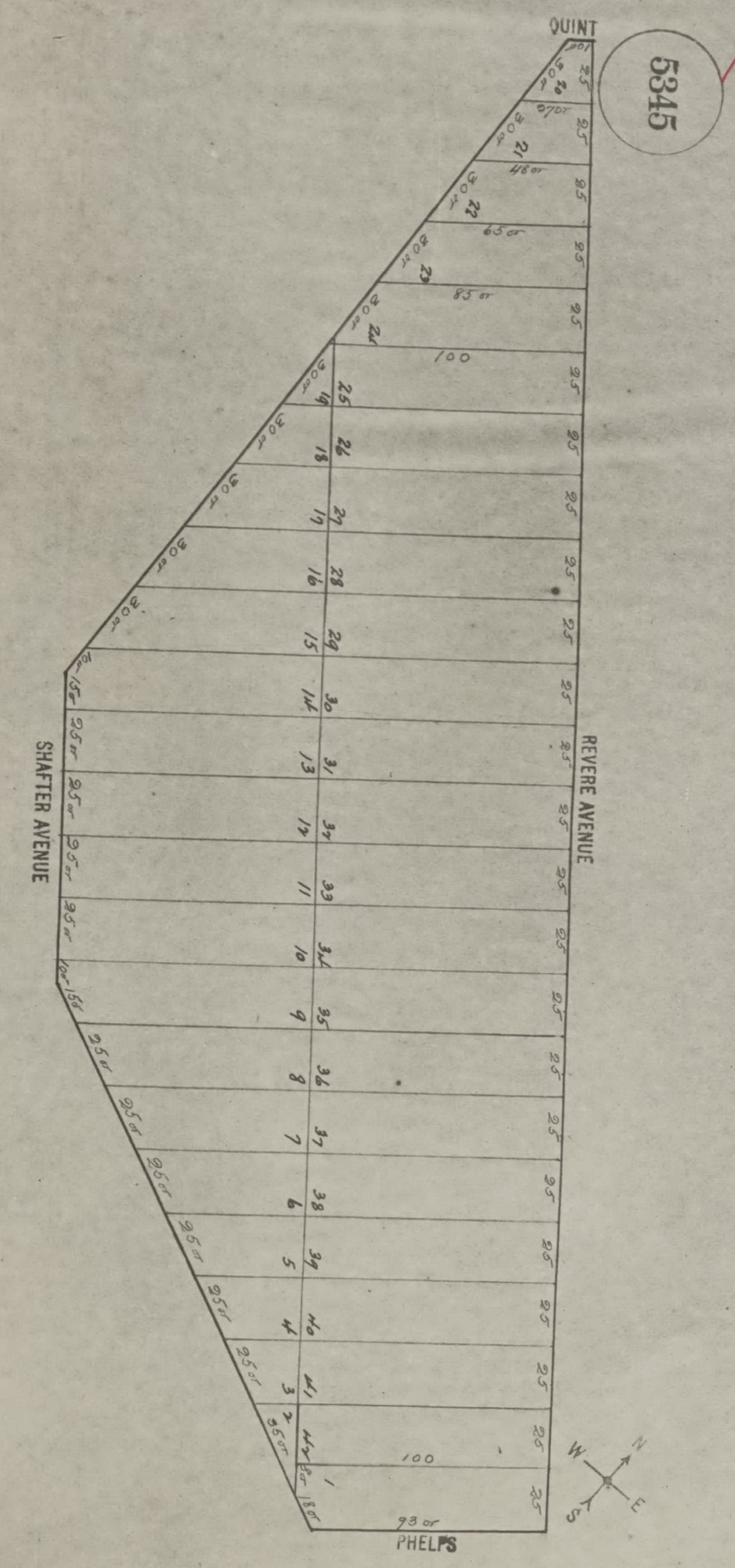
5345
QUINT
REVERE AVENUE
SHAFTER AVENUE
PHELPS
N
E
S
W
1
2
3
4
5
6
7
8
9
10
11
12
13
14
15
16
17
18
19
20
21
22
23
24
25
26
27
28
29
30
31
32
33
34
35
36
37
38
39
40
41
42
100
93 or

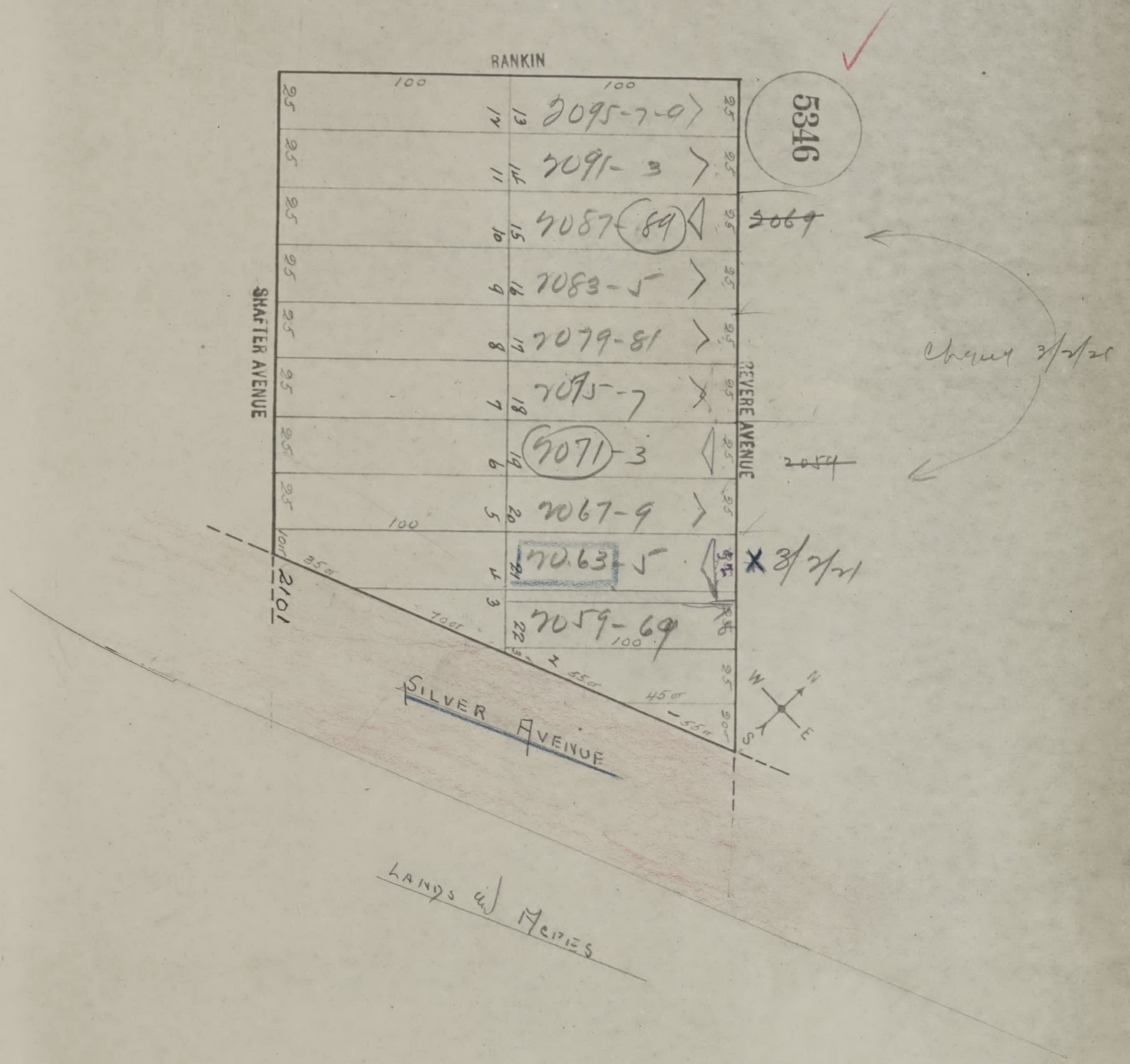
RANKIN
SHAFTER AVENUE
REVERE AVENUE
SILVER AVENUE
5346
100
100
25
2095-7-9
2091-3
2087-89
~~2069~~
2083-5
2079-81
2075-7
2071-3
~~2054~~
2067-9
2063-5
2059-69
Change 3/2/21
X 3/2/21
2101
100
35
70
55
45
55
14
13
11
14
10
15
9
16
8
17
7
18
6
19
5
20
4
21
3
22
2
W
N
E
S
Lands of Mepes

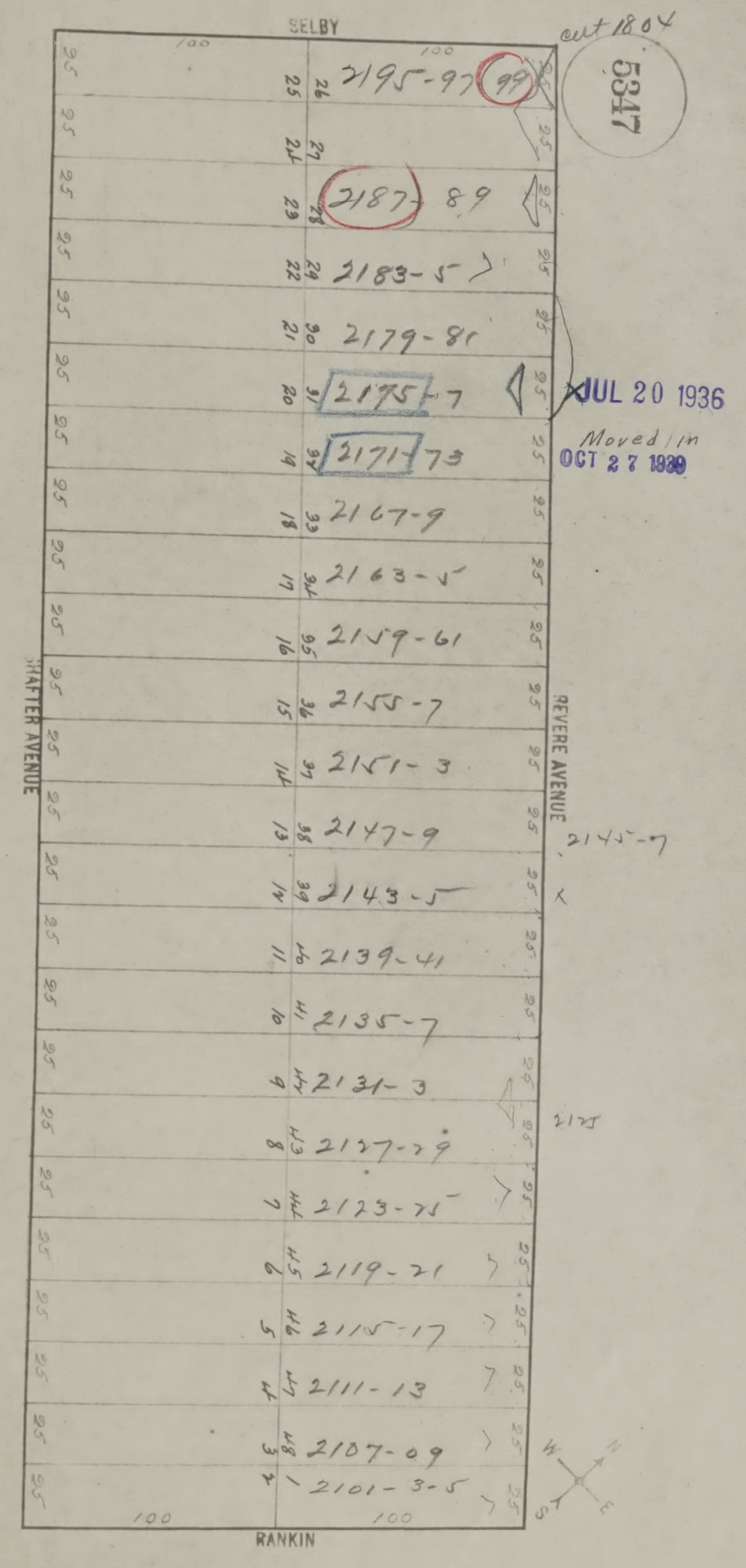
SELBY
cut 1804
5347
100
100
25 26 2195-97 99
24 27
23 28 2187- 89
22 29 2183-5
21 30 2179-81
20 31 2175-7
19 32 2171-73
18 33 2167-9
17 34 2163-5
16 35 2159-61
15 36 2155-7
14 37 2151-3
13 38 2147-9
12 39 2143-5
11 40 2139-41
10 41 2135-7
9 42 2131-3
8 43 2127-29
7 44 2123-25
6 45 2119-21
5 46 2115-17
4 47 2111-13
3 48 2107-09
2 1 2101-3-5
25
SHAFTER AVENUE
REVERE AVENUE
2145-7
2125
RANKIN
100
100
W
N
S
E

JUL 20 1936

Moved in
OCT 27 1939

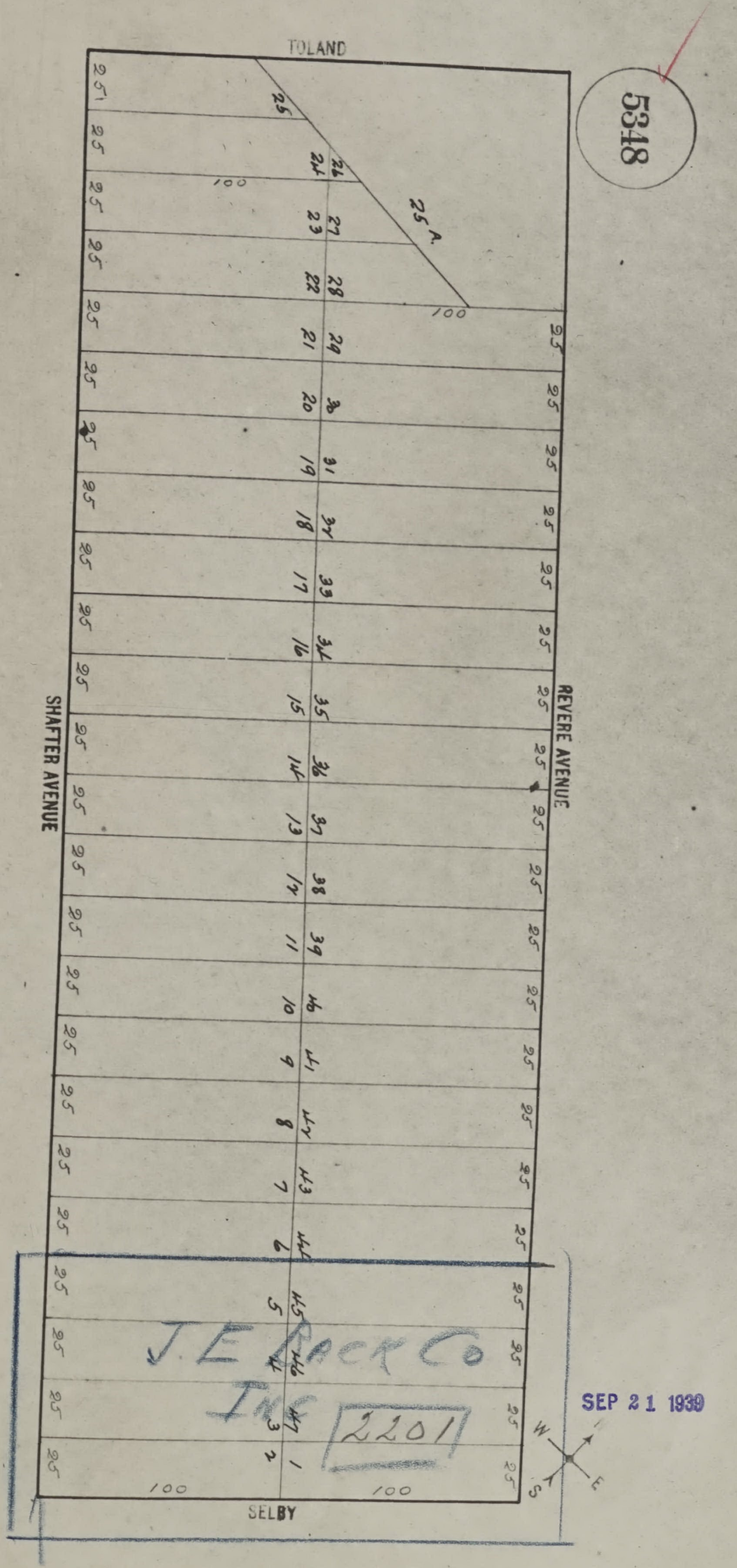
5348
TOLAND
SHAFTER AVENUE
REVERE AVENUE
SELBY
25A
100
25
W
E
S

J.E. Rack Co Inc

2201

SEP 21 1939

5349

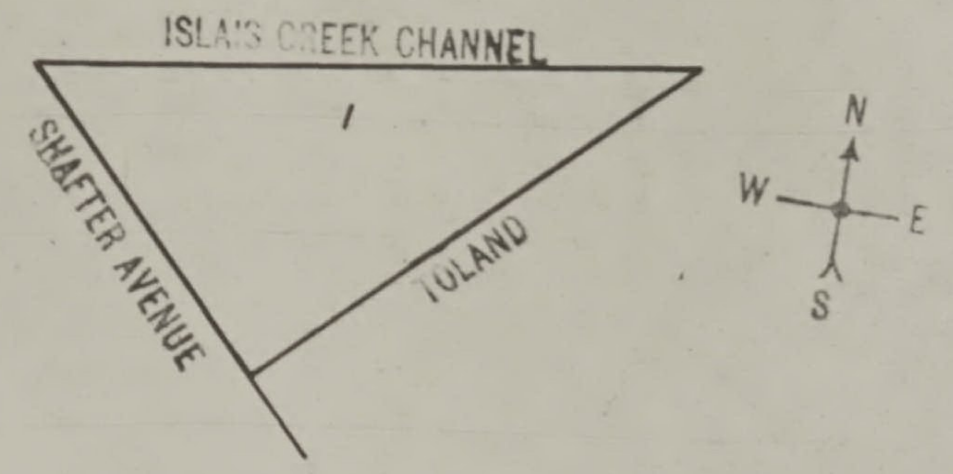
ISLAIS CREEK CHANNEL
1
SHAFTER AVENUE
TOLAND
N
W
E
S

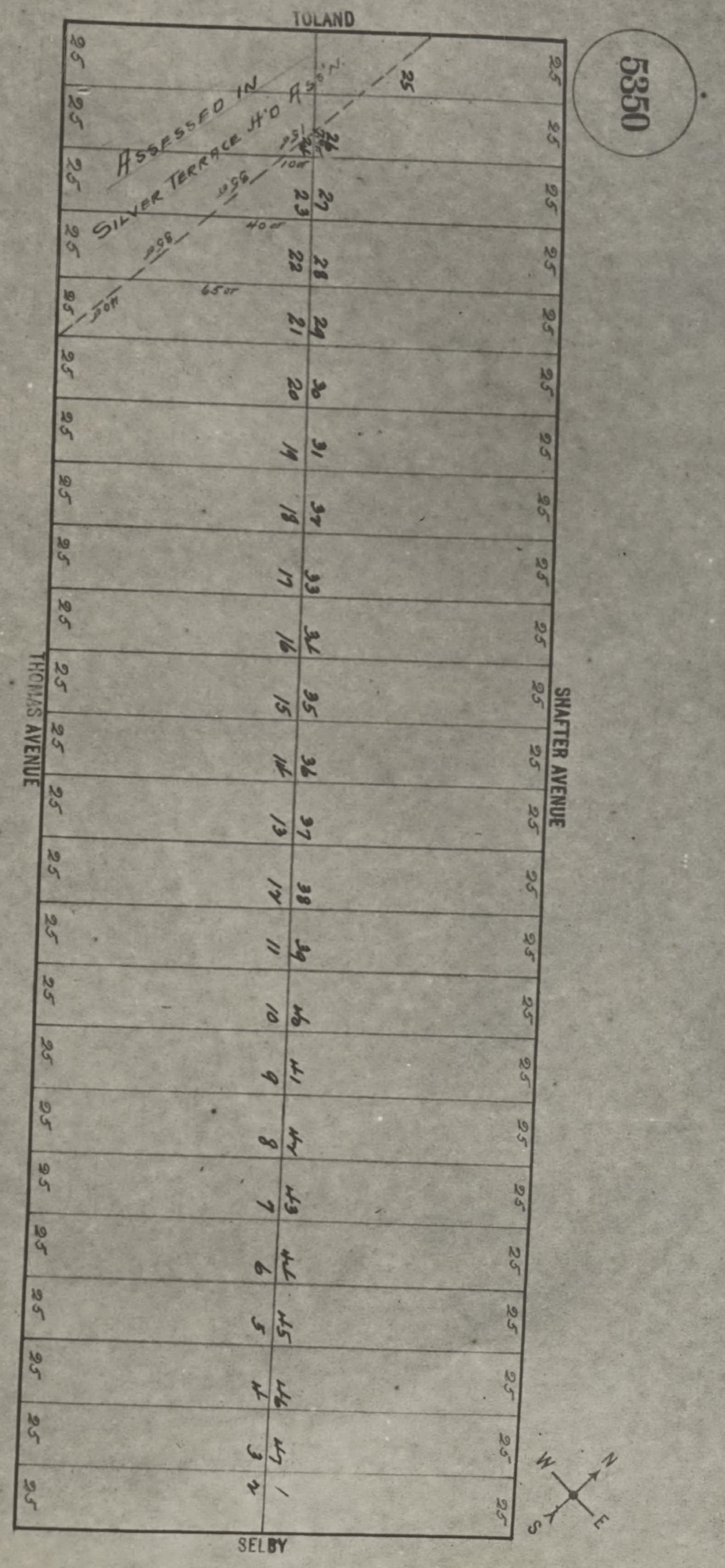
5350
TOLAND
SHAFTER AVENUE
THOMAS AVENUE
SELBY
Assessed in Silver Terrace H'd A'sn
N
E
S
W

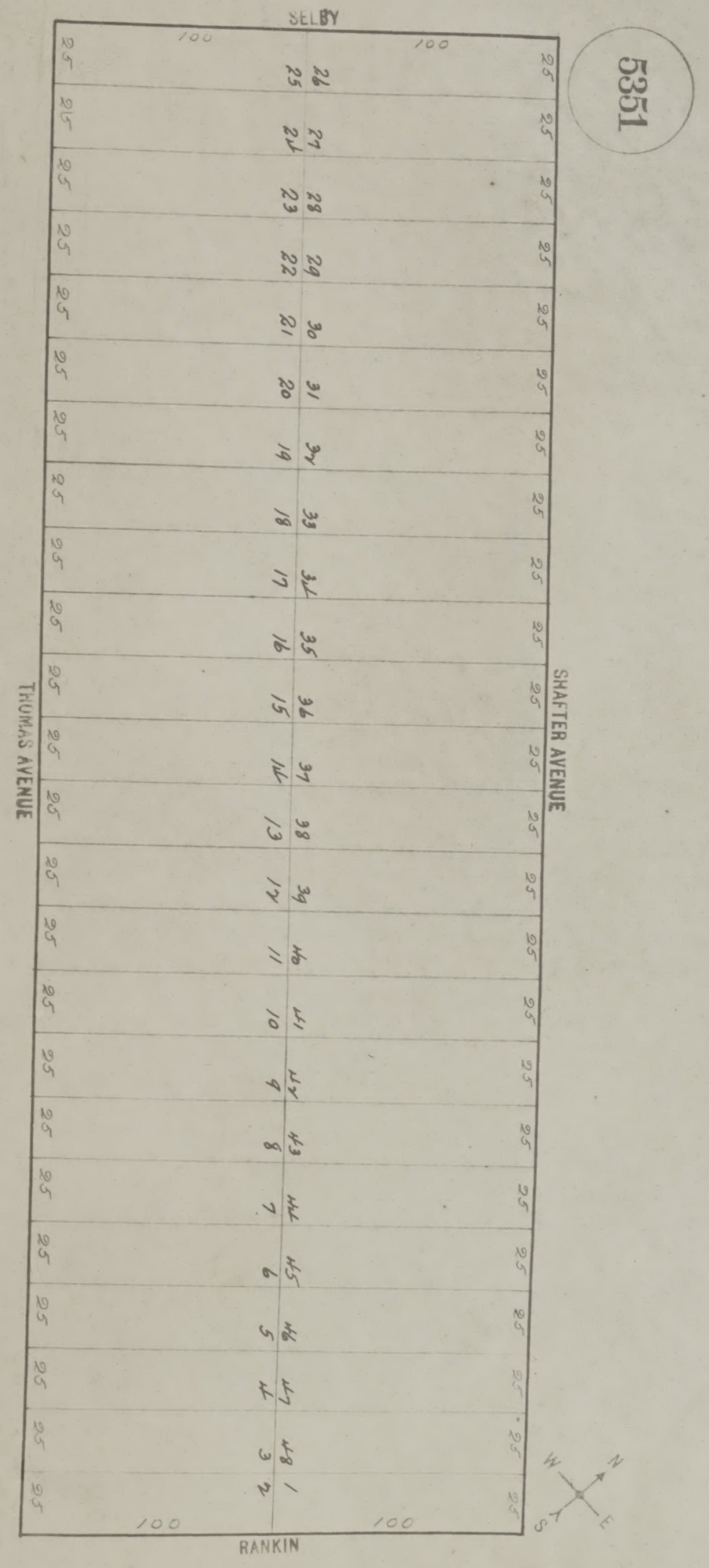
5351
SELBY
SHAFTER AVENUE
THOMAS AVENUE
RANKIN
100
100
25
1
2
3
4
5
6
7
8
9
10
11
12
13
14
15
16
17
18
19
20
21
22
23
24
25
26
27
28
29
30
31
32
33
34
35
36
37
38
39
40
41
42
43
44
45
46
47
48
N
S
E
W

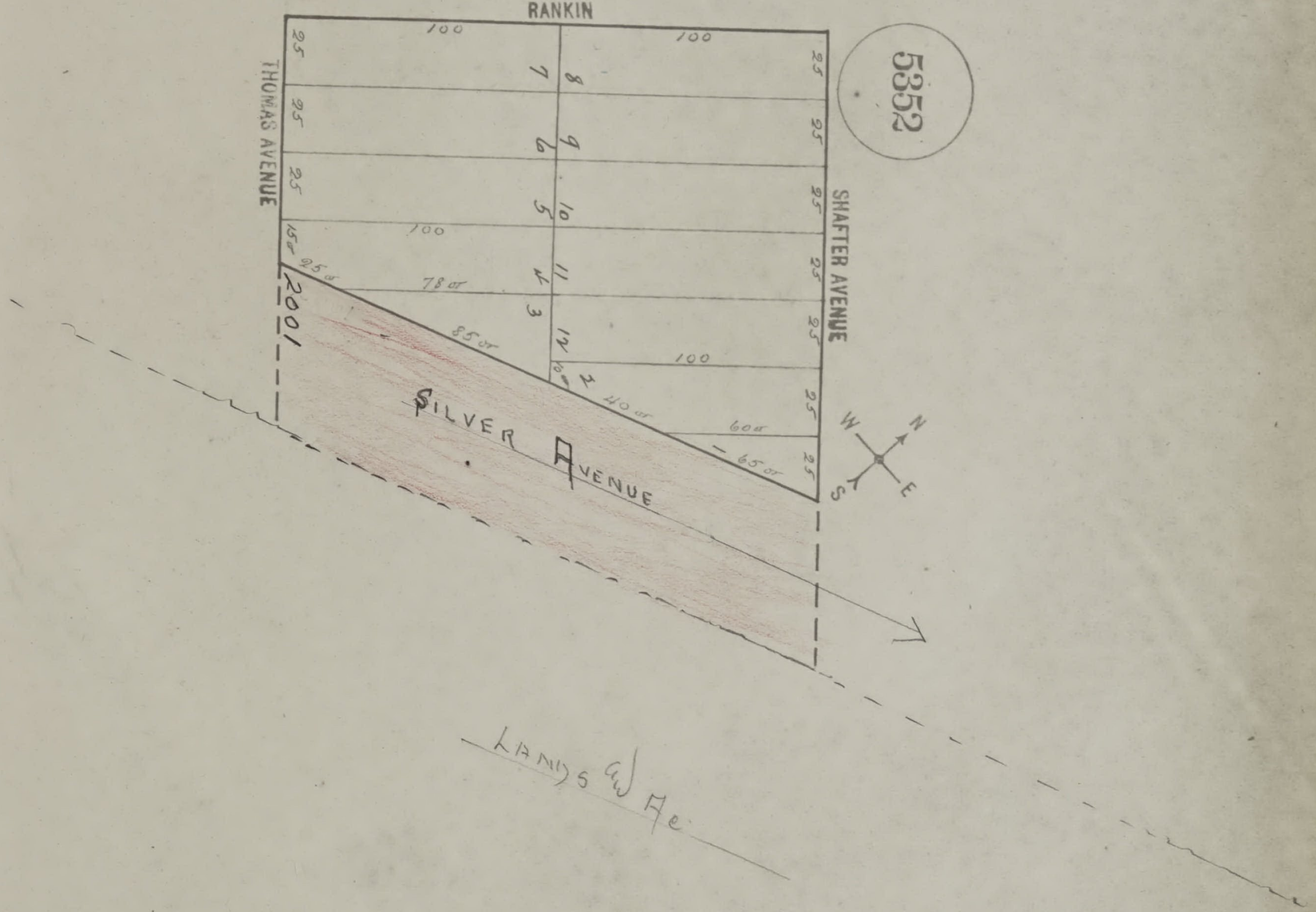
5352
RANKIN
THOMAS AVENUE
SHAFTER AVENUE
SILVER AVENUE
LANDS END AE
100
100
100
100
25
25
25
15 or
25 or
78 or
85 or
10 or
40 or
60 or
65 or
7
8
6
9
5
10
4
11
3
12
2
2001
W
N
E
S

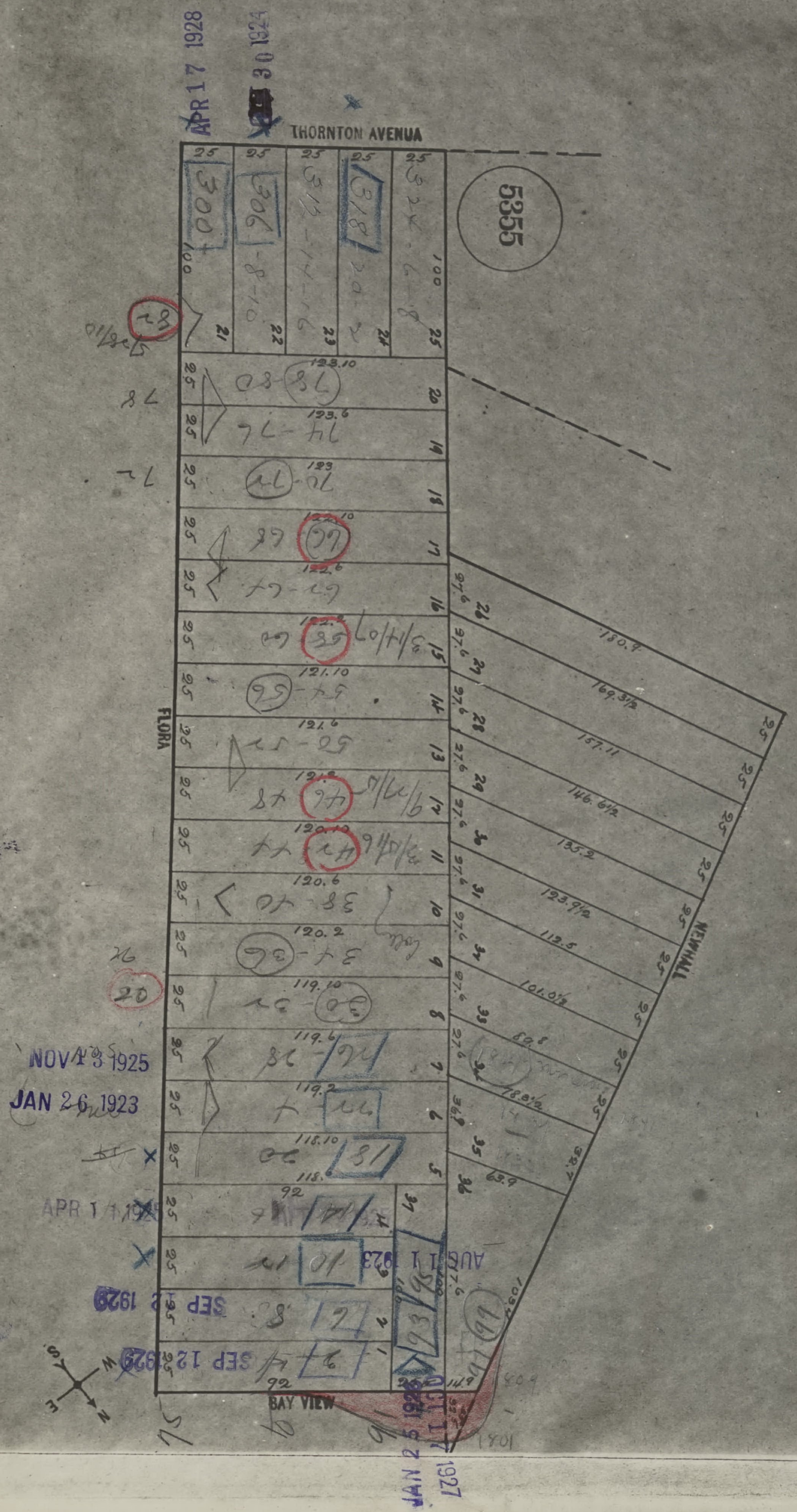
THORNTON AVENUE
5355
FLORA
NEWHALL
BAY VIEW
APR 17 1928
NOV 13 1925
JAN 26 1923
AUG 11 1923
SEP 12 1929
SEP 12 1929
JAN 25 1927


THORNTON AVENUA
5355
FLORA
NEWHALL
BAY VIEW
21
22
23
24
25
20
19
18
17
16
15
14
13
12
11
10
9
8
7
6
5
4
3
2
1
26
27
28
29
30
31
32
33
34
35
36
37
100
123.10
92
S
W
E
N

Duplicate

See Next Page

SAN FRANCISCO DEPARTMENT OF BUILDING INSPECTION
OFFICIAL COPY

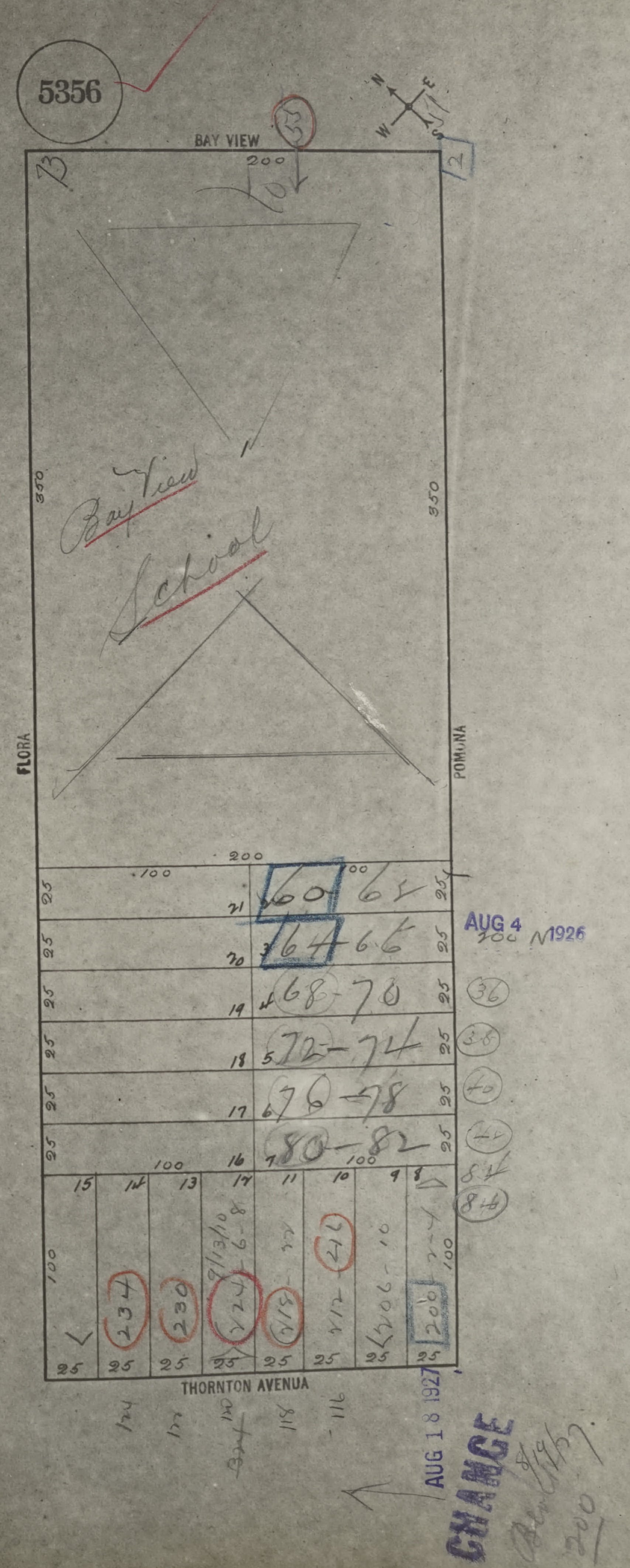
5356
BAY VIEW
N
E
W
S
200
13
2
350
350
Bay View School
FLORA
POMONA
200
100
100
21
20
19
18
17
16
60
64
64
66
68-70
72-74
76-78
80-82
36
38
40
42
84
86
25
100
100
15
14
13
12
11
10
9
8
234
230
224
218
212
206
200
25
THORNTON AVENUA
124
122
120
118
116
AUG 4 1926
AUG 18 1927
CHANGE

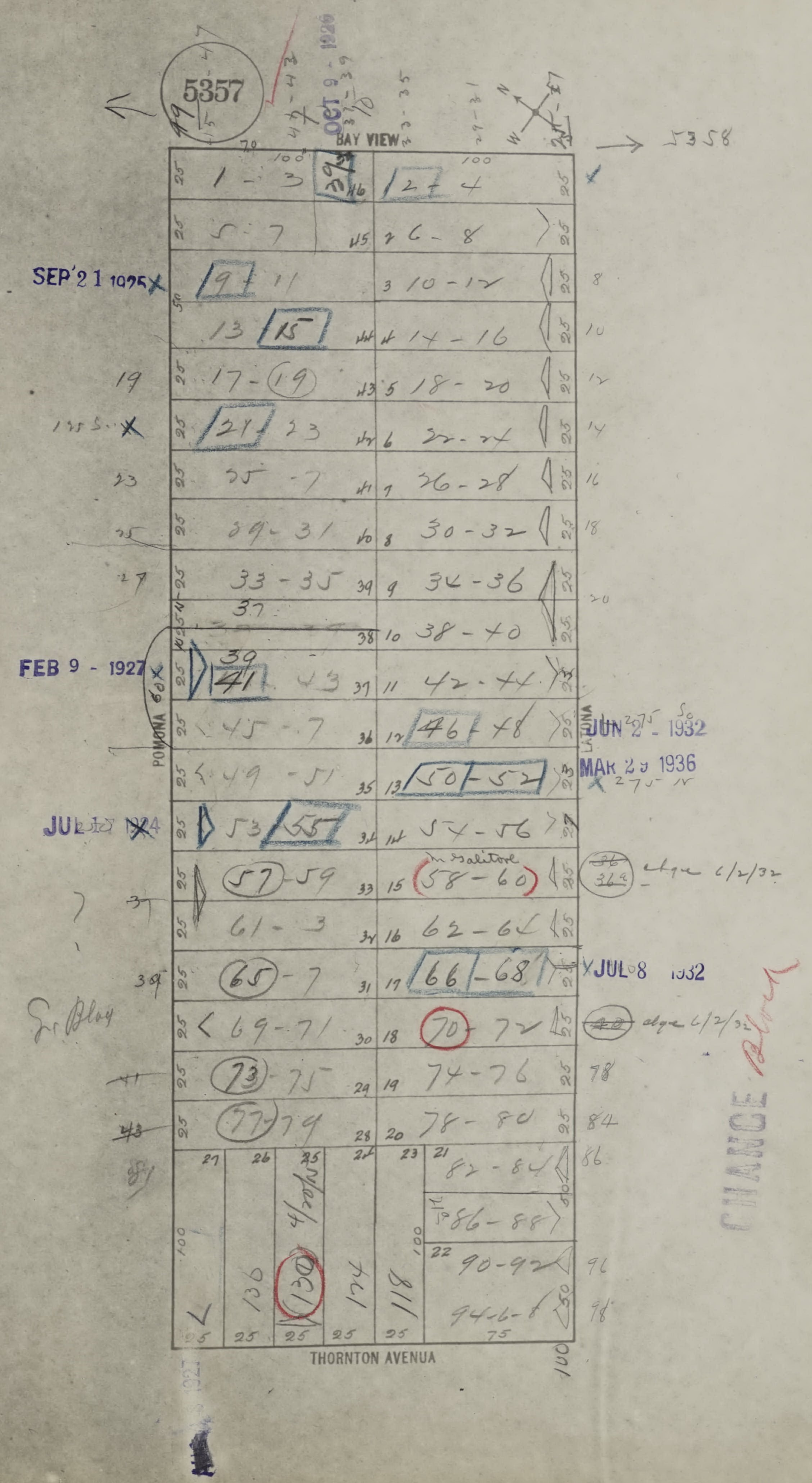
5357
5358
BAY VIEW
THORNTON AVENUE
POMONA
LAGUNA
OCT 9 - 1926
SEP 21 1925
FEB 9 - 1927
JUL 1924
JUN 2 - 1932
MAR 2 5 1936
JUL 8 1932
CHANGE
1 - 3
5 - 7
9 - 11
13 15
17 - 19
21 23
25 - 7
29 - 31
33 - 35
37
39 41 43
45 - 7
49 - 51
53 55
57 - 59
61 - 3
65 - 7
69 - 71
73 - 75
77 - 79
2 - 4
6 - 8
10 - 12
14 - 16
18 - 20
22 - 24
26 - 28
30 - 32
34 - 36
38 - 40
42 - 44
46 - 48
50 - 52
54 - 56
58 - 60
62 - 64
66 - 68
70 - 72
74 - 76
78 - 80
82 - 84
86 - 88
90 - 92
94 - 6 - 8
136
130
124
118
100
25
75

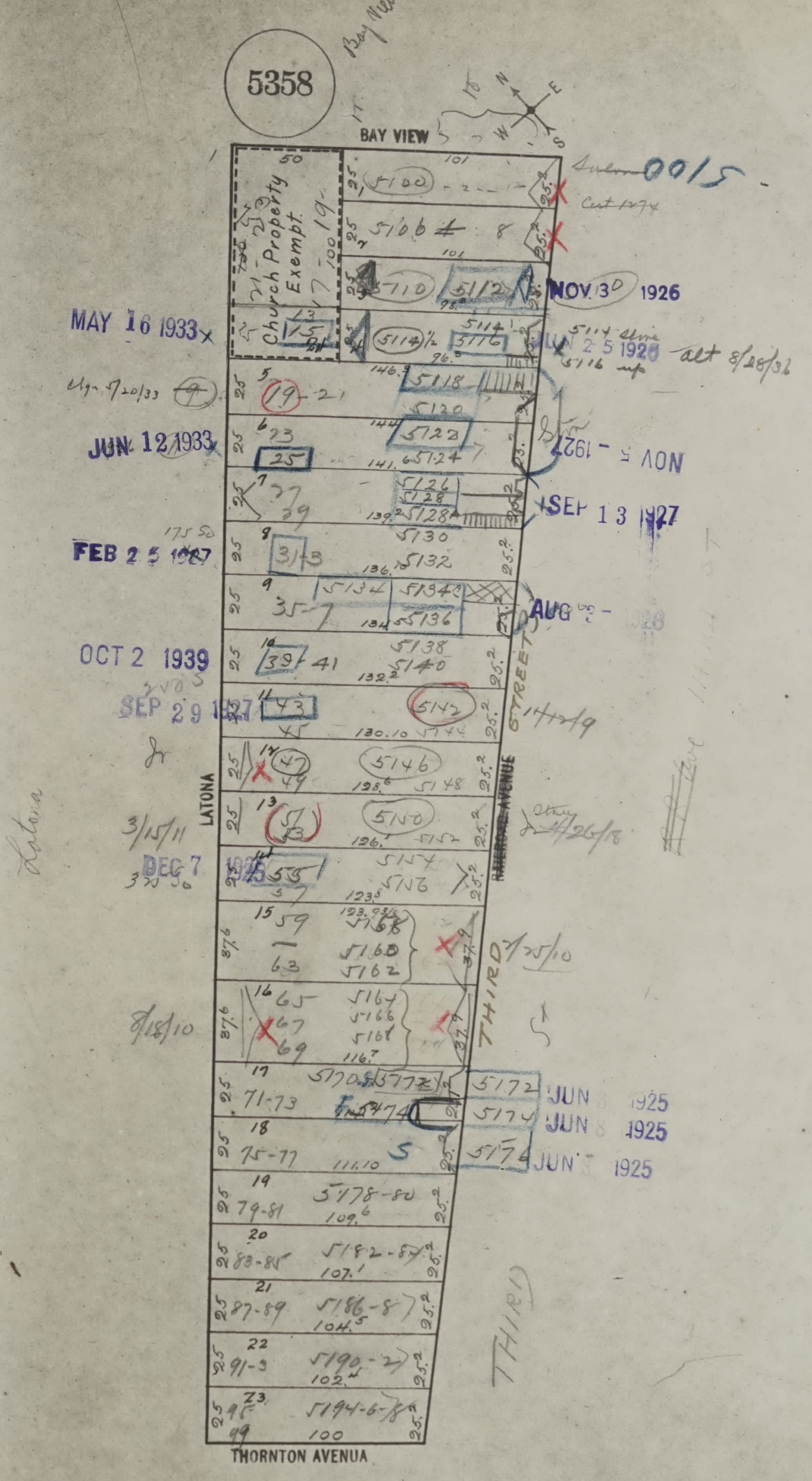
5358
BAY VIEW
LATONA
THIRD STREET
RAILROAD AVENUE
THORNTON AVENUE
Church Property Exempt
0015
NOV 30 1926
MAY 16 1933
JUN 25 1926
alt 8/28/36
JUN 12 1933
NOV 5 1927
SEP 13 1927
FEB 25 1927
AUG
OCT 2 1939
SEP 29 1927
DEC 7
3/15/11
8/18/10
JUN 1925
JUN 1925
JUN 1925
5100
5106
5110
5112
5114
5116
5118
5120
5122
5124
5126
5128
5130
5132
5134
5136
5138
5140
5142
5144
5146
5148
5150
5152
5154
5156
5158
5160
5162
5164
5166
5168
5170
5172
5174
5176
5178-80
5182-84
5186-87
5190-2
5194-6-8
THIRD

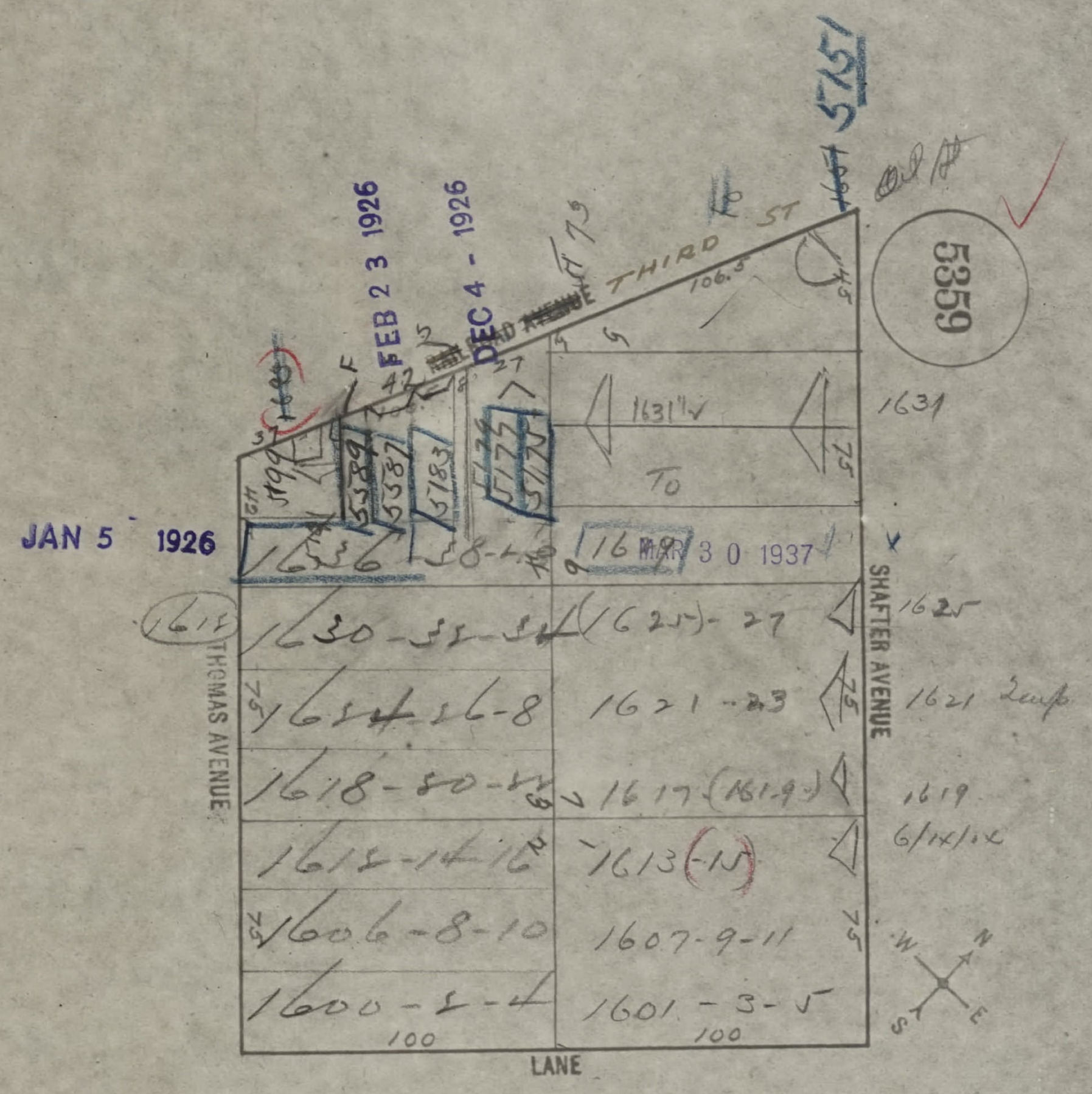
5359
5751
THIRD ST
~~RAILROAD AVENUE~~
FEB 2 3 1926
DEC 4 - 1926
JAN 5 1926
MAR 3 0 1937
THOMAS AVENUE
SHAFTER AVENUE
LANE
106.5
100
100
75
1631½
TO
1636
38-40
5199
5389
5387
5383
5177
5175
5173
1630-32-34
1624-26-8
1618-20-22
1612-14-16
1606-8-10
1600-2-4
(1625)-27
1621-23
1617 (1619)
1613 (-15)
1607-9-11
1601-3-5
1631
1625
1621 2 unit
1619
6/18/12
1611
N
E
S
W

SAN FRANCISCO DBI DEPARTMENT OF BUILDING INSPECTION
OFFICIAL COPY

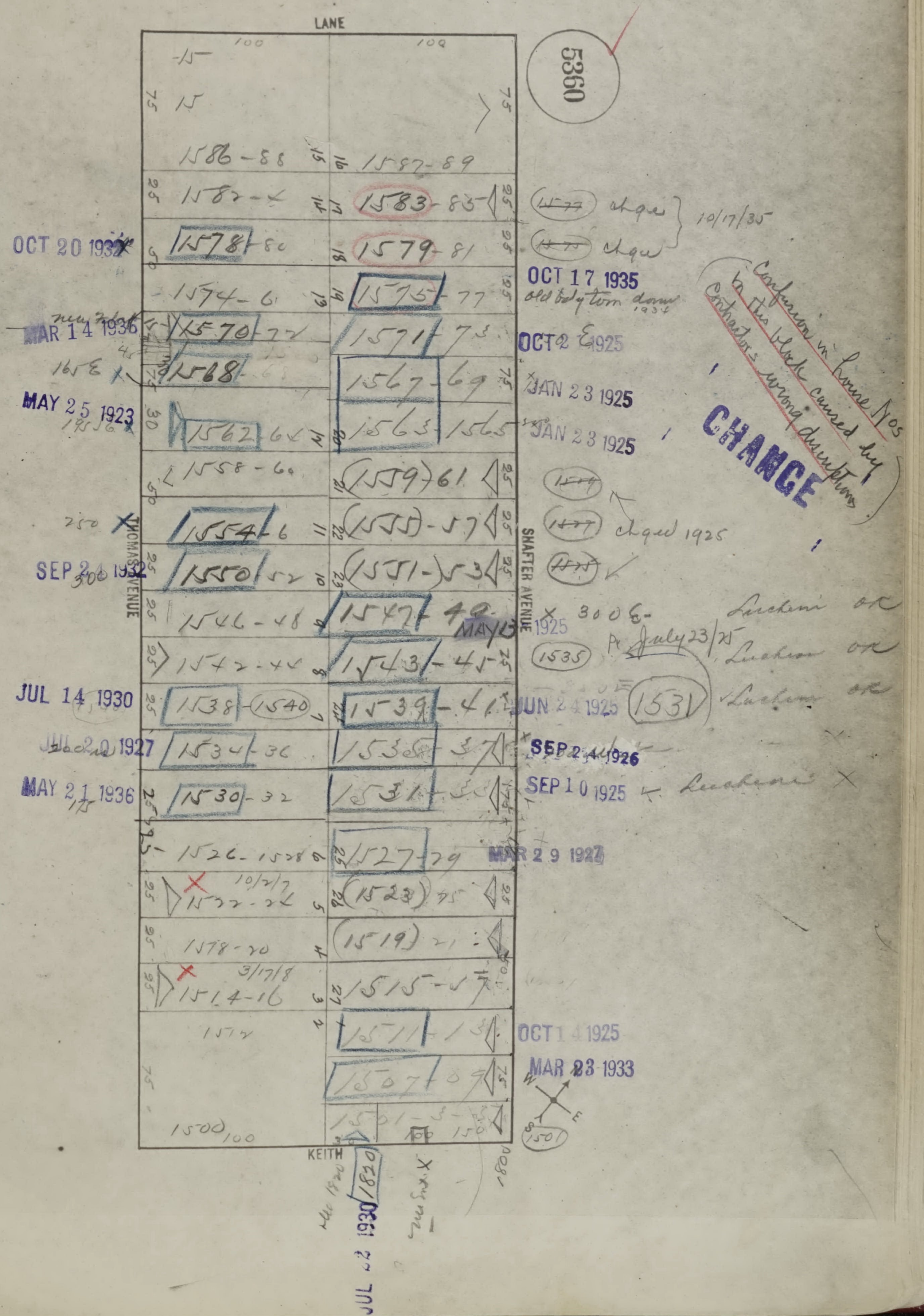
LANE
5360
THOMAS AVENUE
SHAFTER AVENUE
KEITH
1586-88
1587-89
1582
1583-85
1578-80
1579-81
1574-6
1575-77
1570-72
1571-73
1568
1567-69
1562-64
1563-1565
1558-60
1559-61
1554-6
1555-57
1550-52
1551-53
1546-48
1547-49
1542-44
1543-45
1538
1540
1539-41
1534-36
1535-37
1530-32
1531-33
1526-1528
1527-29
1522-24
1523-25
1518-20
1519-21
1514-16
1515-17
1512
1511-13
1507-09
1501-3-5
1500
1501
1535
1531
OCT 20 1933
MAR 14 1936
MAY 25 1923
SEP 2 1932
JUL 14 1930
JUL 20 1927
MAY 21 1936
OCT 17 1935
old bldg torn down 1934
OCT 2 1925
JAN 23 1925
JAN 23 1925
chqd 1925
MAY 1925
JUN 24 1925
SEP 24 1926
SEP 10 1925
MAR 29 1927
OCT 14 1925
MAR 23 1933
JUL 2 1930
chqe
chqe
10/17/35
Confusion in house Nos in this block caused by contractors wrong description
CHANGE
Luchessi ok
Luchessi ok
Luchessi ok
Luchessi
July 23/25
300 E
250
300
165 E
10/2/7
3/17/8
1820
W
E
S

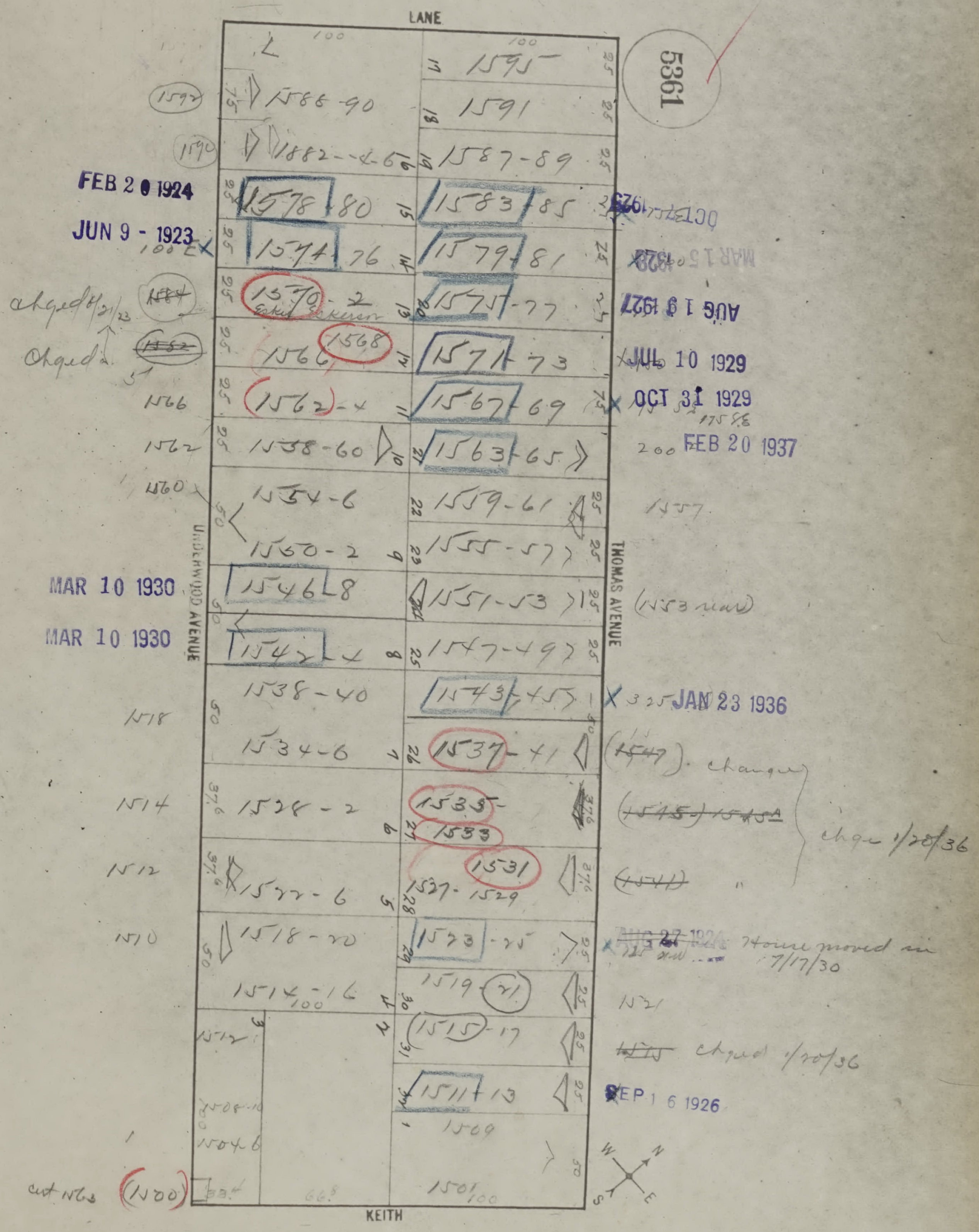
LANE
5361
100
100
1595
1592
1588-90
1591
1590
1882-4-6
1587-89
FEB 2 0 1924
1578-80
1583-85
OCT 22 1925
JUN 9 - 1923
100 E
1574-76
1579-81
MAR 15 1928
chged 8/21/23
~~1584~~
1570-2
Eskil Eskerson
1575-77
AUG 1 9 1927
Chged
~~1582~~
1566
1568
1571-73
JUL 10 1929
1566
1562-4
1567-69
OCT 31 1929
175 $
1562
1558-60
1563-65
200 FEB 20 1937
1560
1554-6
1559-61
1557
1550-2
1555-57
UNDERWOOD AVENUE
THOMAS AVENUE
MAR 10 1930
1546-8
1551-53
(1553 rear)
MAR 10 1930
1542-4
1547-49
1538-40
1543-45
325 JAN 23 1936
1518
1534-6
1537-41
(~~1547~~) change
1514
1528-2
1535
1533
(~~1545~~) 1545A
chge 1/20/36
1512
1522-6
1531
1527-1529
(~~1541~~) "
1510
1518-20
1523-25
~~AUG 27 1924~~
House moved in 7/17/30
1514-16
100
1519-21
1521
1512
1515-17
~~1515~~ chged 1/20/36
1511-13
SEP 1 6 1926
1508-10
1509
1504-6
cut NB
1500
33.4
66.8
1501
100
KEITH
W
N
S
E

SAN FRANCISCO DEPARTMENT OF BUILDING INSPECTION
OFFICIAL COPY

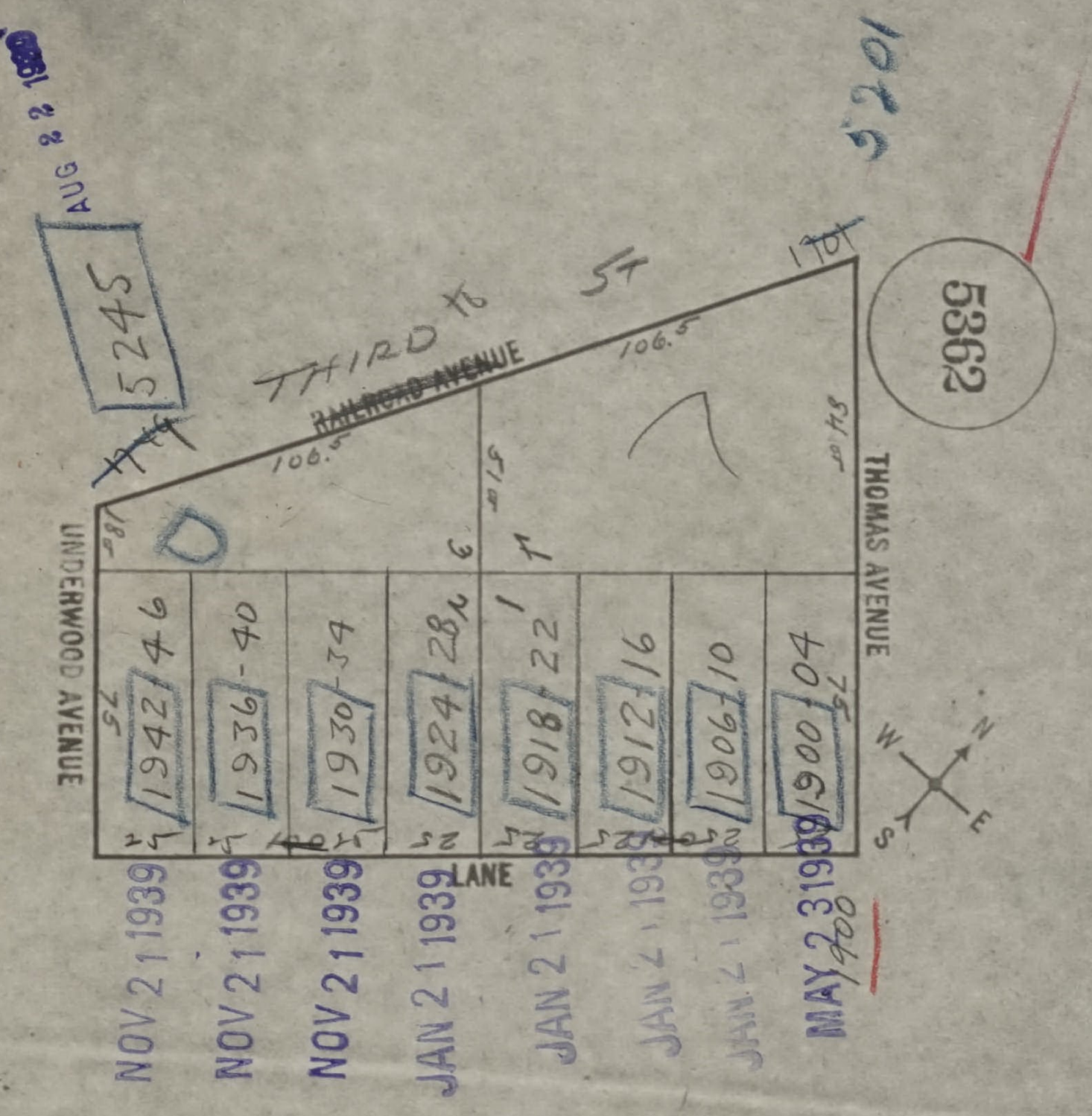
5362
UNDERWOOD AVENUE
THOMAS AVENUE
~~RAILROAD AVENUE~~
THIRD St
LANE
5245
AUG 22 19
5201
1025
D
7
6
1
75
75
106.5
106.5
81.5
84.5
18
25
1942-46
1936-40
1930-34
1924-28
1918-22
1912-16
1906-10
1900-04
NOV 21 1939
NOV 21 1939
NOV 21 1939
JAN 21 1939
JAN 21 1939
JAN 21 1939
JAN 21 1939
MAY 23 1939
1900
N
S
E
W

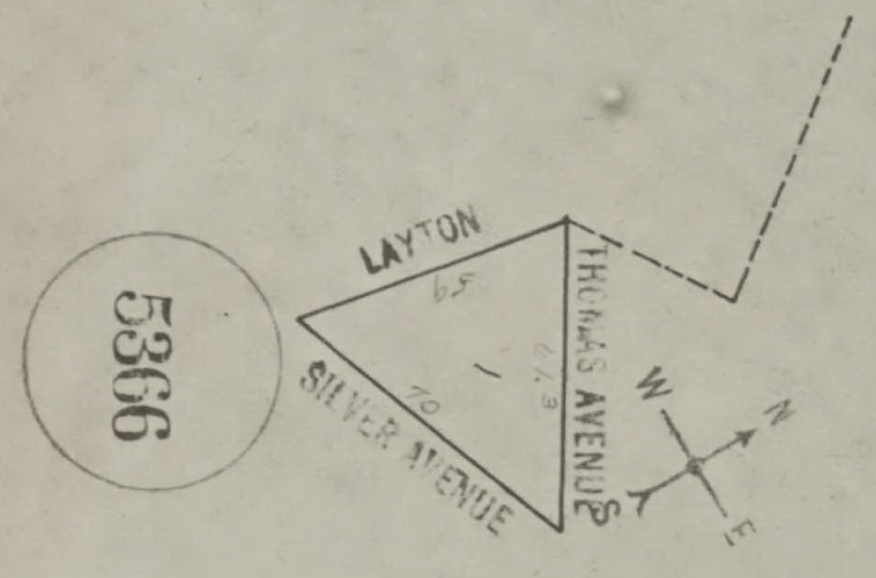
5366
LAYTON
THOMAS AVENUE
SILVER AVENUE
65
67.9
70
1
W
N
E
S

SAN FRANCISCO DBI DEPARTMENT OF BUILDING INSPECTION
OFFICIAL COPY

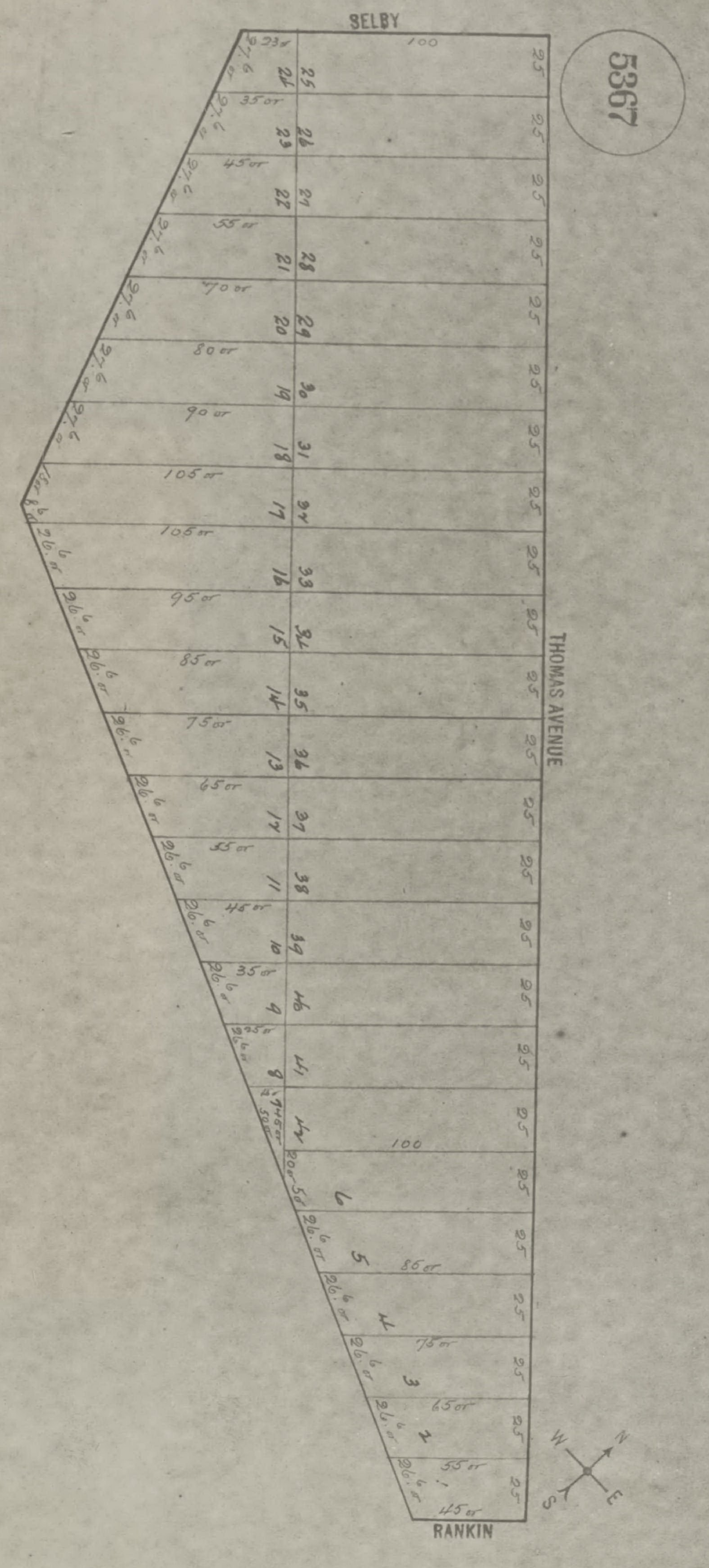
5367
SELBY
THOMAS AVENUE
RANKIN
100
25
N
E
S
W

Bldg permits,

Vol. 11. Completed

Except where

paper clips

mark

page

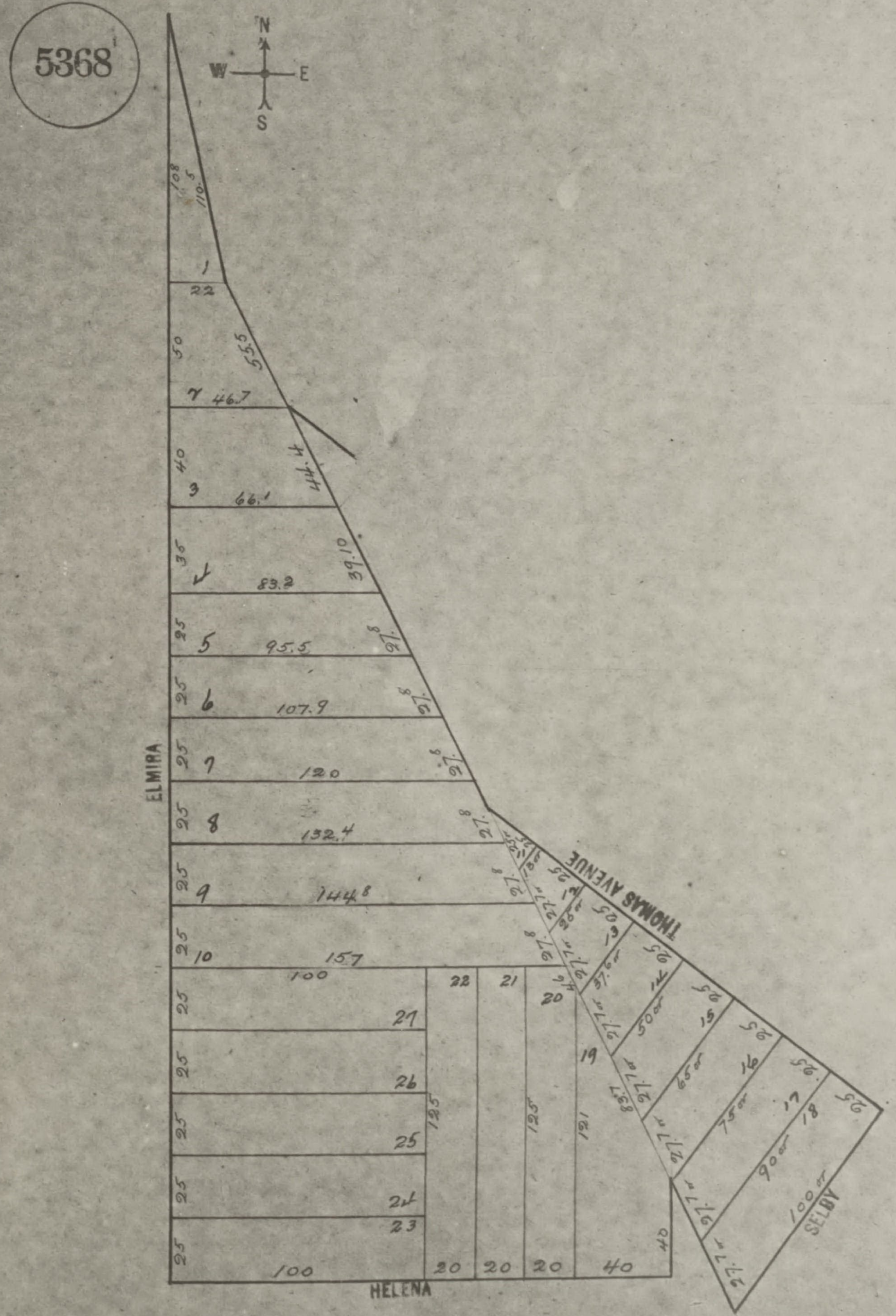
5368
N
W
E
S
ELMIRA
THOMAS AVENUE
HELENA
SELBY
1
2
3
4
5
6
7
8
9
10
46.7
66.1
83.2
95.5
107.9
120
132.4
144
157
100
27
26
25
24
23
22
21
20
19
16
17
18
20
20
20
40
100

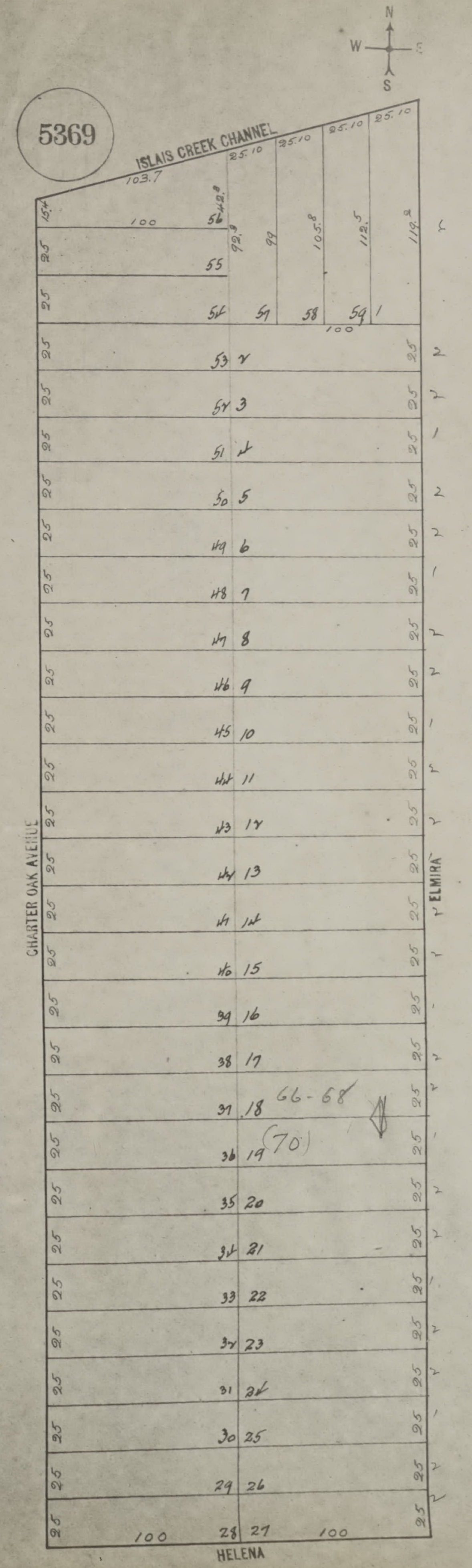
5369
N
W
E
S
ISLAIS CREEK CHANNEL
103.7
25.10
25.10
25.10
25.10
15.4
42.8
92.3
99
105.8
112.5
119.2
100
56
55
54
57
58
59
1
100
53 2
52 3
51 4
50 5
49 6
48 7
47 8
46 9
45 10
44 11
43 12
42 13
41 14
40 15
39 16
38 17
37 18
36 19
35 20
34 21
33 22
32 23
31 24
30 25
29 26
28 27
66-68
(70)
25
CHARTER OAK AVENUE
ELMIRA
HELENA
100
100

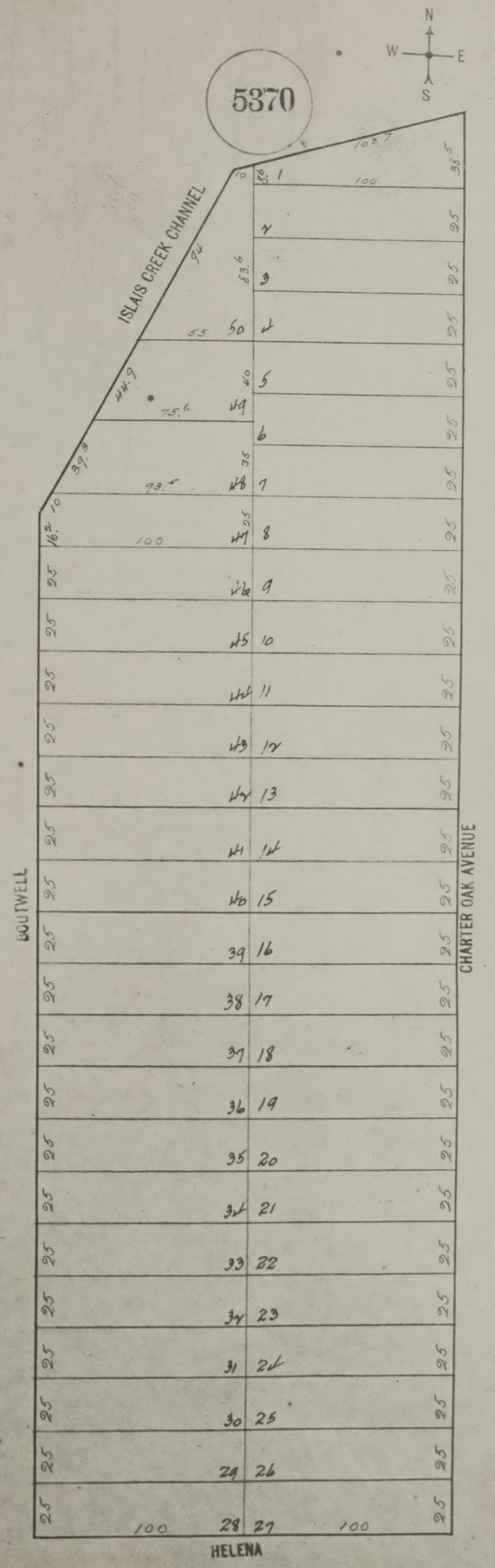
5370
N
W
E
S
ISLAIS CREEK CHANNEL
BOUTWELL
CHARTER OAK AVENUE
HELENA
1
2
3
4
5
6
7
8
9
10
11
12
13
14
15
16
17
18
19
20
21
22
23
24
25
26
27
28
29
30
31
32
33
34
35
36
37
38
39
40
41
42
43
44
45
46
47
48
49
50
100
25

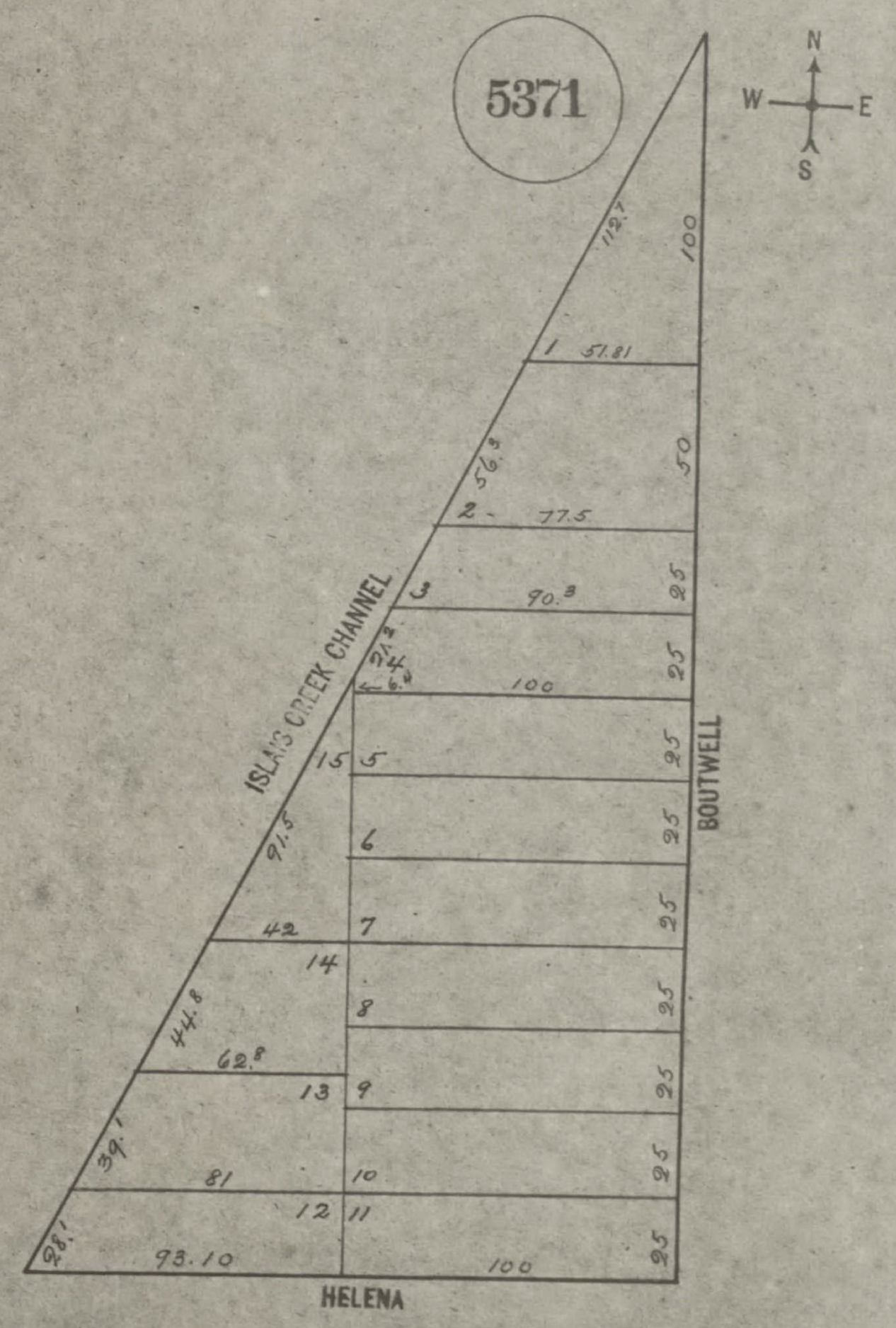
5371
N
W
E
S
ISLAIS CREEK CHANNEL
BOUTWELL
HELENA
112.7
100
1
51.81
56.3
50
2
77.5
3
90.3
25
21.2
4
6.4
100
25
15
5
25
91.5
6
25
42
7
25
14
44.8
8
25
62.8
13
9
25
39.1
81
10
25
12
11
28.1
93.10
100
25

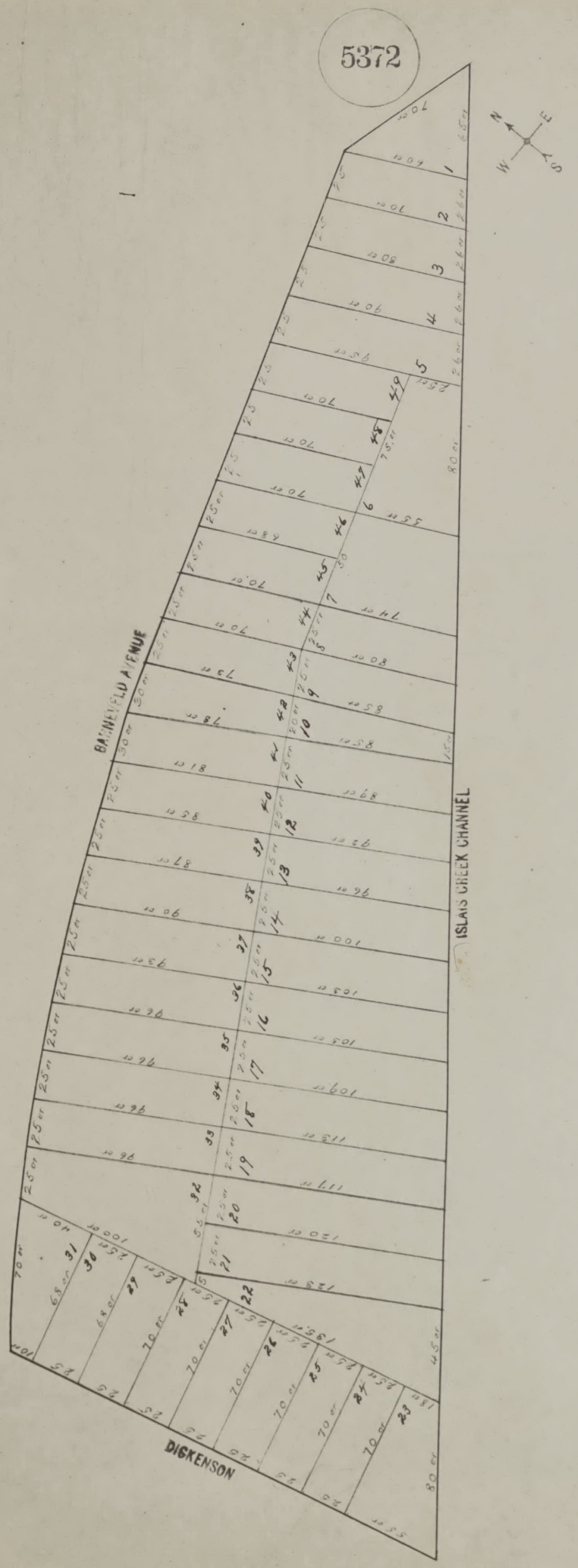
5372
N
E
S
W
BARNEVELD AVENUE
ISLAIS CREEK CHANNEL
DICKENSON
1
2
3
4
5
6
7
8
9
10
11
12
13
14
15
16
17
18
19
20
21
22
23
24
25
26
27
28
29
30
31
32
33
34
35
36
37
38
39
40
41
42
43
44
45
46
47
48
49

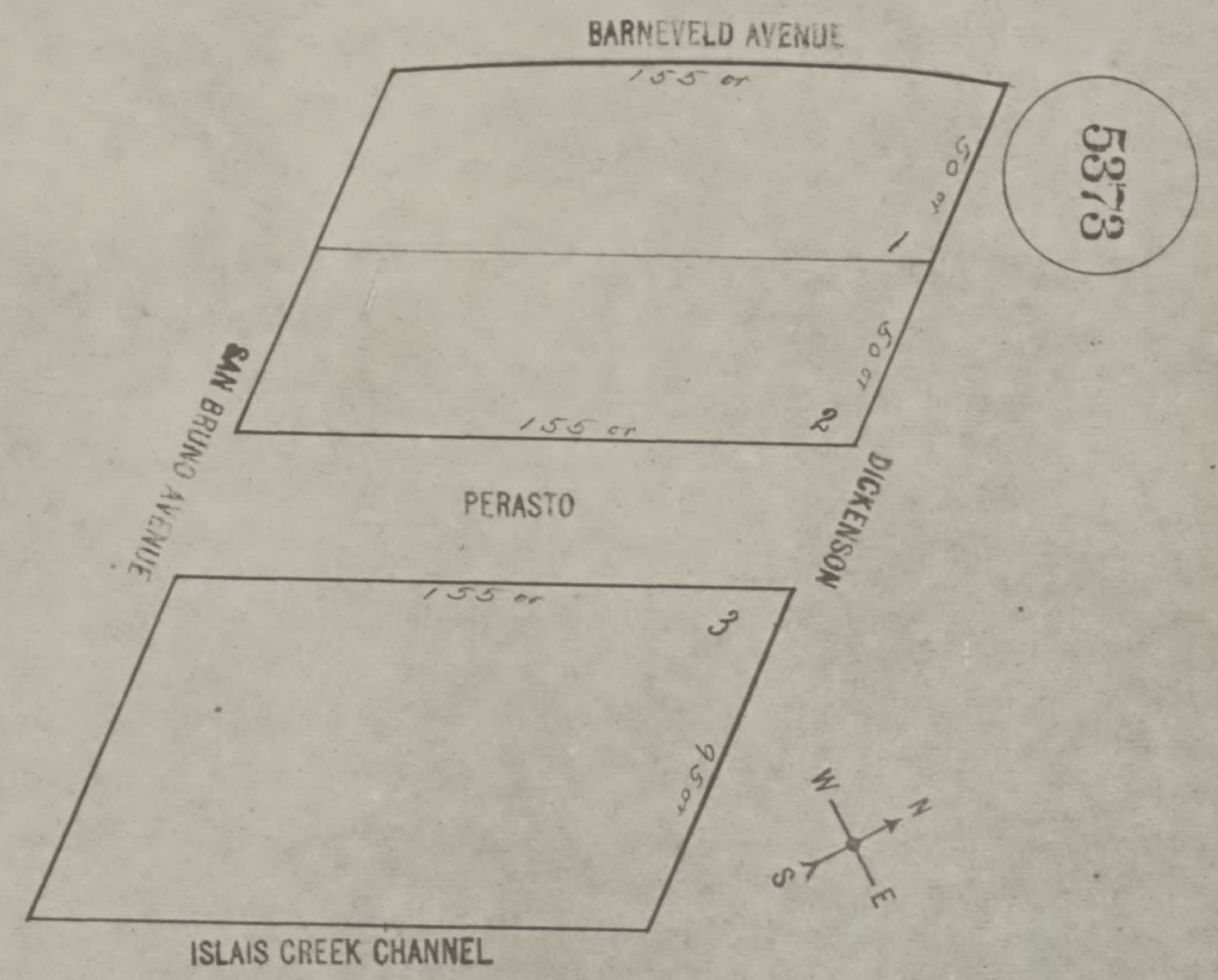
BARNEVELD AVENUE
155 or
50 or
1
50 or
2
155 or
SAN BRUNO AVENUE
PERASTO
DICKENSON
155 or
3
95 or
ISLAIS CREEK CHANNEL
5373
W
N
S
E

SAN FRANCISCO DEPARTMENT OF BUILDING INSPECTION
OFFICIAL COPY

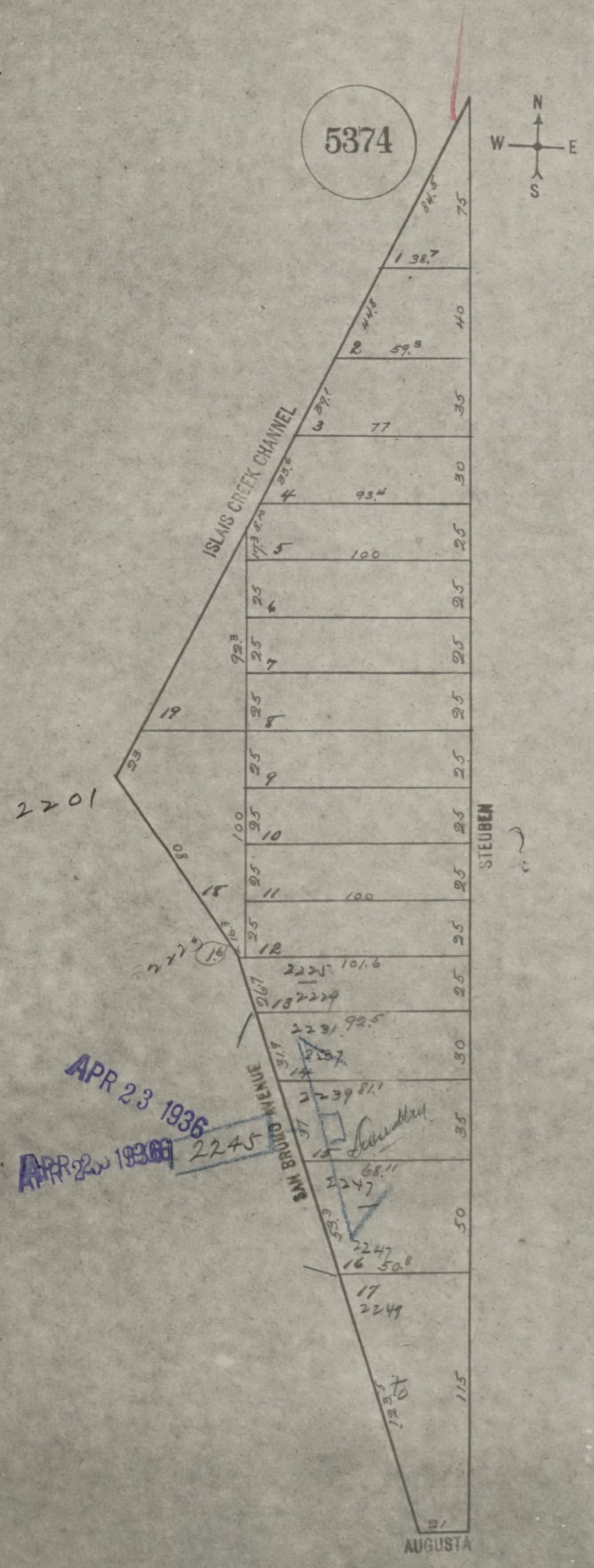
5374
N
W
E
S
ISLAIS CREEK CHANNEL
STEUBEN
SAN BRUNO AVENUE
AUGUSTA
2201
1
2
3
4
5
6
7
8
9
10
11
12
13
14
15
16
17
18
19
21
75
40
35
30
25
50
115
100
101.6
92.5
81.1
68.11
50.8
2225
2229
2231
2237
2239
2245
2247
2249

APR 23 1936

APR 22 1936

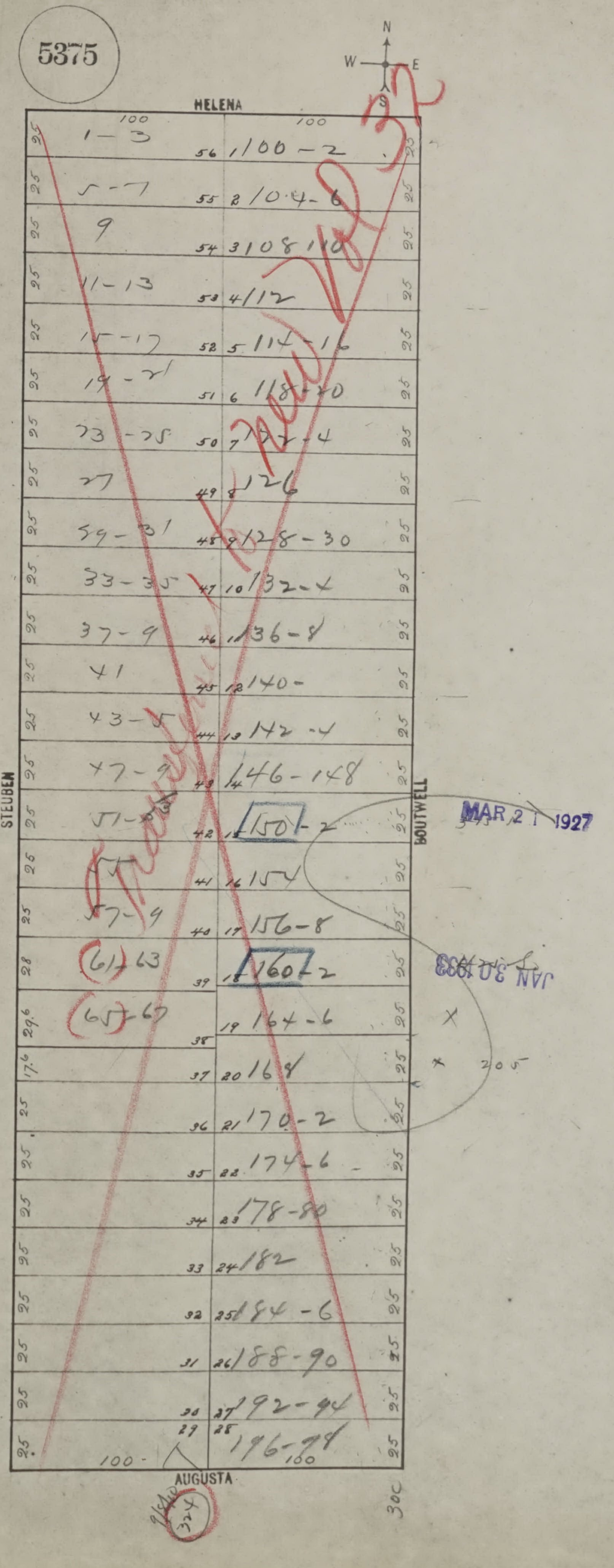
5375
N
W
E
S
HELENA
STEUBEN
BOUTWELL
AUGUSTA
100
100
1-3
5-7
9
11-13
15-17
19-21
23-25
27
29-31
33-35
37-9
41
43-5
47-9
51-3
55
57-9
(61)-63
(65)-67
56 1 100-2
55 2 104-6
54 3 108-110
53 4 112
52 5 114-16
51 6 118-20
50 7 122-4
49 8 126
48 9 128-30
47 10 132-4
46 11 136-8
45 12 140-
44 13 142-4
43 14 146-148
42 15 150-2
41 16 154
40 17 156-8
39 18 160-2
38 19 164-6
37 20 168
36 21 170-2
35 22 174-6
34 23 178-80
33 24 182
32 25 184-6
31 26 188-90
30 27 192-4
29 28 196-98
25
28
29.6
17.6
100
100
205
324
30C

Transferred to new Vol 32

MAR 21 1927

JAN 30 1933

6-732

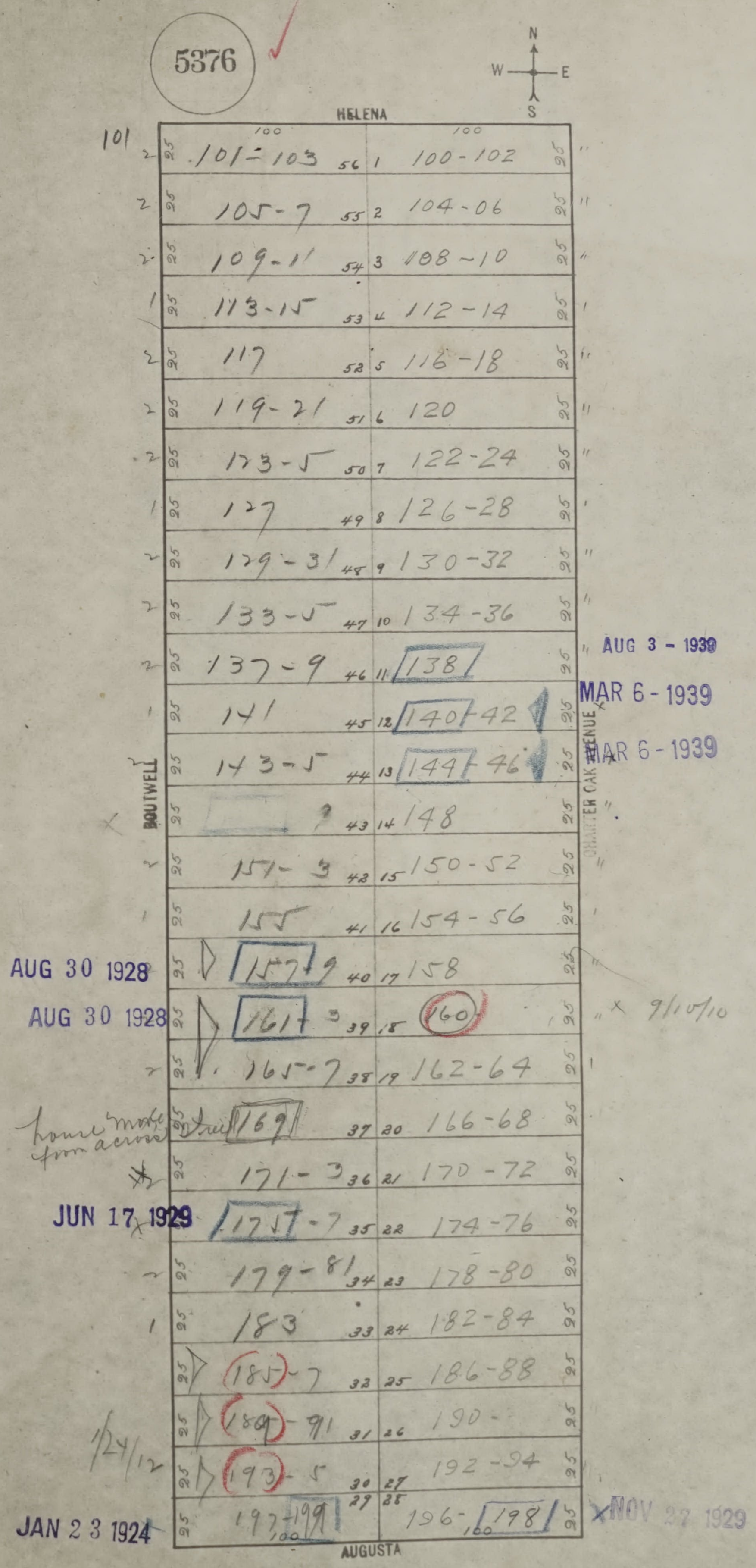

		West side	Lot	Lot	East side		
2	25	101-103	56	1	100-102	25	"
2	25	105-7	55	2	104-06	25	"
2	25	109-11	54	3	108-10	25	"
1	25	113-15	53	4	112-14	25	'
2	25	117	52	5	116-18	25	"
2	25	119-21	51	6	120	25	"
2	25	123-5	50	7	122-24	25	"
1	25	127	49	8	126-28	25	'
2	25	129-31	48	9	130-32	25	"
2	25	133-5	47	10	134-36	25	"
2	25	137-9	46	11	138	25	" AUG 3 - 1939
1	25	141	45	12	140-42	25	MAR 6 - 1939
2	25	143-5	44	13	144-46	25	MAR 6 - 1939
×	25	9	43	14	148	25	"
2	25	151-3	42	15	150-52	25	"
1	25	155	41	16	154-56	25	'
AUG 30 1928	25	157-9	40	17	158	25	
AUG 30 1928	25	161-3	39	18	160	25	" × 9/10/10
2	25	165-7	38	19	162-64	25	'
house moved from across	25	Dril 169	37	20	166-68	25	
*2	25	171-3	36	21	170-72	25	
JUN 17 1929 ×		175-7	35	22	174-76	25	
2	25	179-81	34	23	178-80	25	
1	25	183	33	24	182-84	25	
	25	185-7	32	25	186-88	25	
1/24/12	25	189-91	31	26	190-	25	
	25	193-5	30	27	192-94	25	
JAN 23 1924	25	197-199 100	29	28	196-198 100	25	×NOV 27 1929

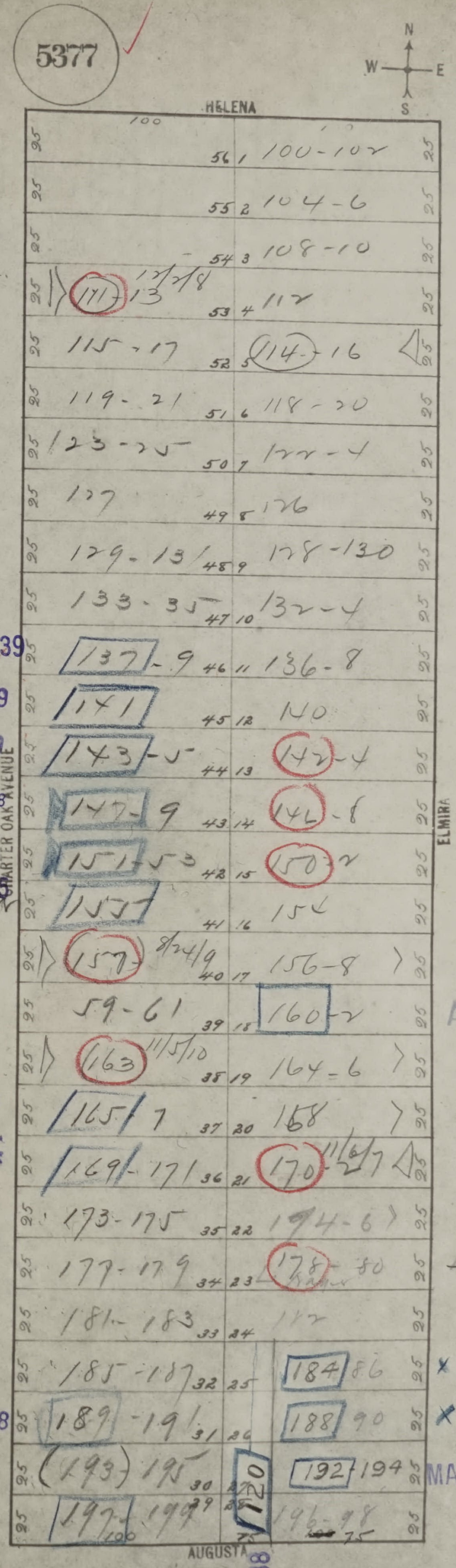
5377
N
W
E
S
HELENA
CHARTER OAK AVENUE
ELMIRA
AUGUSTA
100
56 1 100-102
55 2 104-6
54 3 108-10
111-13 12/2/8 53 4 112
115-17 52 5 114-16
119-21 51 6 118-20
123-25 50 7 122-4
127 49 8 126
129-131 48 9 128-130
133-35 47 10 132-4
137-9 46 11 136-8
141 45 12 140
143-5 44 13 142-4
147-9 43 14 146-8
151-53 42 15 150-2
155 41 16 154
157 8/24/9 40 17 156-8
59-61 39 18 160-2
163 11/5/10 38 19 164-6
165-7 37 20 168
169-171 36 21 170 11/6/7
173-175 35 22 194-6
177-179 34 23 178-80
181-183 33 24 112
185-187 32 25 184-86
189-191 31 26 188-90
193-195 30 27 120 192-194
197-199 29 28 196-98
100
75
75
25

OCT 2 1 1939

JAN 29 1929

JAN 29 1929

SEP 1 2 1938
350

SEP 1 2 1938
338

MAR 9 - 1925
300

APR 20 1922

154

DEC 21 1925
199

DEC 21 1925
193

~~156~~ chg 5/7/22

× 3/29/37

× 3/29/37

SEP 25 1928

189 ×

CHANGE

MAY 9 - 1938

MAY 9 - 1938

OFFICIAL COPY
SAN FRANCISCO DEPARTMENT OF BUILDING INSPECTION

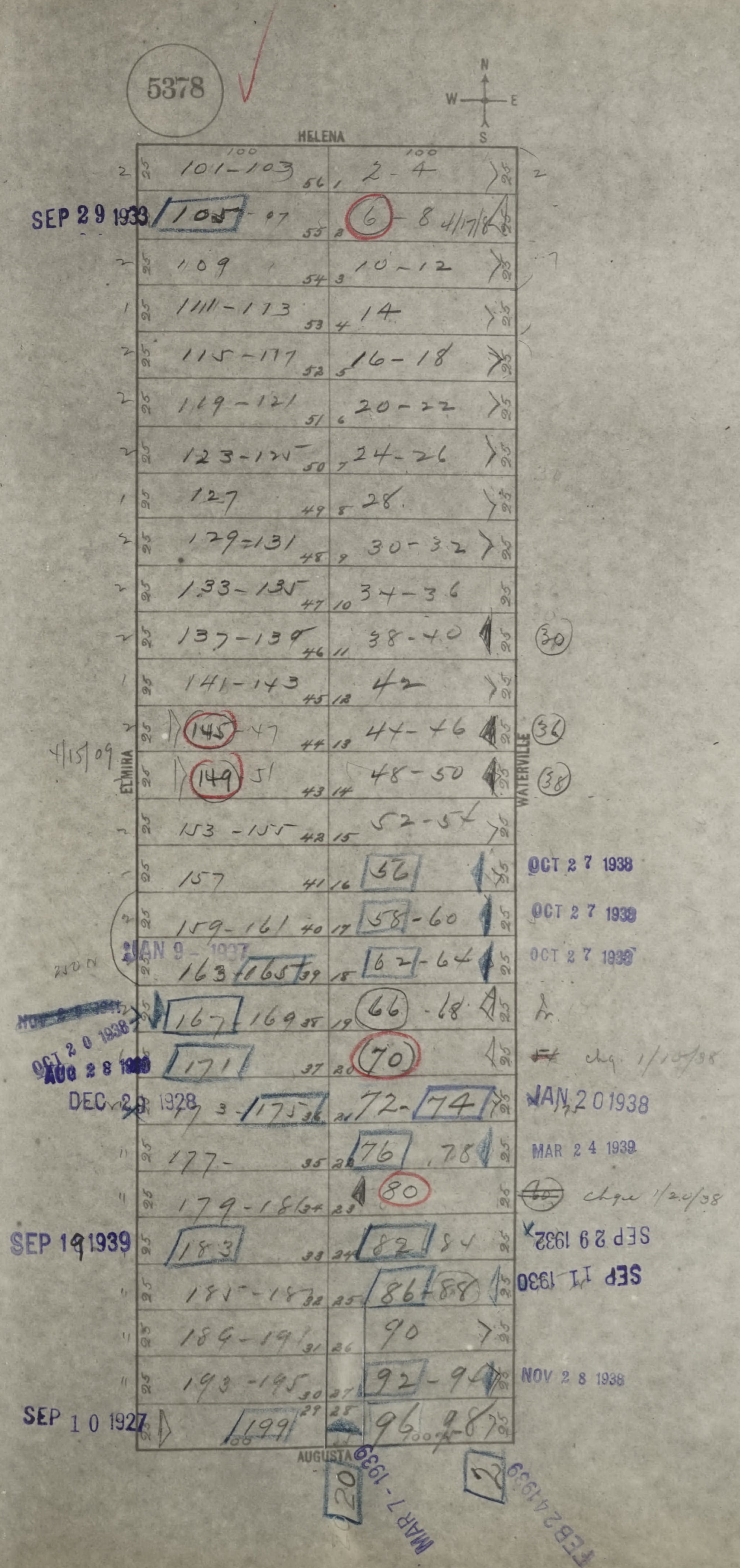
5378
N
W
E
S
HELENA
AUGUSTA
ELMINA
WATERVILLE
100
101-103 56 1 2-4
SEP 29 1933 105-107 55 2 6-8 4/17/16
109 54 3 10-12
111-113 53 4 14
115-117 52 5 16-18
119-121 51 6 20-22
123-125 50 7 24-26
127 49 8 28
129-131 48 9 30-32
133-135 47 10 34-36
137-139 46 11 38-40 30
141-143 45 12 42
4/15/09 145-147 44 13 44-46 36
149-151 43 14 48-50 38
153-155 42 15 52-54
157 41 16 56 OCT 27 1938
159-161 40 17 58-60 OCT 27 1938
JAN 9 1937 163-165 39 18 62-64 OCT 27 1938
NOV 28 1941 167-169 38 19 66-68
OCT 20 1938 AUG 28 1940 171 37 20 70 chg 1/10/38
DEC 29 1928 173-175 36 21 72-74 JAN 20 1938
177 35 22 76-78 MAR 24 1939
179-181 34 23 80 chge 1/20/38
SEP 19 1939 183 33 24 82-84 SEP 29 1932
185-187 32 25 86-88 SEP 11 1930
189-191 31 26 90
193-195 30 27 92-94 NOV 28 1938
SEP 10 1927 199 29 28 96-98
20 MAR 7 1939
2 FEB 24 1939

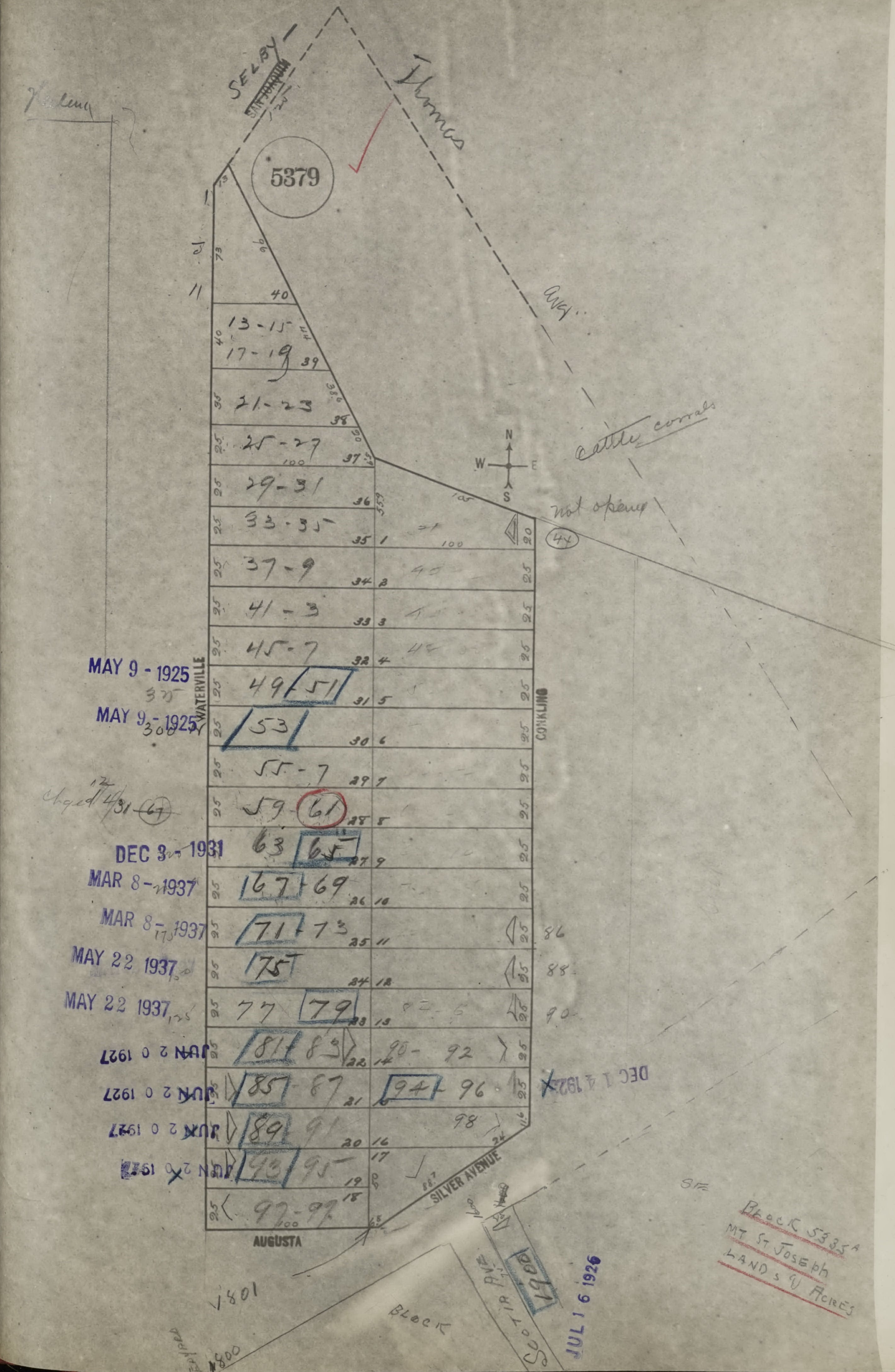
5379
SELBY
Thomas
Ave
Keeling
cattle corrals
not opened
N
W
E
S
WATERVILLE
CONKLING
AUGUSTA
SILVER AVENUE
Scotia Ave
Block
1801
1800
13-15
17-19
21-23
25-27
29-31
33-35
37-9
41-3
45-7
49
51
53
55-7
59
61
63
65
67
69
71
73
75
77
79
81
83
85
87
89
91
93
95
97-99
90-92
94
96
98
44
86
88
90
MAY 9 - 1925
MAY 9 - 1925
DEC 8 - 1931
MAR 8 - 1937
MAR 8 - 1937
MAY 22 1937
MAY 22 1937
JUN 2 0 1927
JUN 2 0 1927
JUN 2 0 1927
JUN 2 0 1927
DEC 1 4 192
JUL 1 6 1926
1900
Chged 12/31 (61)
SE
BLOCK 5335A
MT ST JOSEPH
LANDS & ACRES

SAN FRANCISCO DEPARTMENT OF BUILDING INSPECTION
OFFICIAL COPY

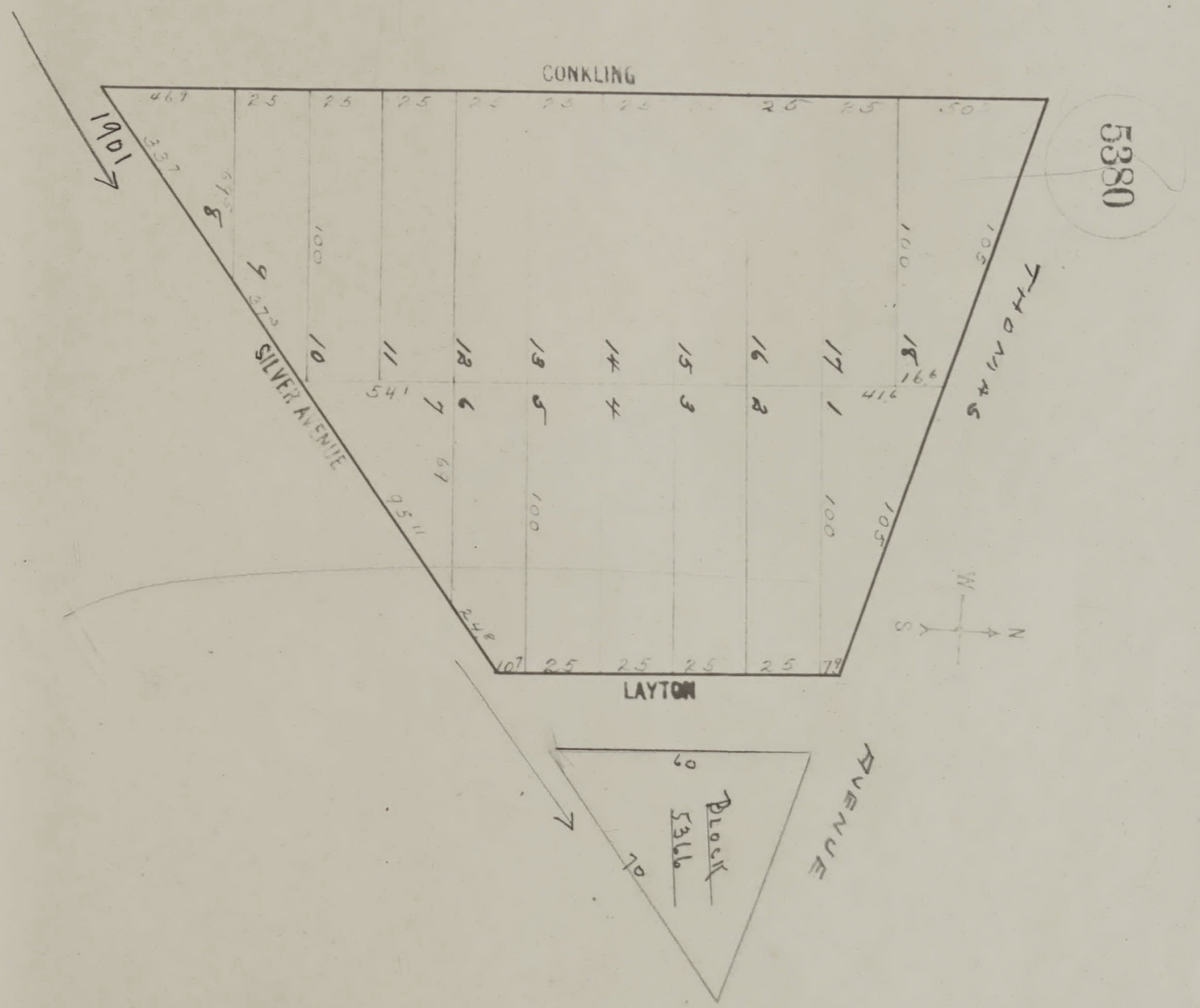
5380
CONKLING
LAYTON
SILVER AVENUE
THOMAS
AVENUE
1901
Block 5366
8
9
10
11
12
13
14
15
16
17
18
7
6
5
4
3
2
1
25
100
105
60
70
N
S
W

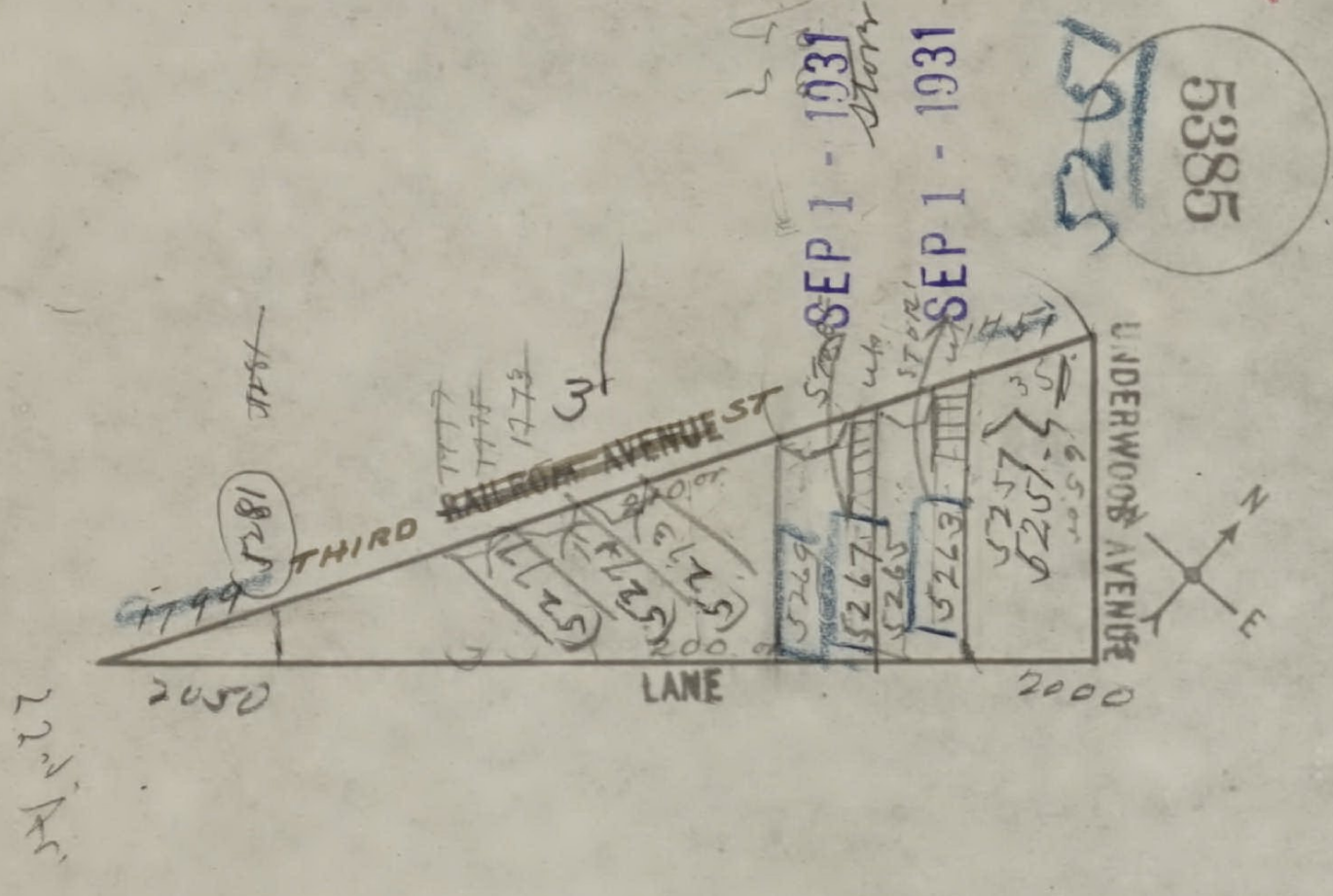
THIRD ~~RAILROAD AVENUE~~ ST
UNDERWOOD AVENUE
LANE
2050
2000
22nd St
~~1799~~
5281
1777
1775
1773
3
5277
5273
5271
5269
5267
5265
5263
5257
5257½
5259
5255
200.0
N
E
5385

SEP 1 - 1931

SEP 1 - 1931

Store numbers not paid for

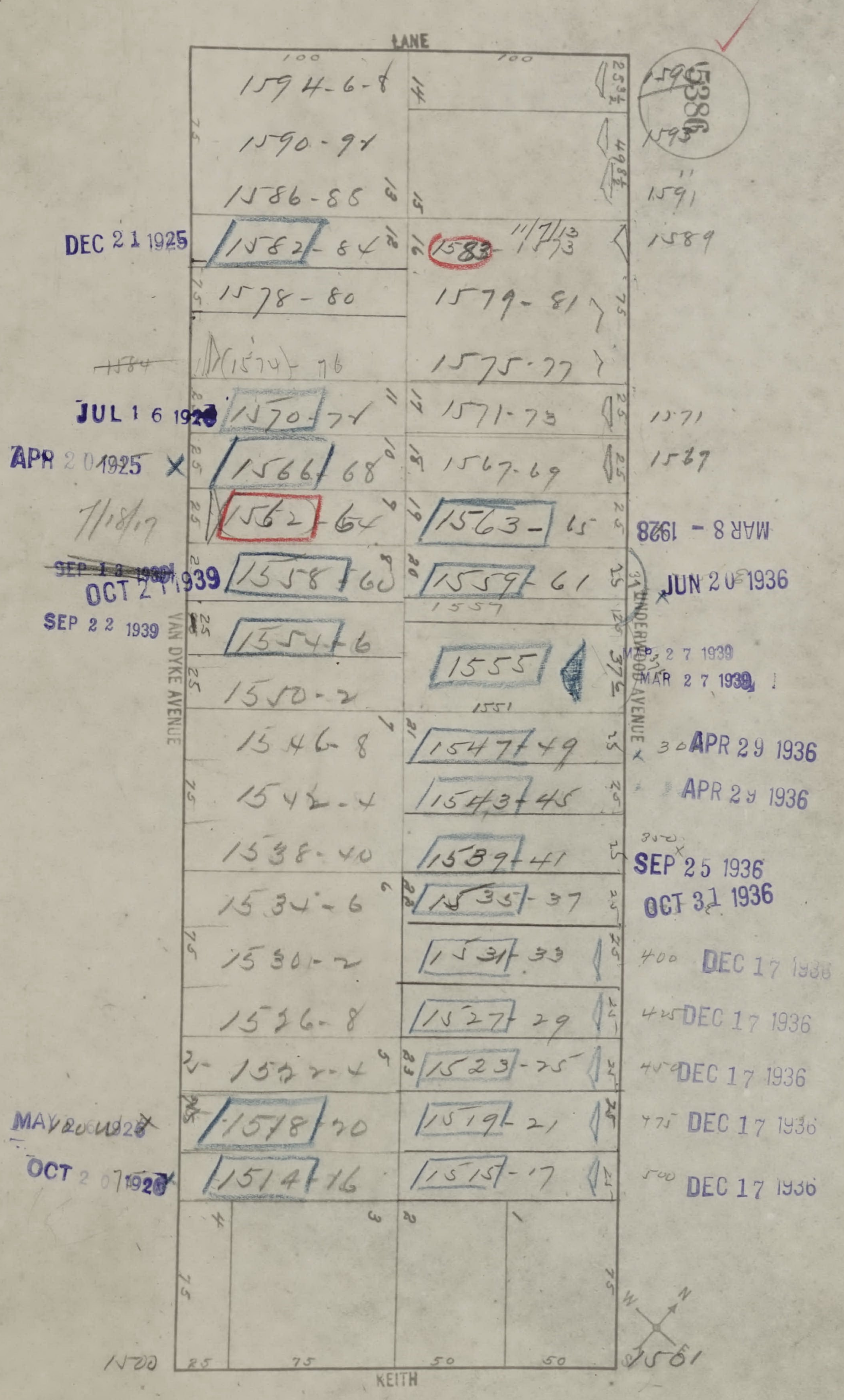
LANE
100
100
1594-6-8
1590-92
1586-88
DEC 21 1925
1582-84
1583
11/7/13
1573
1578-80
1579-81
~~1584~~
(1574)-76
1575-77
JUL 16 1928
1570-72
1571-73
APR 20 1925
1566-68
1567-69
7/18/17
1562-64
1563-65
MAR 8 - 1928
~~SEP 13 1930~~
OCT 2 1939
1558-60
1559-61
1557
JUN 20 1936
SEP 22 1939
1554-6
1555
MAR 27 1939
MAR 27 1939
1550-2
1551
VAN DYKE AVENUE
UNDERWOOD AVENUE
1546-8
1547-49
APR 29 1936
1542-4
1543-45
APR 29 1936
1538-40
1539-41
SEP 25 1936
1534-6
1535-37
OCT 31 1936
1530-2
1531-33
DEC 17 1936
1526-8
1527-29
DEC 17 1936
1522-4
1523-25
DEC 17 1936
MAY 20 1928
1518-20
1519-21
DEC 17 1936
OCT 20 1928
1514-16
1515-17
DEC 17 1936
1500
1501
KEITH
5386
1593
1591
1589
1571
1567
N
W
E
S

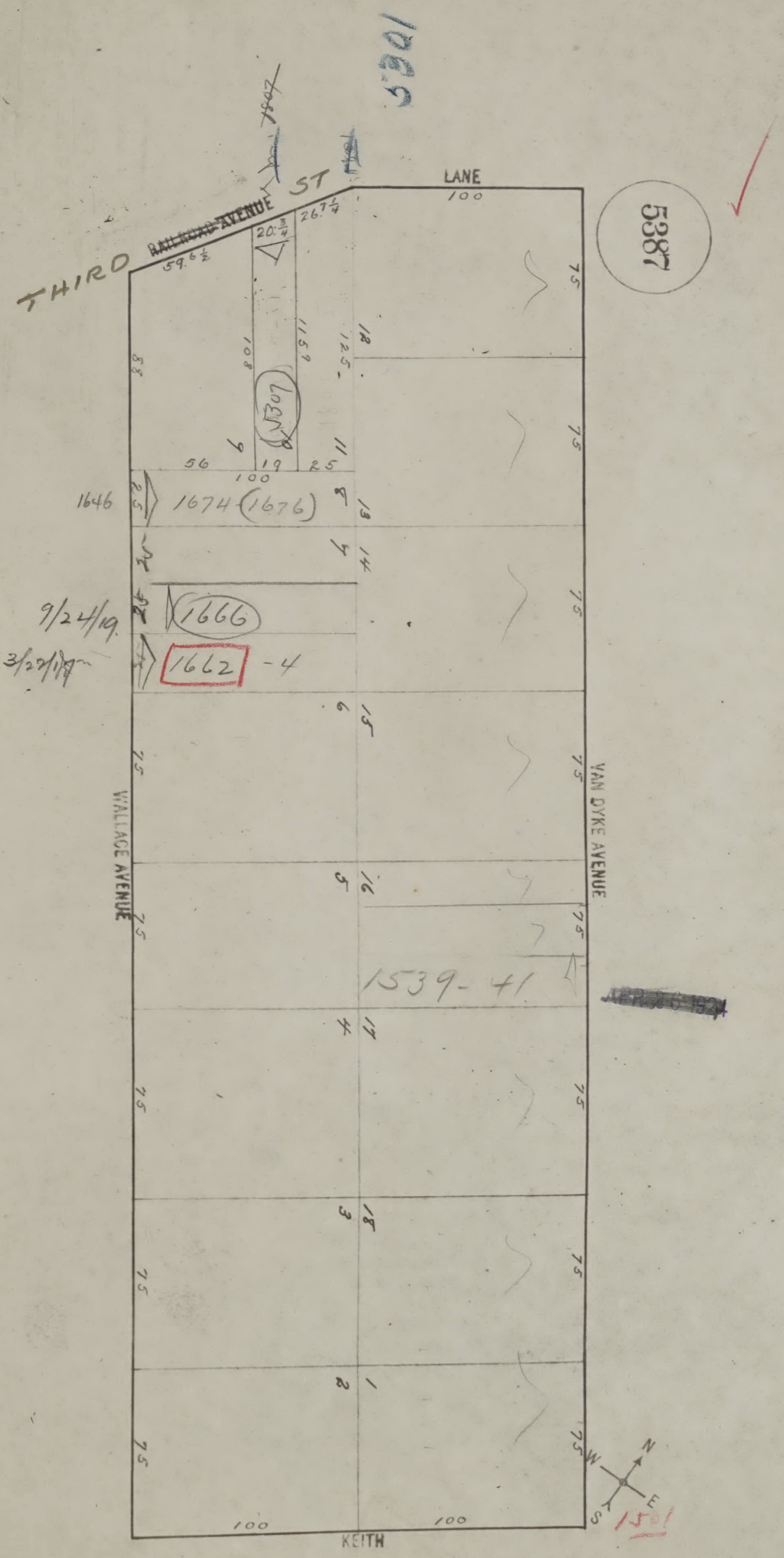
1065
5387
THIRD ~~RAILROAD~~ AVENUE ST
LANE
100
59.6½
20.¾
26.7¼
1307
1646
1674 (1676)
9/24/19.
1666
3/27/17
1662 -4
1539-41
WALLACE AVENUE
VAN DYKE AVENUE
KEITH
100
75
88
56
19
25
108
115
125
1
2
3
4
5
6
7
8
9
11
12
13
14
15
16
17
18
1501
N
E
S
W

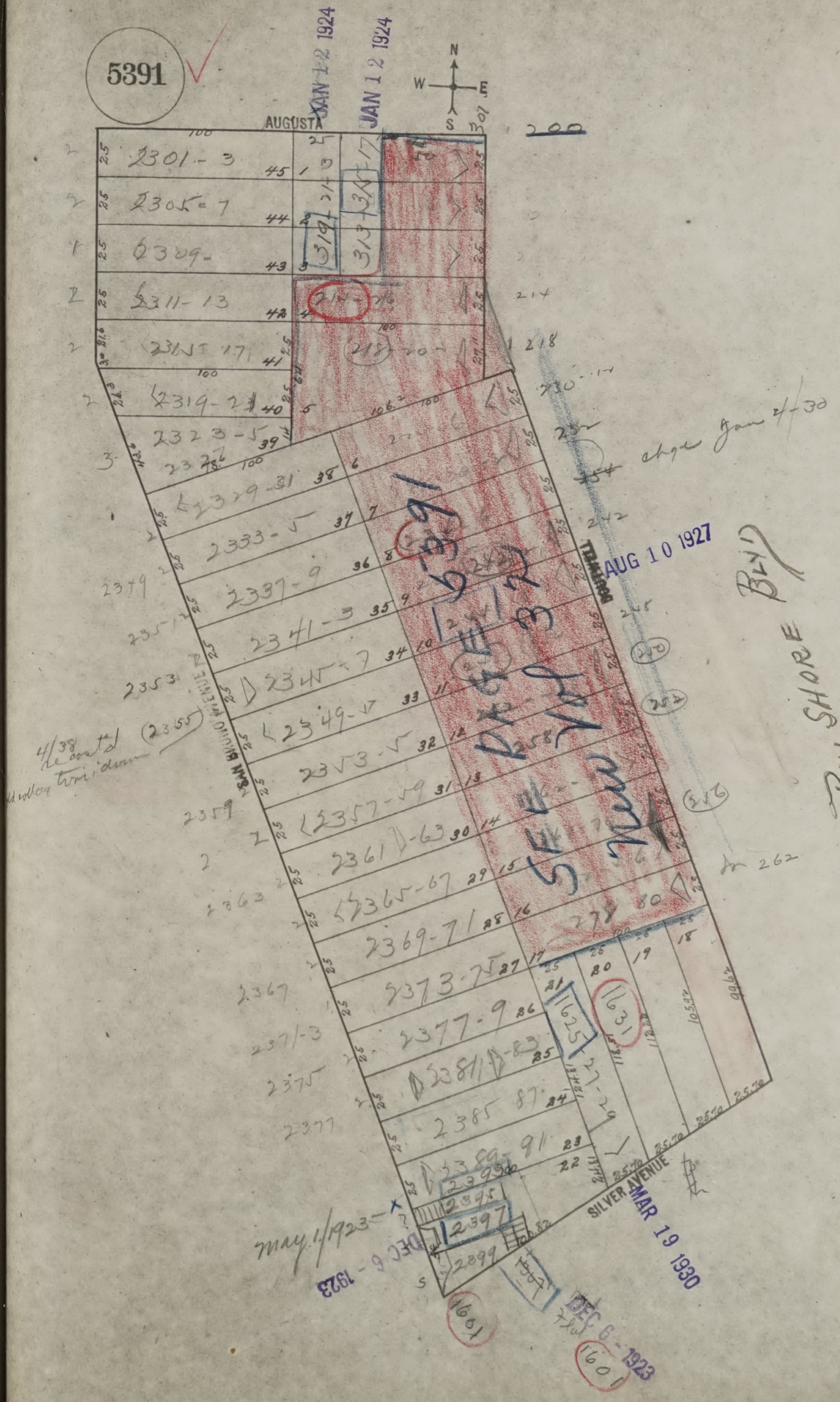
5391
AUGUSTA
JAN 12 1924
JAN 12 1924
N
W
E
S
200
2301-3
2305-7
2309-
2311-13
2315-17
2319-21
2323-5
2327
2329-31
2333-5
2337-9
2341-3
2345-7
2349-51
2353-5
2357-59
2361-63
2365-67
2369-71
2373-75
2377-9
2381-83
2385-87
2389-91
2393
2395
2397
2399
SAN BRUNO AVENUE
TERESA
SILVER AVENUE
SEE PAGE 5391
New Vol 3
AUG 10 1927
chge Jan 2/30
Now BAY SHORE BLVD
MAR 19 1930
DEC 6 - 1923
DEC 6 - 1923
may 1/1923
4/38 Re-dated (2355) Residence torn down
1631
1625
160
1601
214
217
313
319
262

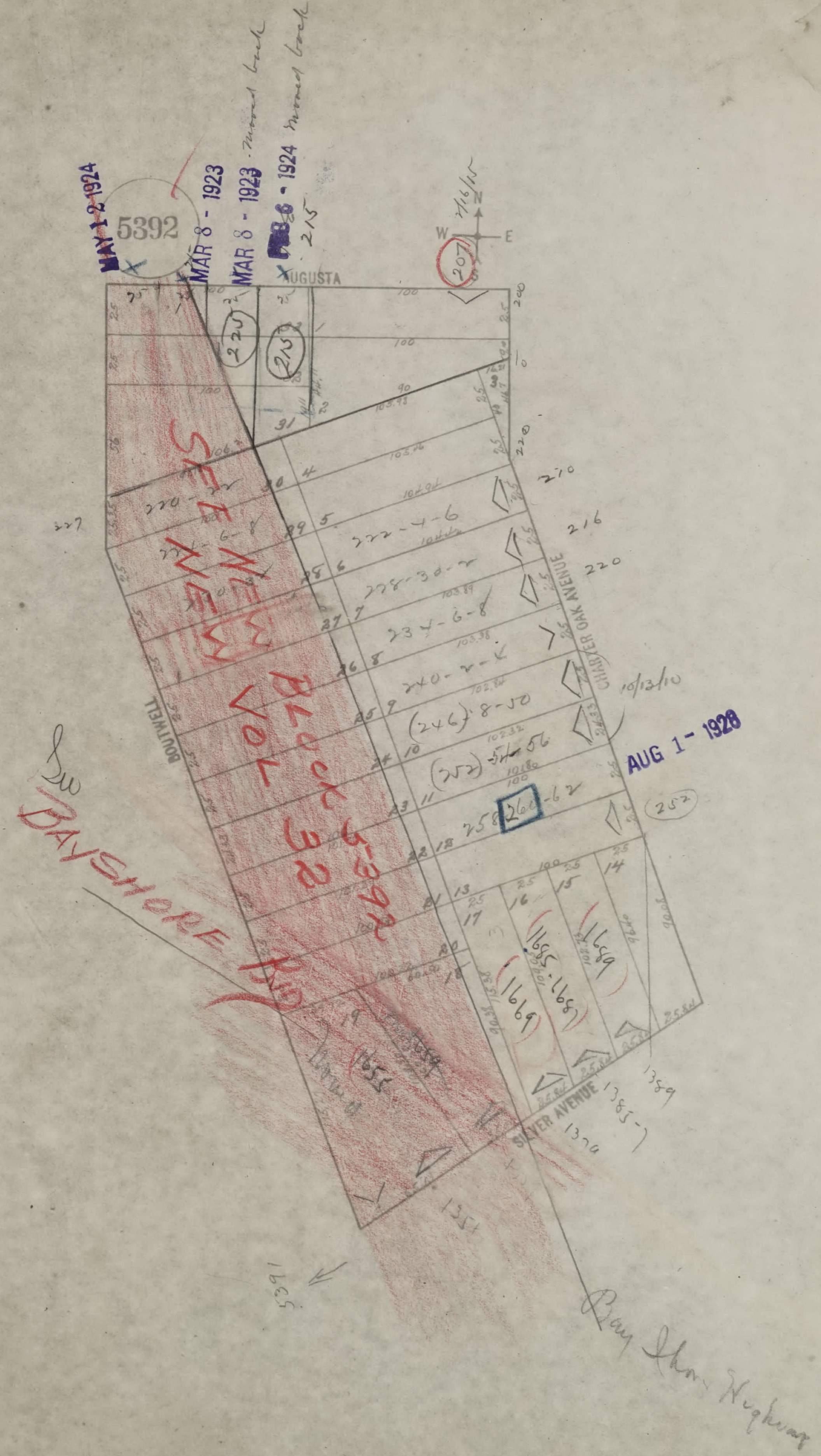

5392
MAY 12 1924
MAR 8 - 1923
MAR 8 - 1923 moved back
FEB 6 - 1924 moved back
215
207
7/16/15
N
W
E
AUGUSTA
BOUTWELL
CHARTER OAK AVENUE
SILVER AVENUE
SEE NEW BLOCK 5392
NEW VOL 32
BAYSHORE RD
AUG 1 - 1928
257
10/13/10
Bay Shore Highway
5391

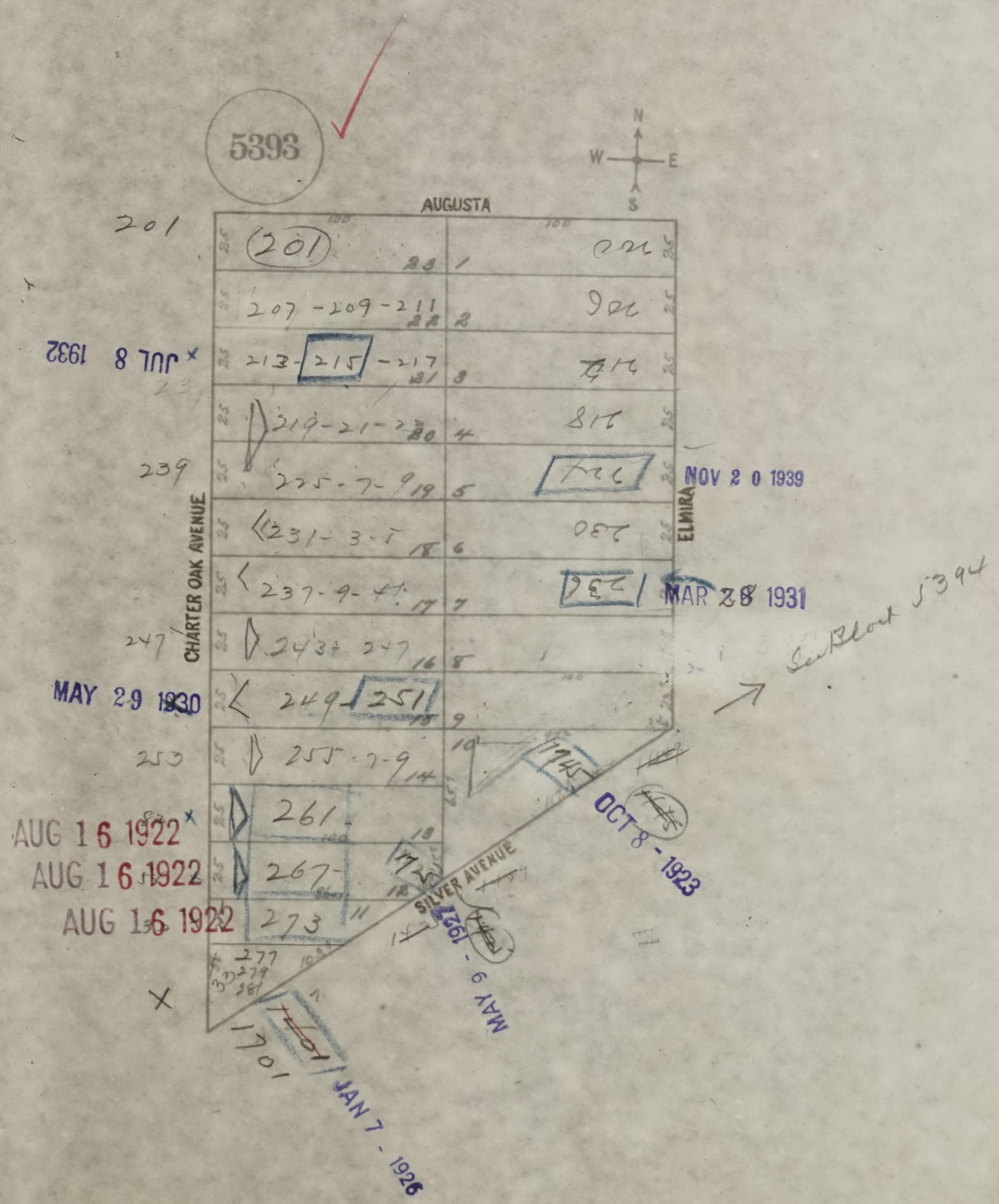
5393
N
W
E
S
AUGUSTA
CHARTER OAK AVENUE
ELMIRA
SILVER AVENUE
201
(201)
207-209-211
213-215-217
219-21-23
225-7-9
231-3-5
237-9-41
243+247
249-251
255-7-9
261
267
273
277
279
281
1701
239
247
253
1745
1727
220
206
214
218
224
230
236
1
2
3
4
5
6
7
8
9
10
11
12
13
14
16
17
18
19
20
21
22
23
25
100
JUL 8 1932
NOV 20 1939
MAR 28 1931
MAY 29 1930
AUG 16 1922
AUG 16 1922
AUG 16 1922
OCT 8 - 1923
MAY 9 - 1927
JAN 7 - 1926
See Block 5394

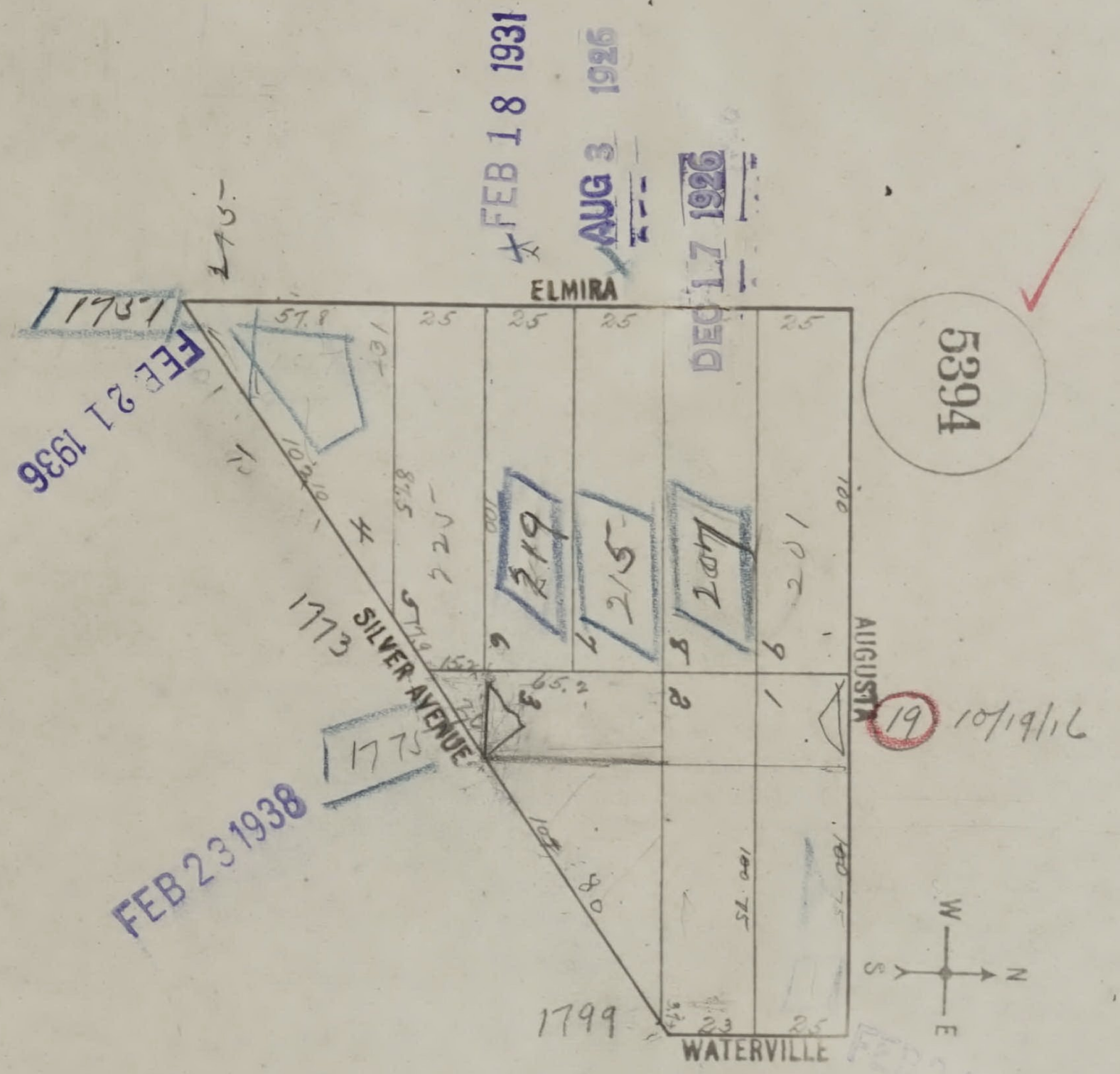
5394
ELMIRA
SILVER AVENUE
AUGUSTA
WATERVILLE
1737
1773
1775
1799
219
215
207
201
225
57.8
25
25
25
25
65.2
23
25
W
S
N
E
19
10/19/16

FEB 18 1931
AUG 3 1926
DEC 17 1926
FEB 21 1936
FEB 23 1938
FEB 2 1939

See Block
5390 to 5400
Land and acres

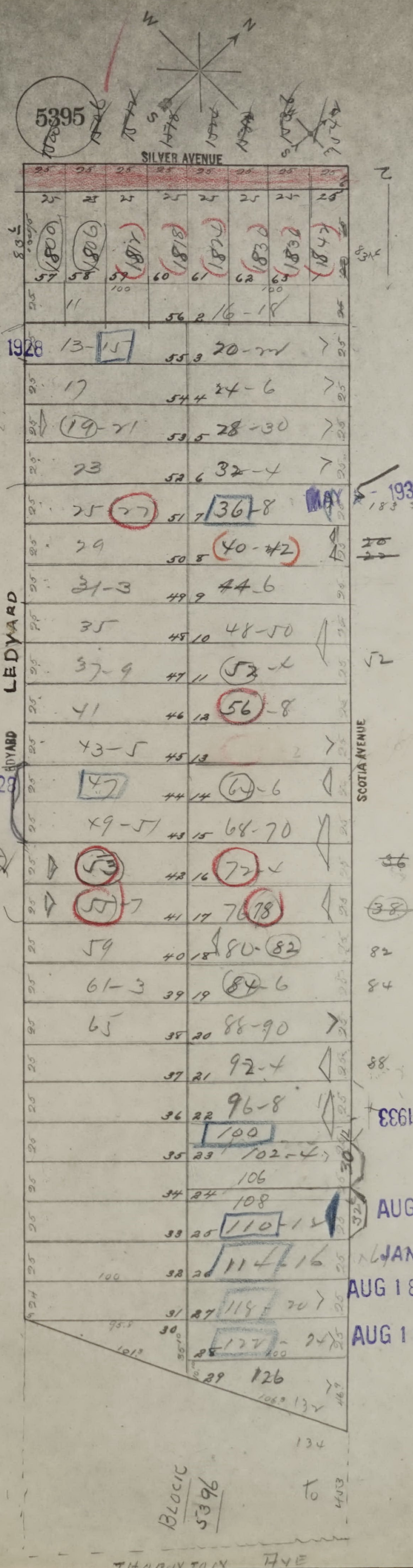
5395
SILVER AVENUE
LEDYARD
BOYARD
SCOTIA AVENUE
1800
1806
1812
1818
1824
1830
1836
1842
13-15
17
19-21
23
25-27
29
31-3
35
37-9
41
43-5
47
49-51
53
55-7
59
61-3
65
20-22
24-6
28-30
32-4
36-8
40-42
44-6
48-50
52-4
56-8
62-6
68-70
72-4
76-78
80-82
84-6
88-90
92-4
96-8
100
102-4
106
108
110-12
114-16
118-20
122-24
126
Block 5396
Thornton Ave
100 BLOCK

JUN 25 1928

MAY - 1937

NOV 1 - 1928

OCT 10 1933

AUG 5 - 1938

JAN 3 - 1927

AUG 18 1939

AUG 18 1939

SAN FRANCISCO DEPARTMENT OF BUILDING INSPECTION
OFFICIAL COPY

Scale 150 Ft = 1 inch

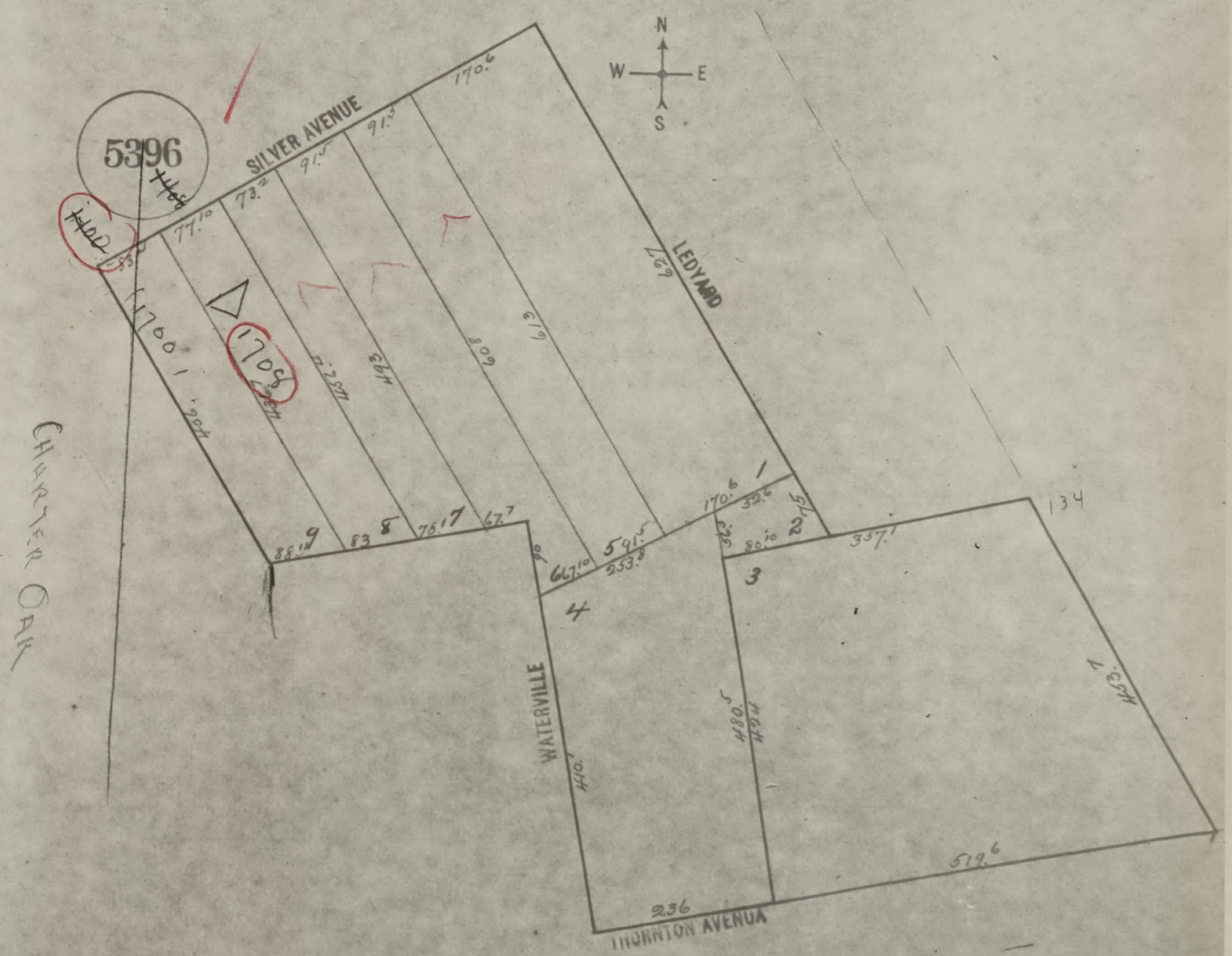
5396
SILVER AVENUE
LEDYARD
WATERVILLE
THORNTON AVENUE
CHARTER OAK
N
W
E
S
1700
1705
170.6
91.5
91.5
73.2
77.10
627
619
608
493
422.2
406
1
2
3
4
5
7
8
9
88.11
83
78.1
67.7
66.10
91.5
253.8
170.6
52.6
80.10
357.1
134
427.7
519.6
236
440.7
480.5

OFFICIAL COPY
SAN FRANCISCO DEPARTMENT OF BUILDING INSPECTION

100 Block
in Lund and acres
BK 5390

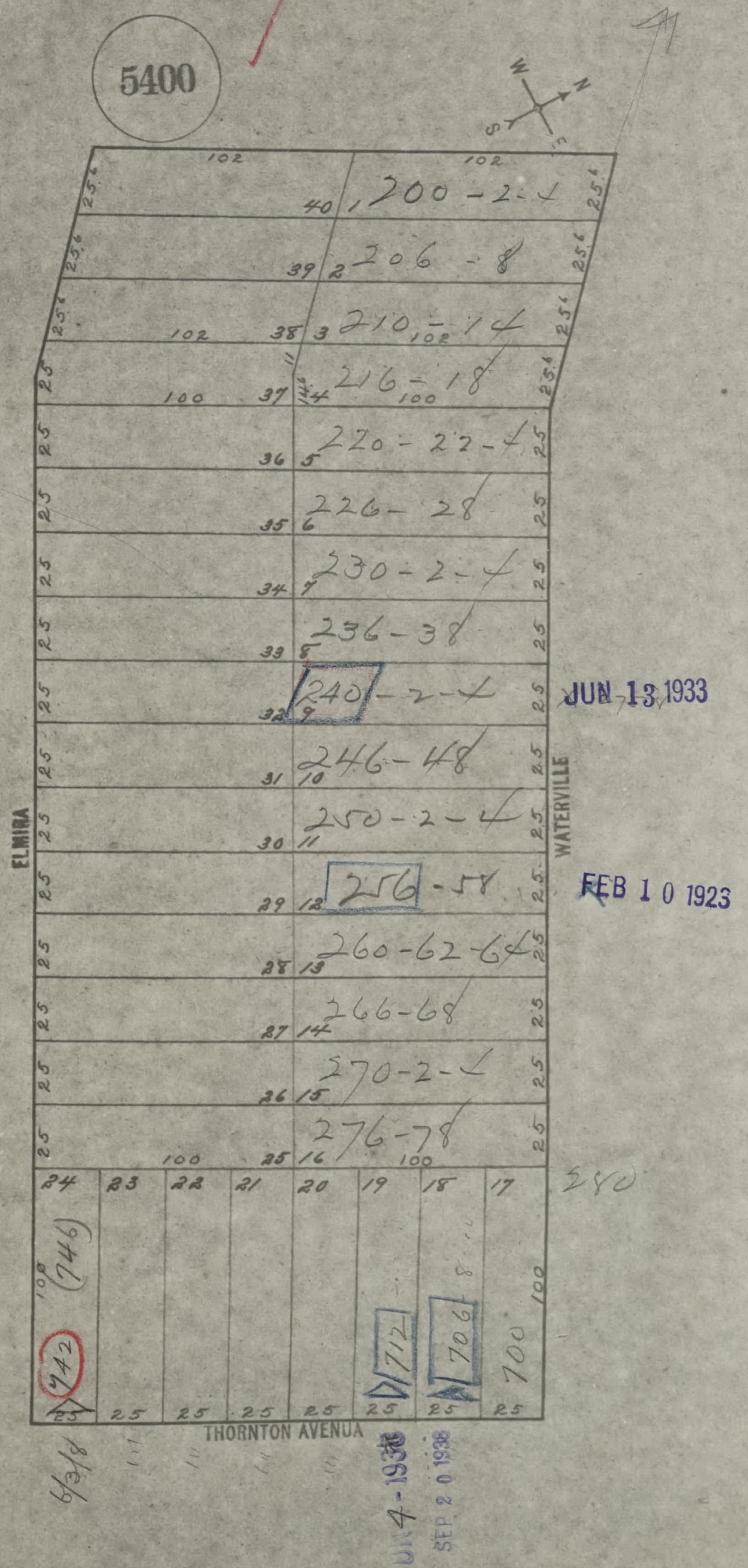
5400
W
N
S
E
102
102
102
100
100
100
25
25¼
ELMIRA
WATERVILLE
THORNTON AVENUE
40 1 200-2-4
39 2 206-8
38 3 210-14
37 4 216-18
36 5 220-22-4
35 6 226-28
34 7 230-2-4
33 8 236-38
32 9 240-2-4
31 10 246-48
30 11 250-2-4
29 12 256-58
28 13 260-62-64
27 14 266-68
26 15 270-2-4
25 16 276-78
24
23
22
21
20
19
18
17
(746)
742
712
706
700
580
JUN 13 1933
FEB 10 1923
JUN 4 1936
SEP 20 1938
6/3/18

1/10

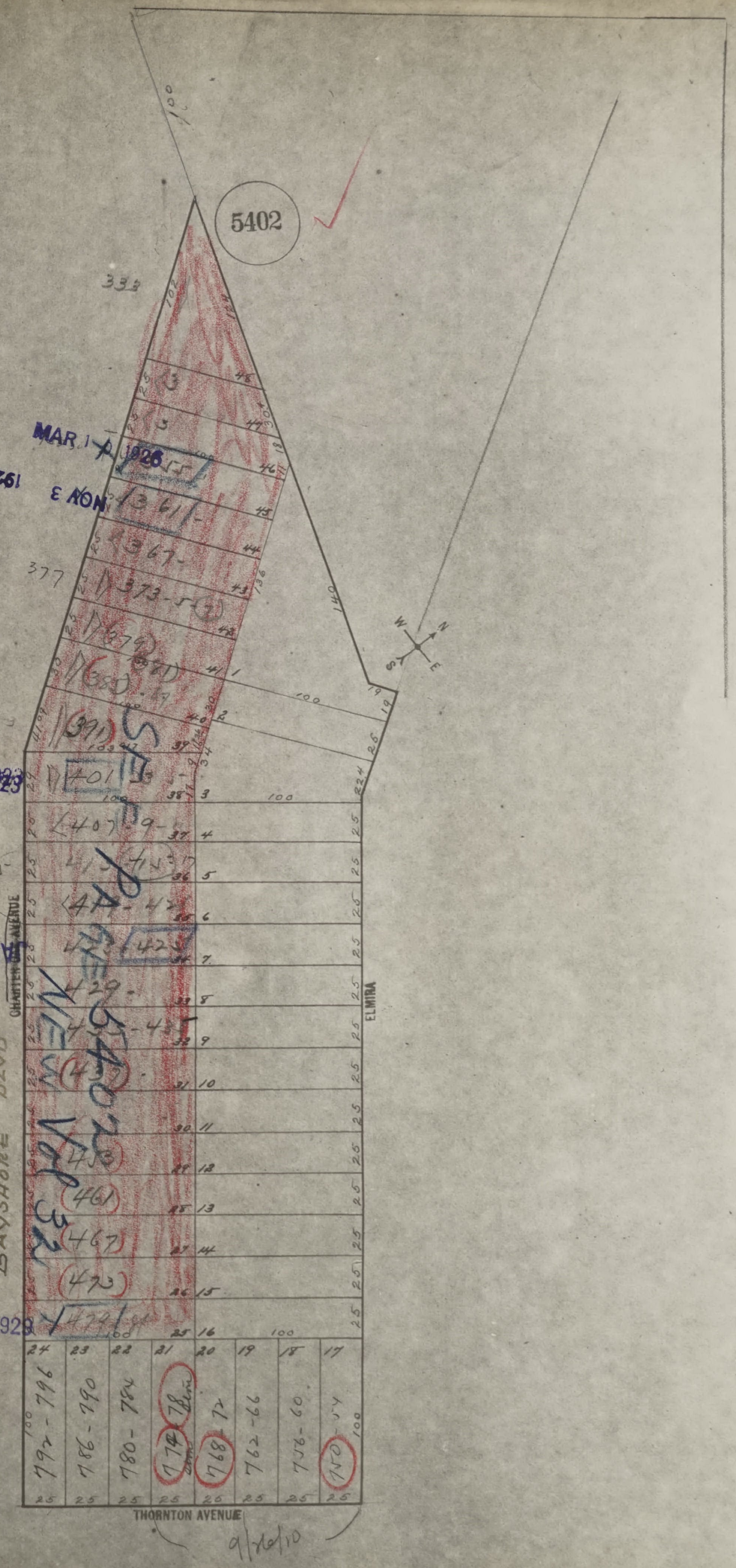
5402
333
377
415
BAYSHORE BLVD
CHAPTER AVENUE
ELMIRA
THORNTON AVENUE
W N S E
MAR 1 1926
NOV 3 1926
APR 25 1923
JAN 14 1931
JAN 31 1929
355
361
367
373-5
379
381
385-87
391
401
407-9
413 415-17
421-423
425
429
433-435
437
455
461
467
473
479
792-796
786-790
780-784
774-778
768-72
762-66
756-60
750-54
SEE PAGE 5402 NEW Vol 32
9/26/10

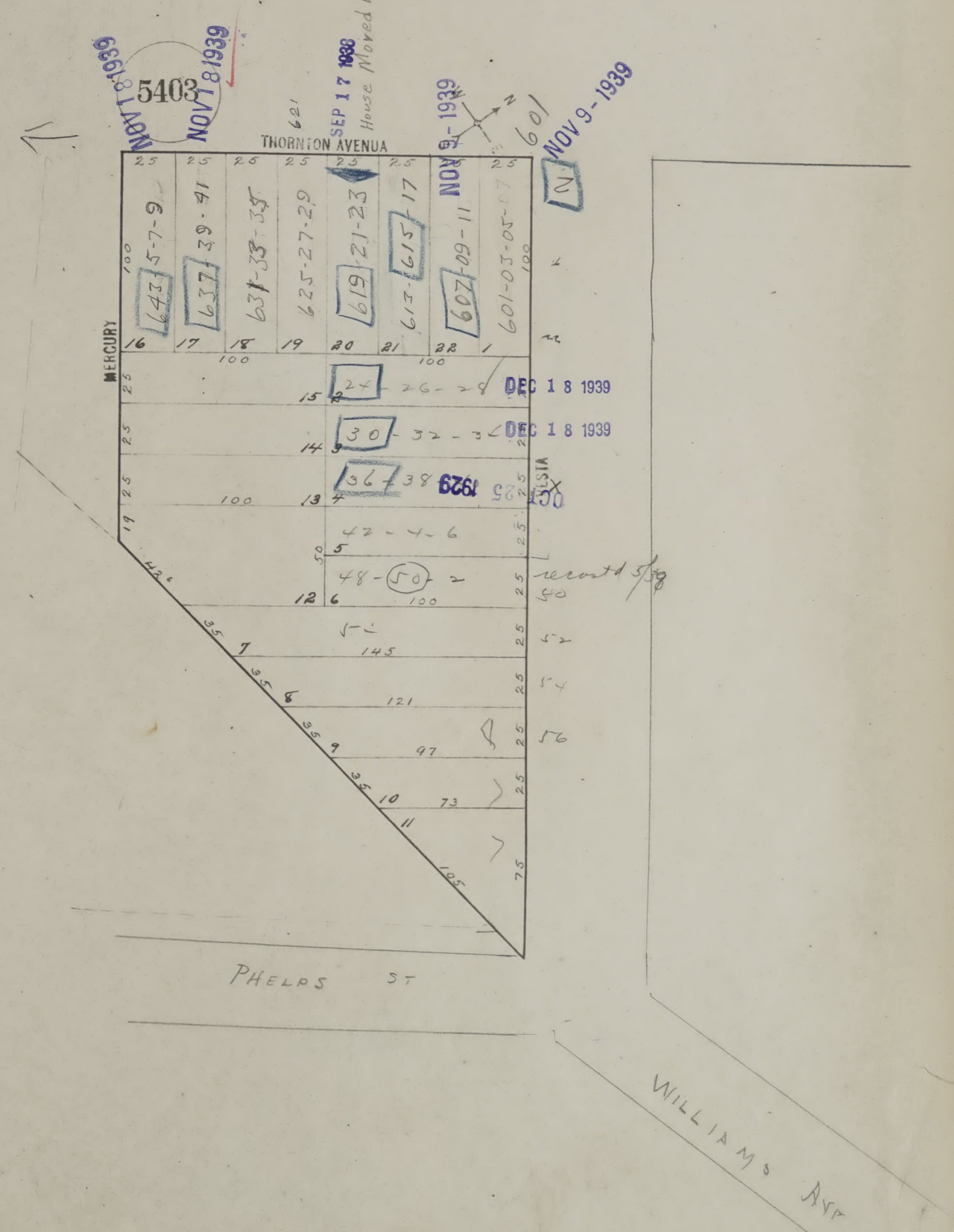
5403
NOV 18 1939
NOV 18 1939
621
SEP 17 1938
House Moved in
NOV 9 - 1939
601
NOV 9 - 1939
N
THORNTON AVENUE
MERCURY
SILVA
PHELPS ST
WILLIAMS AVE
643 5-7-9
637 39-41
631 33-35
625-27-29
619 21-23
615 17
607 09-11
601-03-05-07
16
17
18
19
20
21
22
1
24 26-28
30 32-34
36 38
42-4-6
48-50-2
52
54
56
2
3
4
5
6
7
8
9
10
11
12
13
14
15
DEC 18 1939
DEC 18 1939
OCT 25 1929
recostd 5/38
50
145
121
97
73
105
100
25
19
42
35
50
75

5404

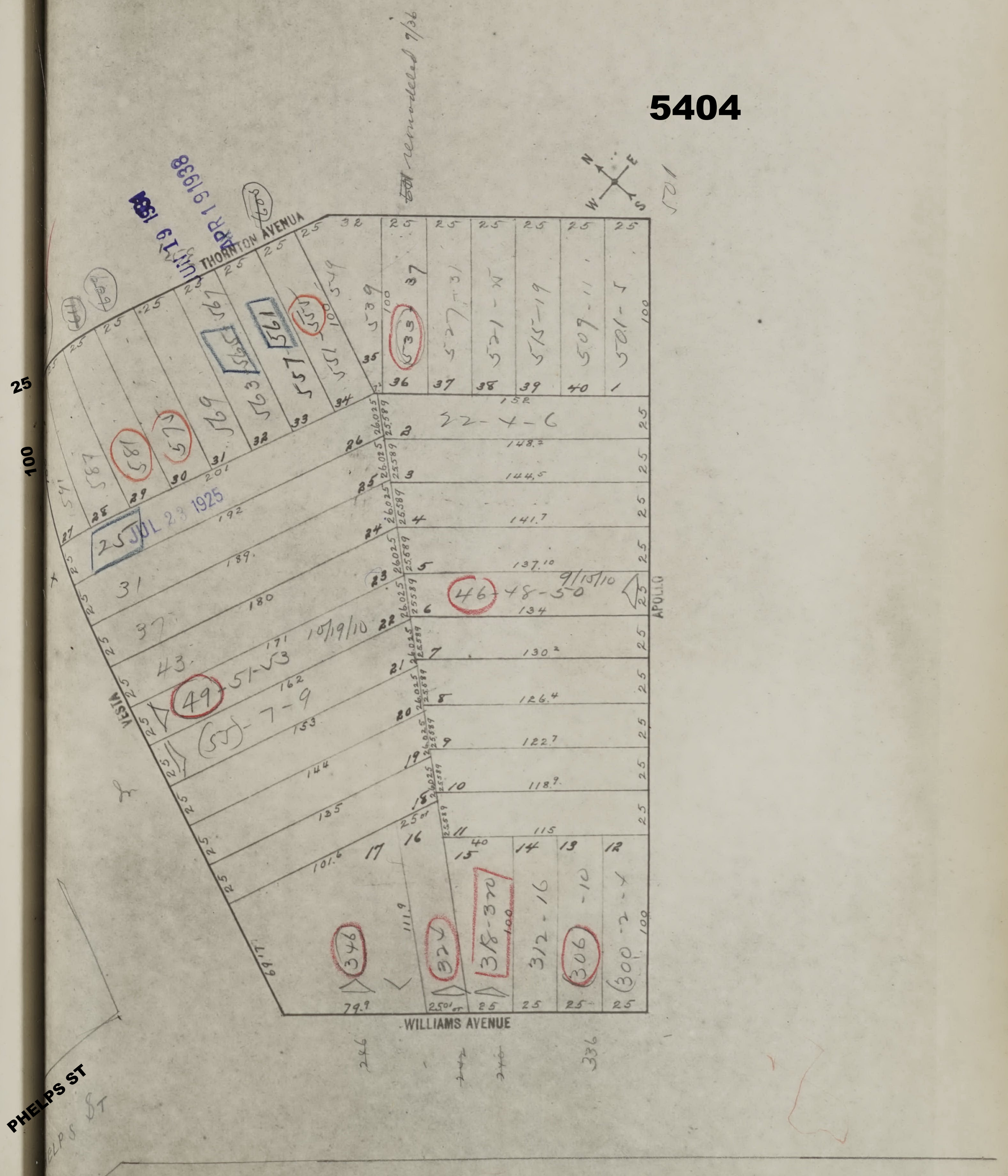
THORNTON AVENUE
VESTA
APOLLO
WILLIAMS AVENUE
PHELPS ST
Phelps St
JUN 29 1951
APR 1 1938
JUL 23 1925
remodeled 7/36
N
E
S
W
25
100
22-4-6
46-48-50
9/15/10
10/19/10
49-51-53
55-7-9
501-5
507-11
515-19
521-25
527-31
533
539
545
551
557
561
563
569
573
575
581
587
591
348
324
318-320
312-16
306-10
300-2-4
226
336

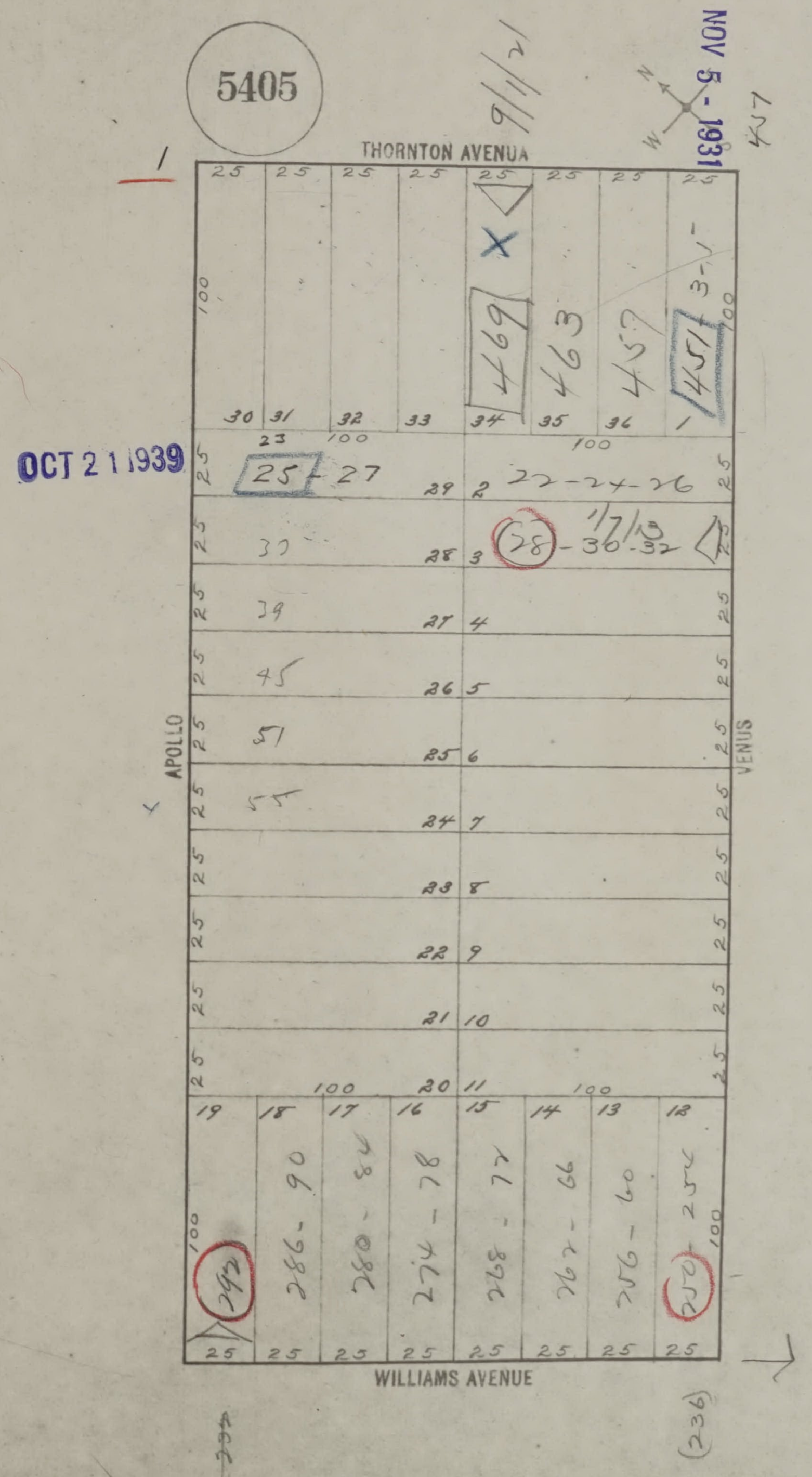
5405
9/1/21
THORNTON AVENUA
WILLIAMS AVENUE
APOLLO
VENUS
N
W
1
469
463
457
451
3-5
30
31
32
33
34
35
36
1
23
25-27
29 2
22-24-26
28 3
28-30-32
1/7/13
30
27 4
39
26 5
45
25 6
51
24 7
55
23 8
22 9
21 10
20 11
19
18
17
16
15
14
13
12
292
286-90
280-84
274-78
268-72
262-66
256-60
250-254
25
100
(236)
239

OCT 21 1939

NOV 5 - 1931

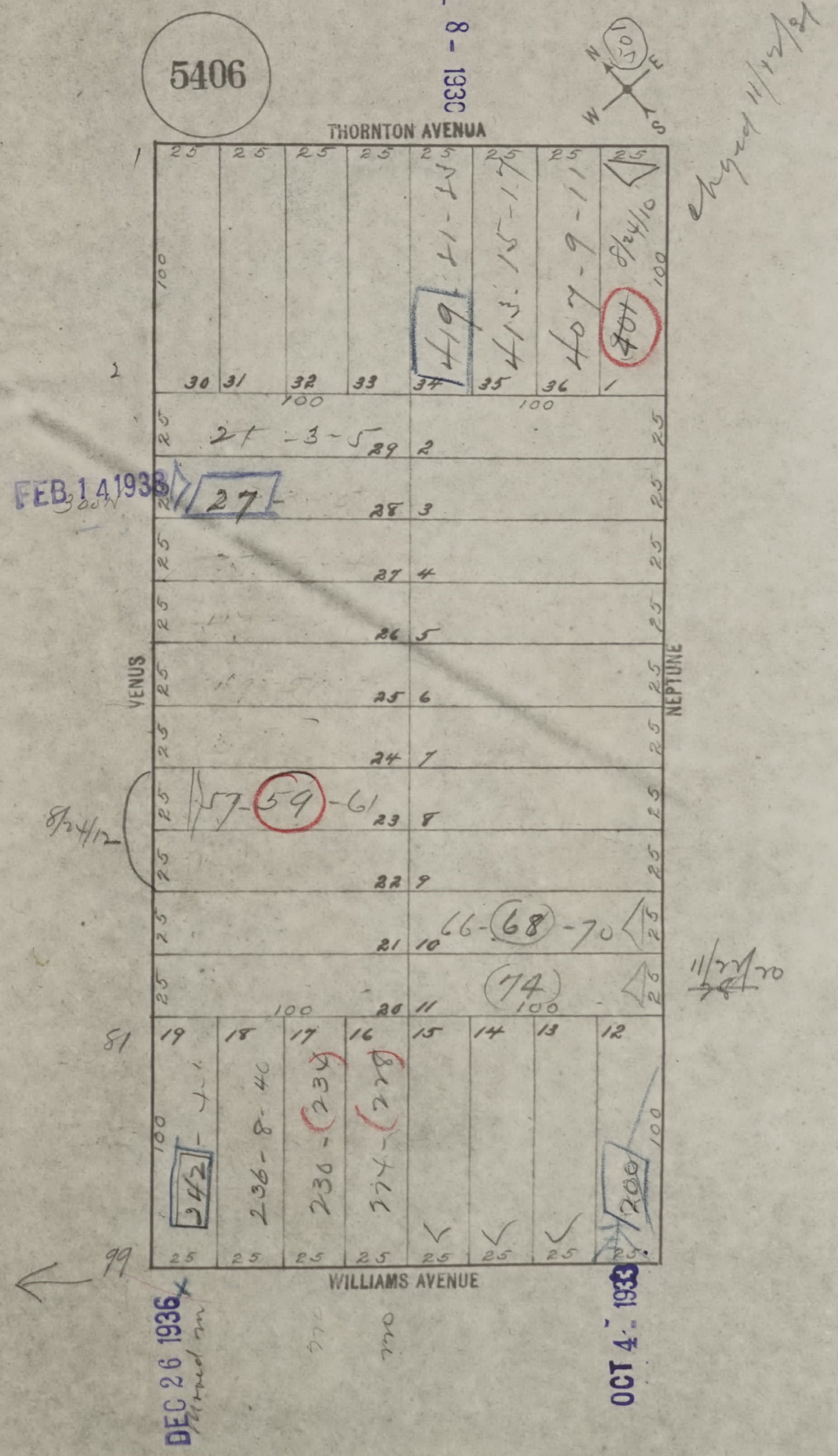
5406
THORNTON AVENUA
WILLIAMS AVENUE
VENUS
NEPTUNE
N
E
S
W
(501)
chgd 11/4/81
25
100
30
31
32
33
34
35
36
1
2
3
4
5
6
7
8
9
10
11
12
13
14
15
16
17
18
19
20
21
22
23
24
25
26
27
28
29
~~1~~ 57-1~~7~~ 617
413-15-17
407-9-11
~~401~~
8/24/10
21-3-5
27
57-59-61
8/24/12
66-68-70
74
11/27/70
~~78~~
81
99
242-4
236-8-40
230-(234)
224-(228)
200
moved in

JUL 8 - 1936

FEB 14 1938

DEC 26 1936

OCT 4 1933

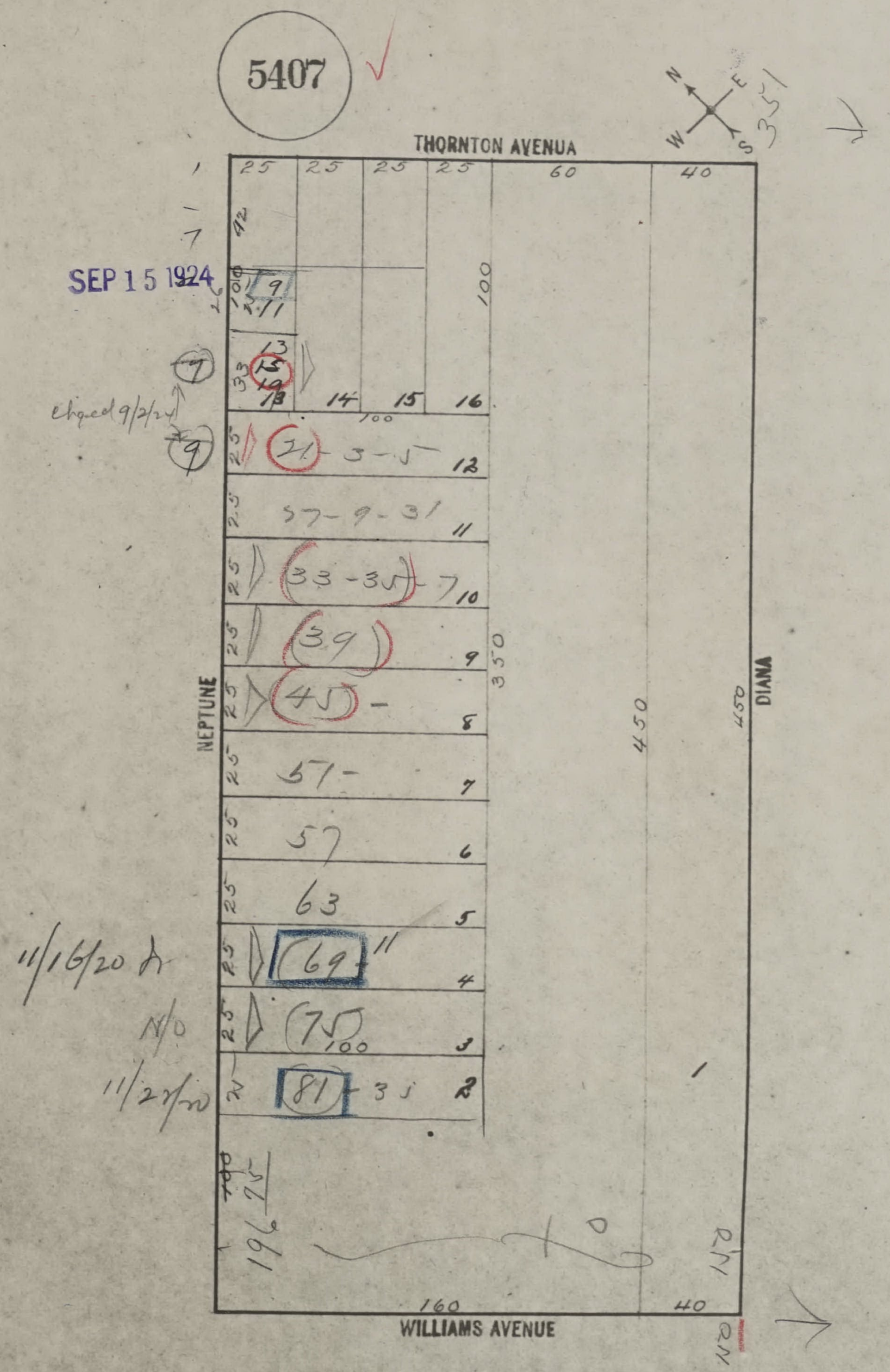
5407
THORNTON AVENUA
WILLIAMS AVENUE
NEPTUNE
DIANA
N
E
S
W
351
SEP 15 1924
Ckged 9/2/20
11/16/20
N/O
11/27/20
25
60
40
100
350
450
160
31-3-5
37-9-31
33-35
39
45
51
57
63
69
75
81
16
15
14
13
12
11
10
9
8
7
6
5
4
3
2
1
196

SAN FRANCISCO DBI DEPARTMENT OF BUILDING INSPECTION
OFFICIAL COPY

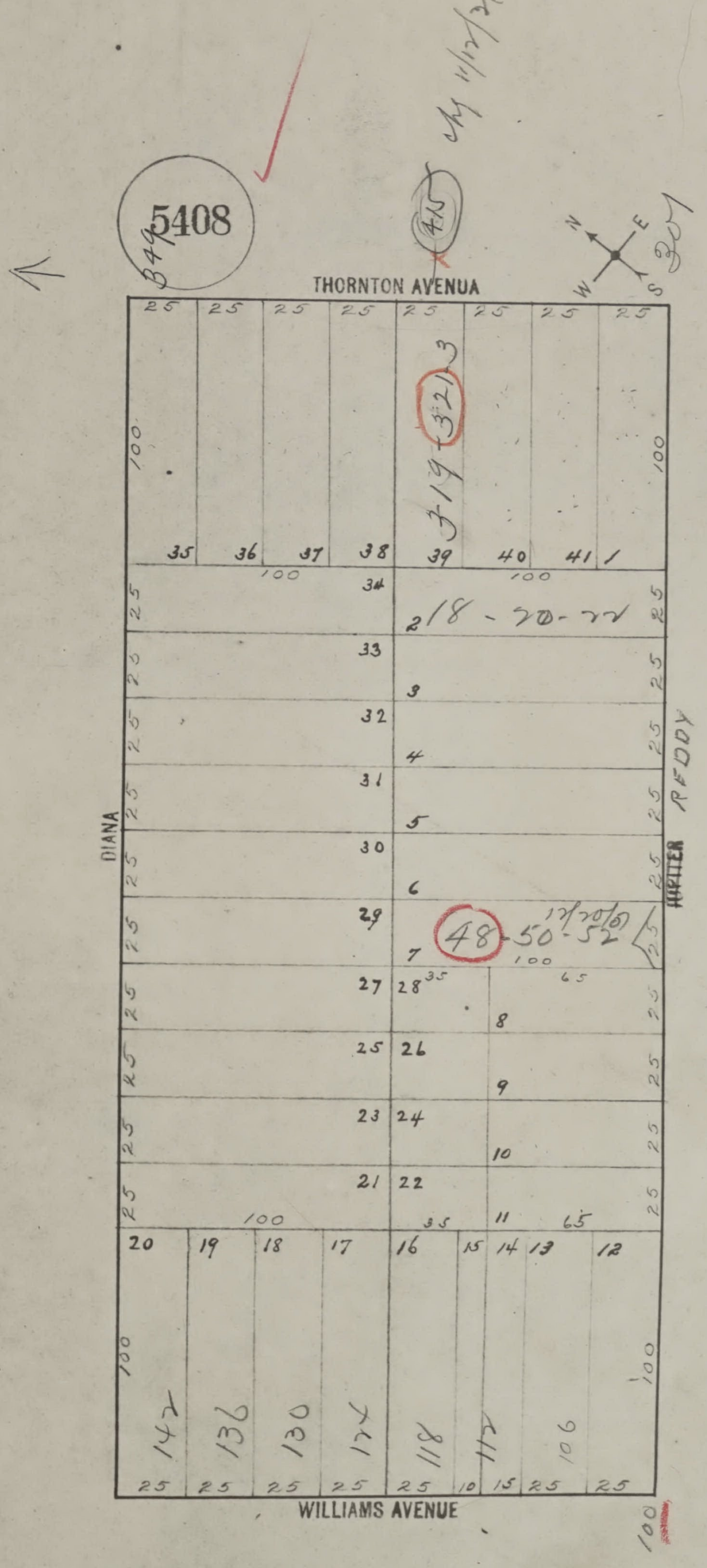
5408
THORNTON AVENUA
WILLIAMS AVENUE
DIANA
REDDY
N
E
S
W
35
36
37
38
39
40
41
1
34
2
33
3
32
4
31
5
30
6
29
7
27
28
8
25
26
9
23
24
10
21
22
11
20
19
18
17
16
15
14
13
12
25
100
35
65
319
32
218
48
50
52
142
136
130
124
118
112
106

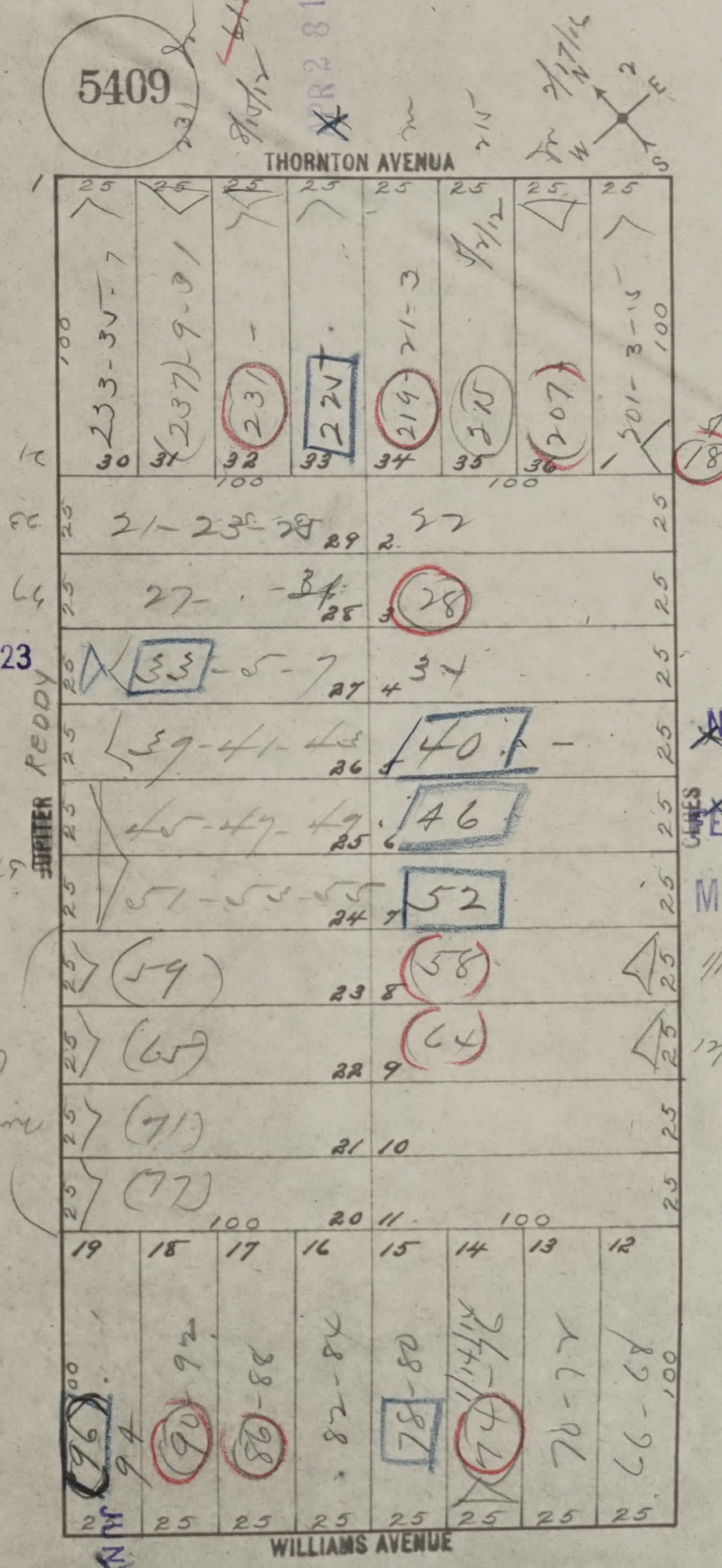
5409
THORNTON AVENUE
WILLIAMS AVENUE
REDDY
JUPITER
N
E
S
W
30
31
32
33
34
35
36
1
29
28
27
26
25
24
23
22
21
20
2
3
4
5
6
7
8
9
10
11
19
18
17
16
15
14
13
12
25
100

MAR 28 1928

JUL 26 1923

NOV 23 1929

FEB 15 1932

MAR 9 - 1922

APR 1 - 1930

1927

SAN FRANCISCO DEPARTMENT OF BUILDING INSPECTION OFFICIAL COPY

APR 28 1928

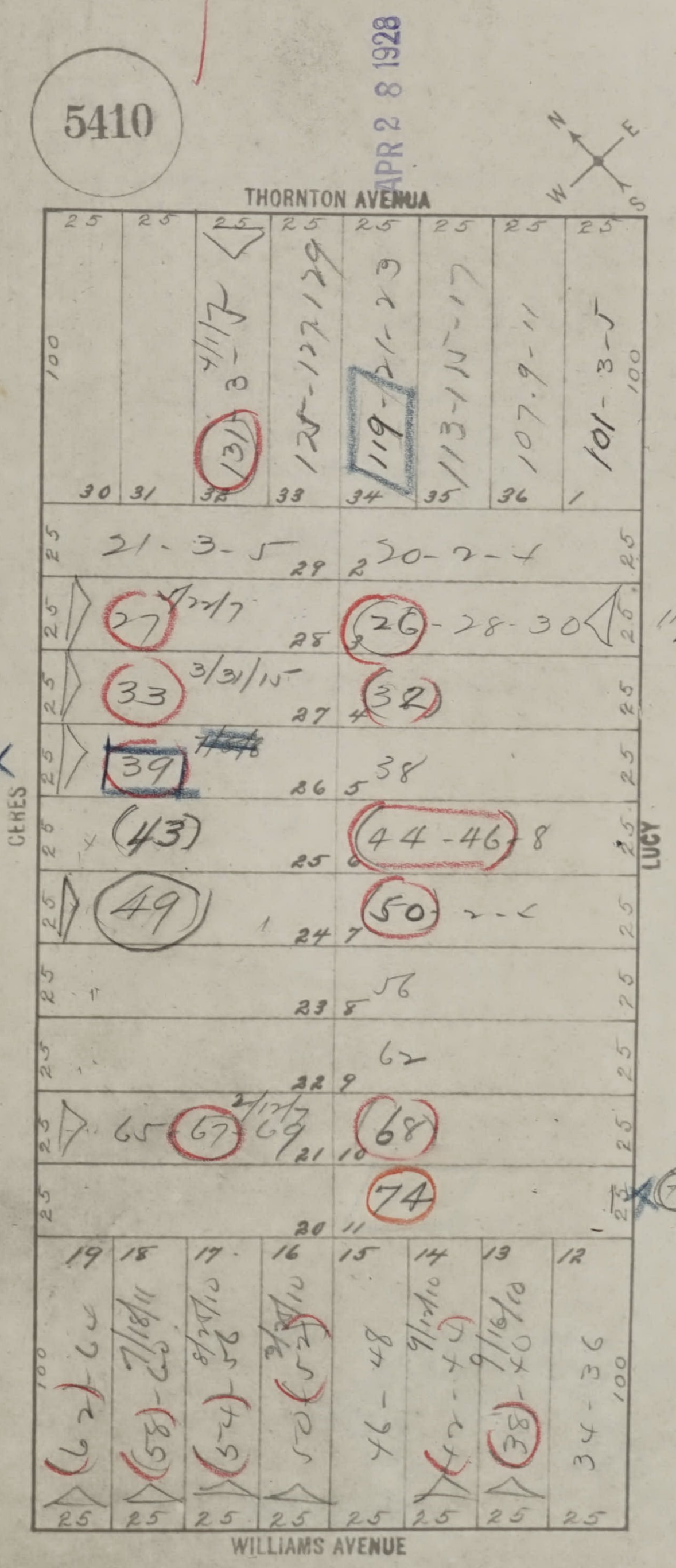
5410
N
E
S
W
THORNTON AVENUA
CERES
LUCY
WILLIAMS AVENUE
30
31
32
33
34
35
36
1
2
3
4
5
6
7
8
9
10
11
12
13
14
15
16
17
18
19
20
21
22
23
24
25
26
27
28
29
25
100
131
4/11/17
3-5
125-127-129
119-21-23
113-115-17
107-9-11
101-3-5
21-3-5
20-2-4
27
4/22/17
26-28-30
33
3/31/15
32
39
38
43
44-46-8
49
50-2-4
56
62
65-67-69
2/17/17
68
74
62-66
58-60
7/18/11
54-56
8/27/10
50-52
2/3/10
46-48
42-44
9/17/10
38-40
9/16/10
34-36

11/14/17

4/22/1x

10/2/19

74 Rebuilt Dec 1932

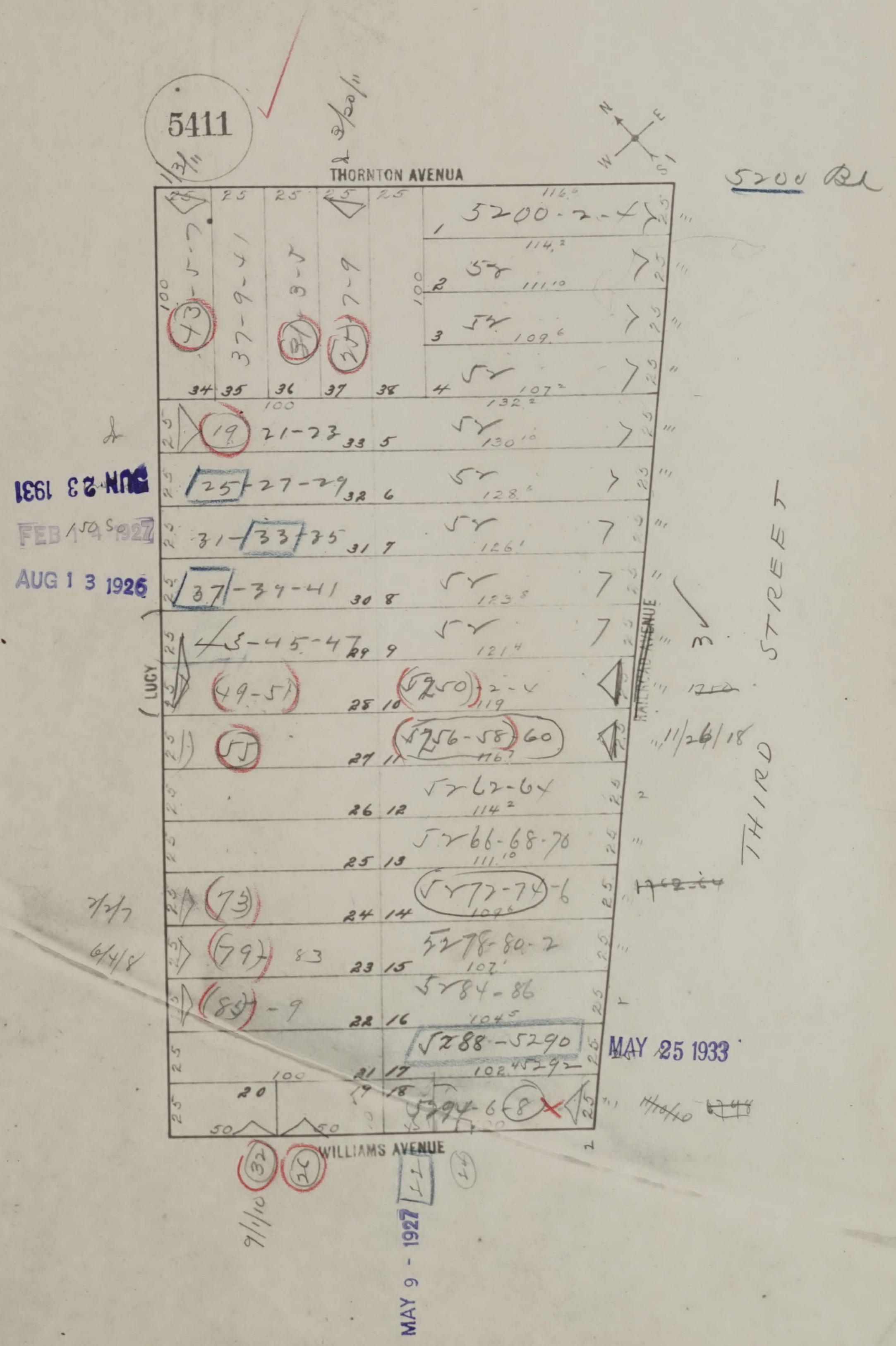
5411
THORNTON AVENUE
WILLIAMS AVENUE
LUCY
THIRD STREET
5200 Bl
5200-2-4
21-23
27-29
31-33-35
37-39-41
43-45-47
49-51
5250
5256-58-60
5262-64
5266-68-70
5272-74-6
5278-80-2
5284-86
5288-5290
5294-6-8
N
E
S
W
JUN 23 1931
FEB 15 1927
AUG 13 1926
MAY 25 1933
MAY 9 - 1927
11/26/18
9/1/10
7/2/7
6/4/8

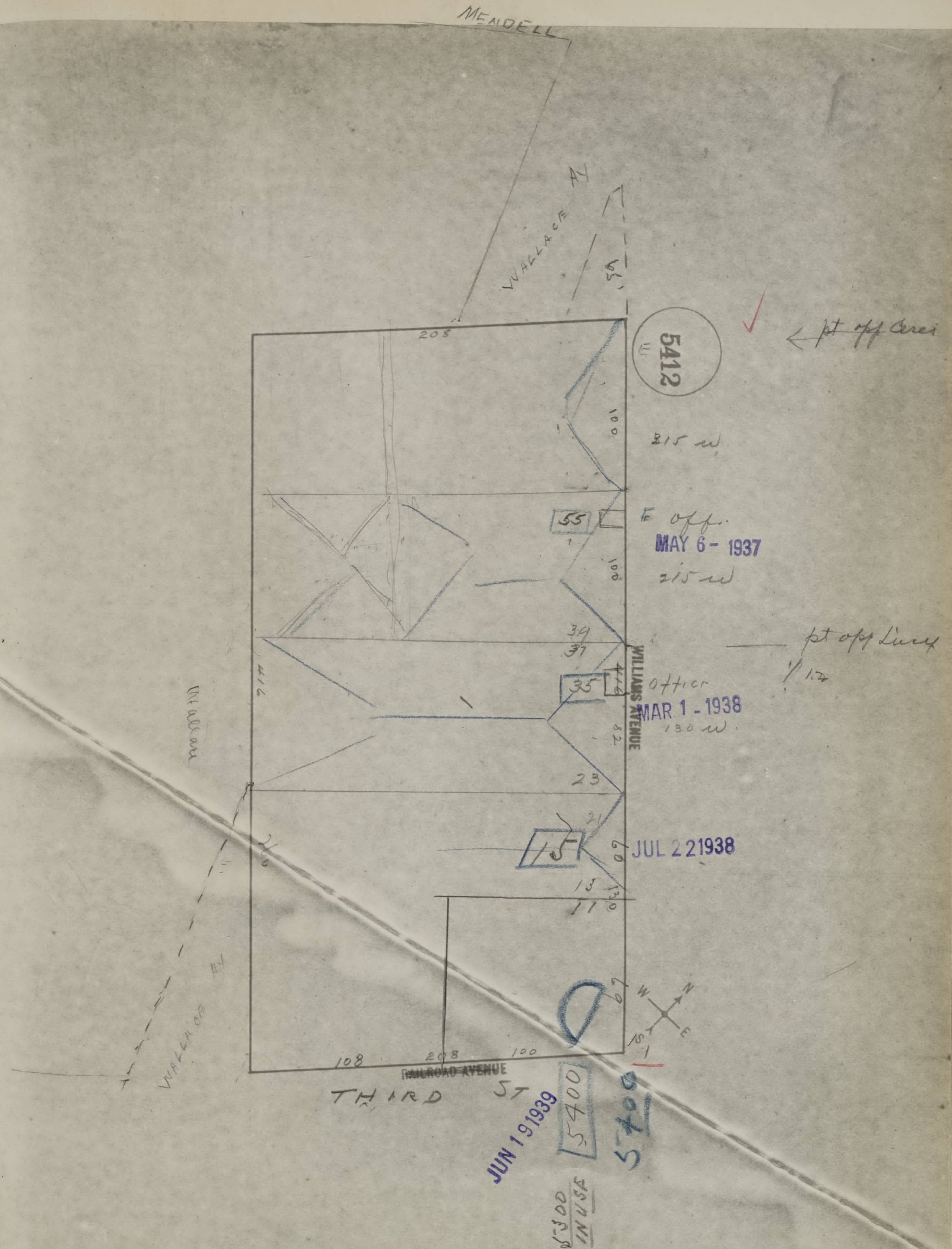
MENDELL
WALLACE AV
65'
5412
208
100
100
55
39
37
35
WILLIAMS AVENUE
82
23
21
15
60
13
11
130
214
Williams
WALLACE AV
108
208
100
RAILROAD AVENUE
THIRD ST
W
N
E
S
D

MAY 6 - 1937

MAR 1 - 1938

JUL 22 1938

JUN 19 1939

← pt off Carei

315 w.

E off.

215 w

pt off Lucy
1/12

Office

130 w.

5400

5400

5300
NNSA

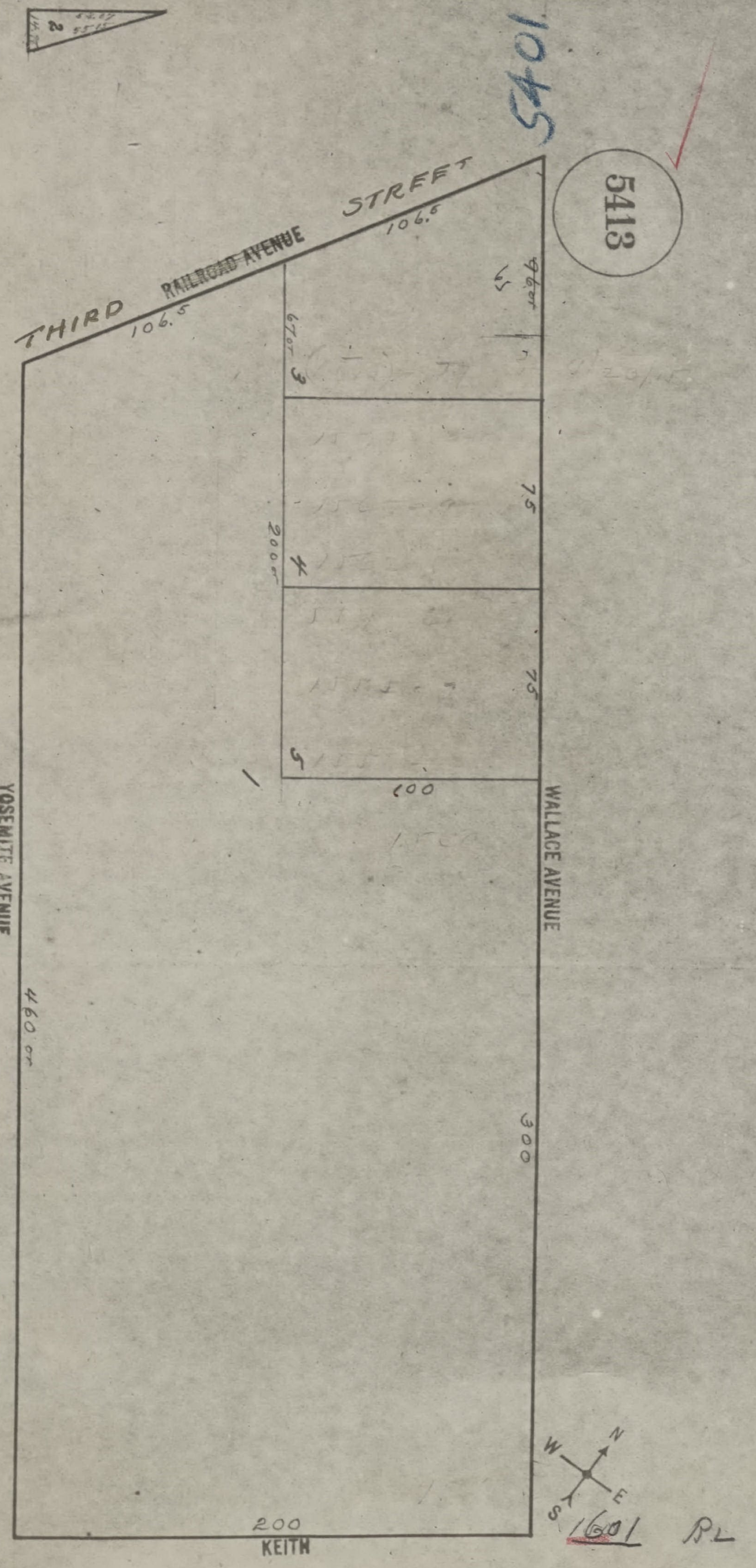
5413
5401
1045
THIRD ~~RAILROAD AVENUE~~ STREET
106.5
106.5
2
3
4
5
67or
200or
96or
75
75
100
YOSEMITE AVENUE
WALLACE AVENUE
460 or
300
200
KEITH
N
E
S
W
1601
RL

OFFICIAL COPY
SAN FRANCISCO DEPARTMENT OF BUILDING INSPECTION

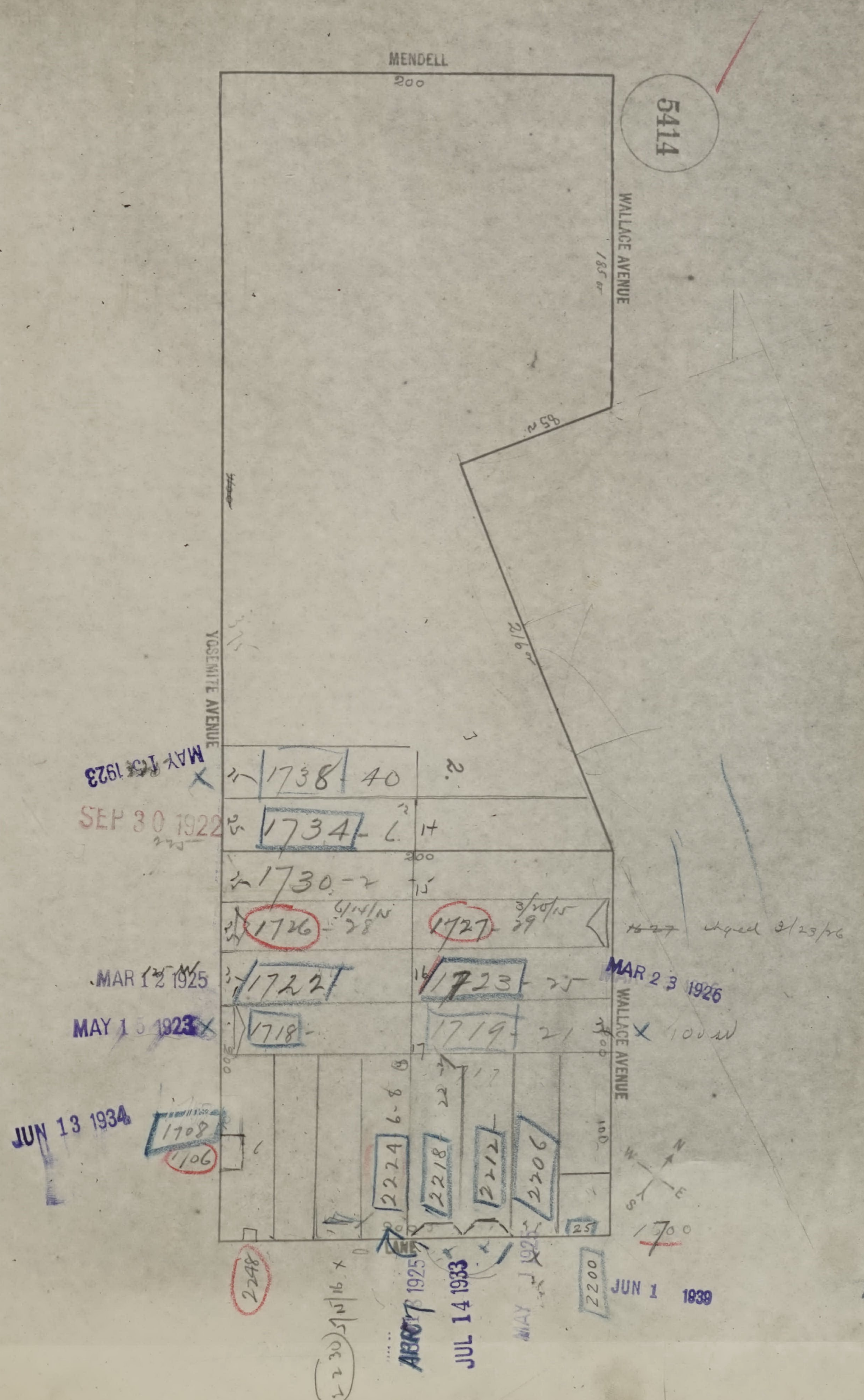
MENDELL
200
5414
WALLACE AVENUE
185
55
216
YOSEMITE AVENUE
1738
40
2
1734
14
200
1730
15
1726
6/14/16
28
1727
3/20/15
29
1727 changed 2/23/26
1722
1723
25
1718
1719
21
100 W
WALLACE AVENUE
1708
1706
2224
2218
2212
2206
25
100
N
E
S
W
1700
2248
2200
LANE
MAY 15 1923
SEP 30 1922
MAR 12 1925
MAR 23 1926
MAY 15 1923
JUN 13 1934
JUL 14 1933
JUN 1 1939
1925

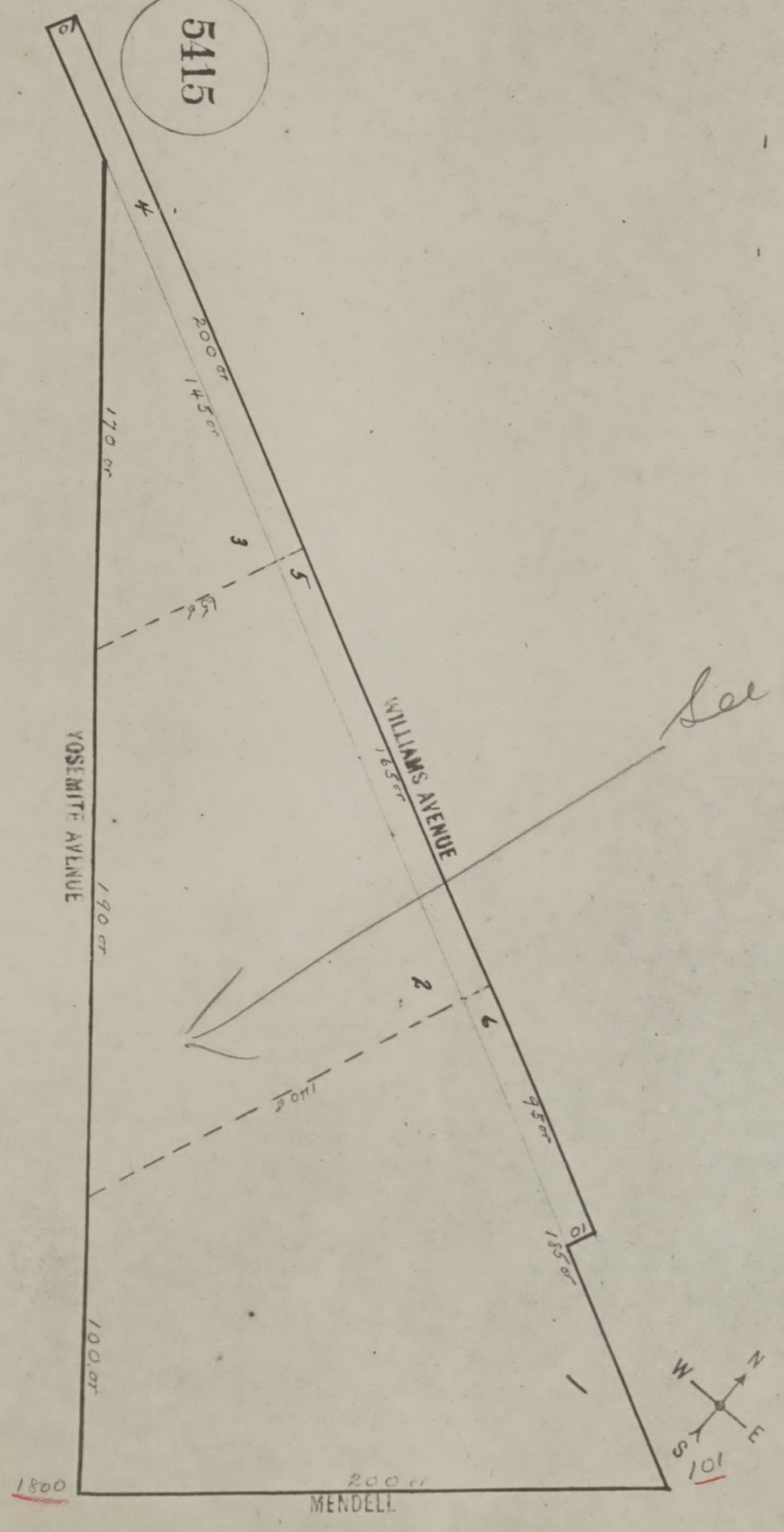
5415
WILLIAMS AVENUE
YOSEMITE AVENUE
MENDELL
200 or
145 or
170 or
165 or
190 or
95 or
185 or
100 or
200 or
1
2
3
4
5
6
10
W
N
E
S
1800
101

See Map page 5428
new Vol. 33

SAN FRANCISCO DEPARTMENT OF BUILDING INSPECTION
OFFICIAL COPY

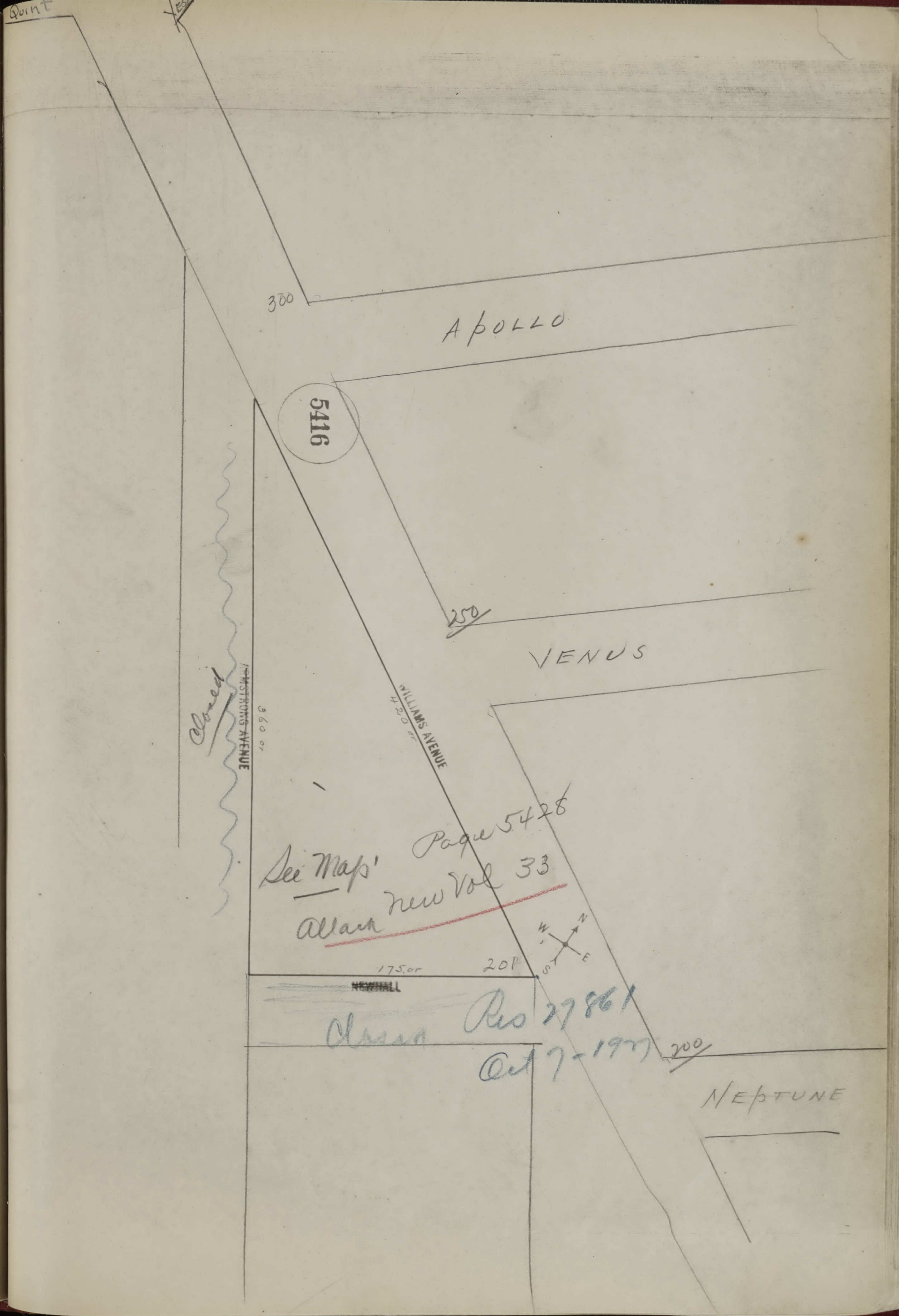
Quint
APOLLO
300
5416
VENUS
250
ARMSTRONG AVENUE
360 OT
Closed
WILLIAMS AVENUE
420 OT
175.0T
20P
NEWHALL
200
NEPTUNE
N
E
S
W

See Map Page 5428 Atlas New Vol 33

Closed Res 27861 Oct 7-1927

SAN FRANCISCO DEPARTMENT OF BUILDING INSPECTION
OFFICIAL COPY

Closed Res 27861 Oct 7-1927

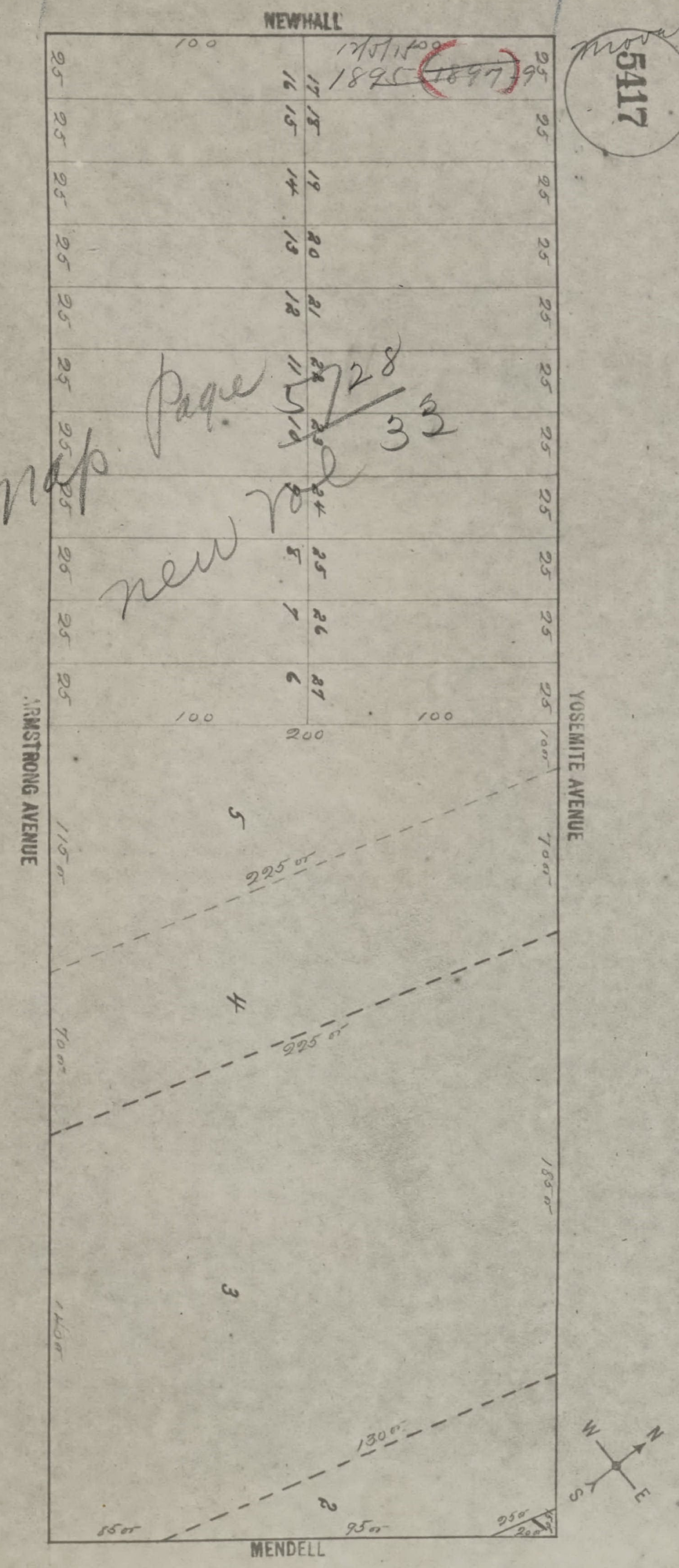
NEWHALL
ARMSTRONG AVENUE
YOSEMITE AVENUE
MENDELL
5417
100
200
25
16 17
15 18
14 19
13 20
12 21
5 25
7 26
6 27
5
4
3
2
225
130
95
N E S W

17/51/1500
1895 ~~(1897)~~ 95

moved to SE cor Venus + Newhall.

See map page 5728/33 new vol

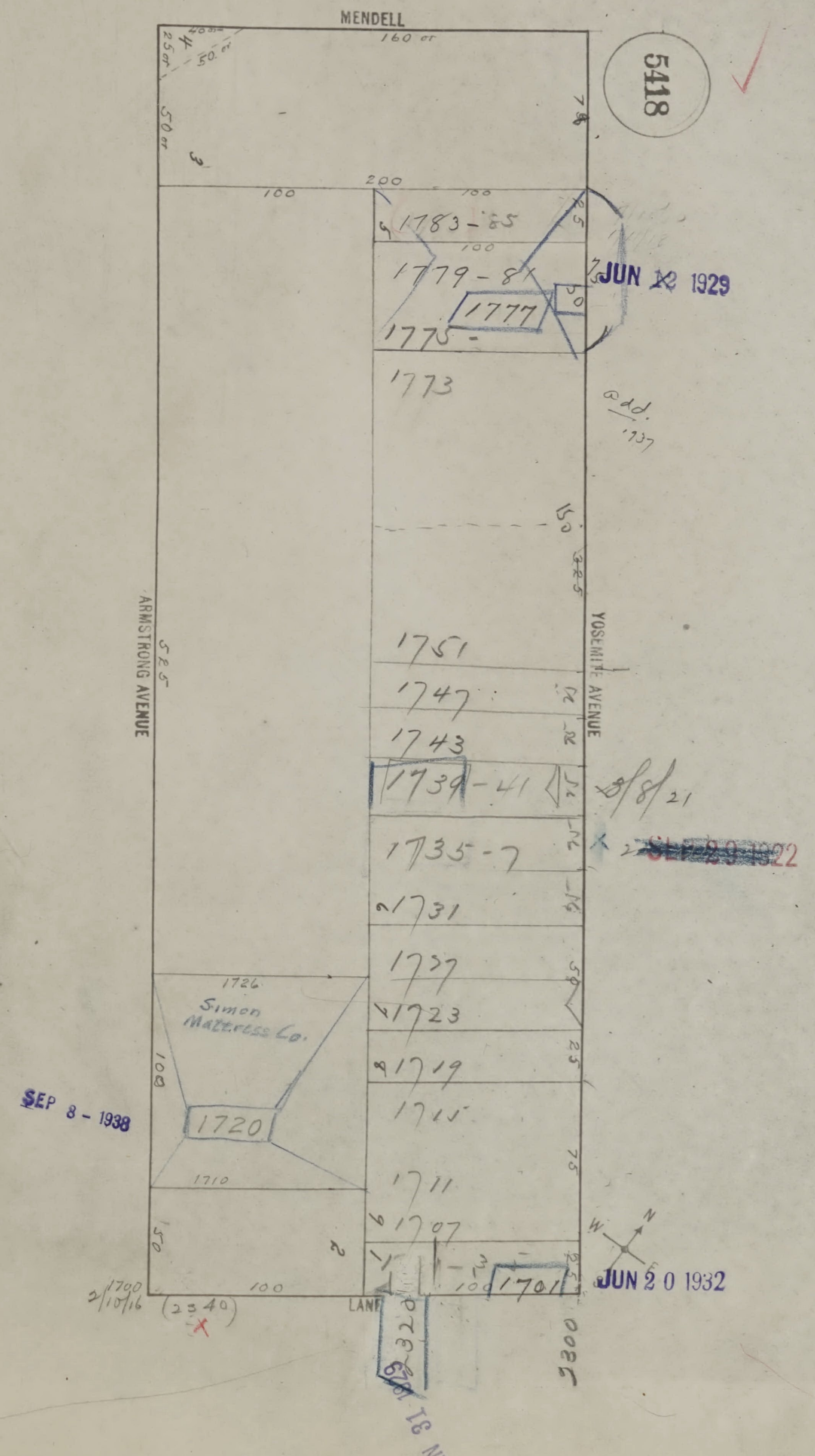
MENDELL
160 or
25 or
40 or
4
50. or
50 or
3
78
5418
200
100
100
1783-85
100
25
1779-81
1777
50
1775
JUN 12 1929
1773
add.
1937
150
325
ARMSTRONG AVENUE
525
YOSEMITE AVENUE
1751
1747
1743
1739-41
3/8/21
1735-7
~~SEP 29 1922~~
1731
1727
50
1723
1726
Simon Mattress Co.
100
1719
25
1720
SEP 8 - 1938
1715
75
1710
1711
1707
50
2
W
N
1
3
1701
100
25
JUN 20 1932
100
1700
2/10/16
(2340)
LANE
2320
3300
JAN 31 1929

SAN FRANCISCO DEPARTMENT OF BUILDING INSPECTION
OFFICIAL COPY

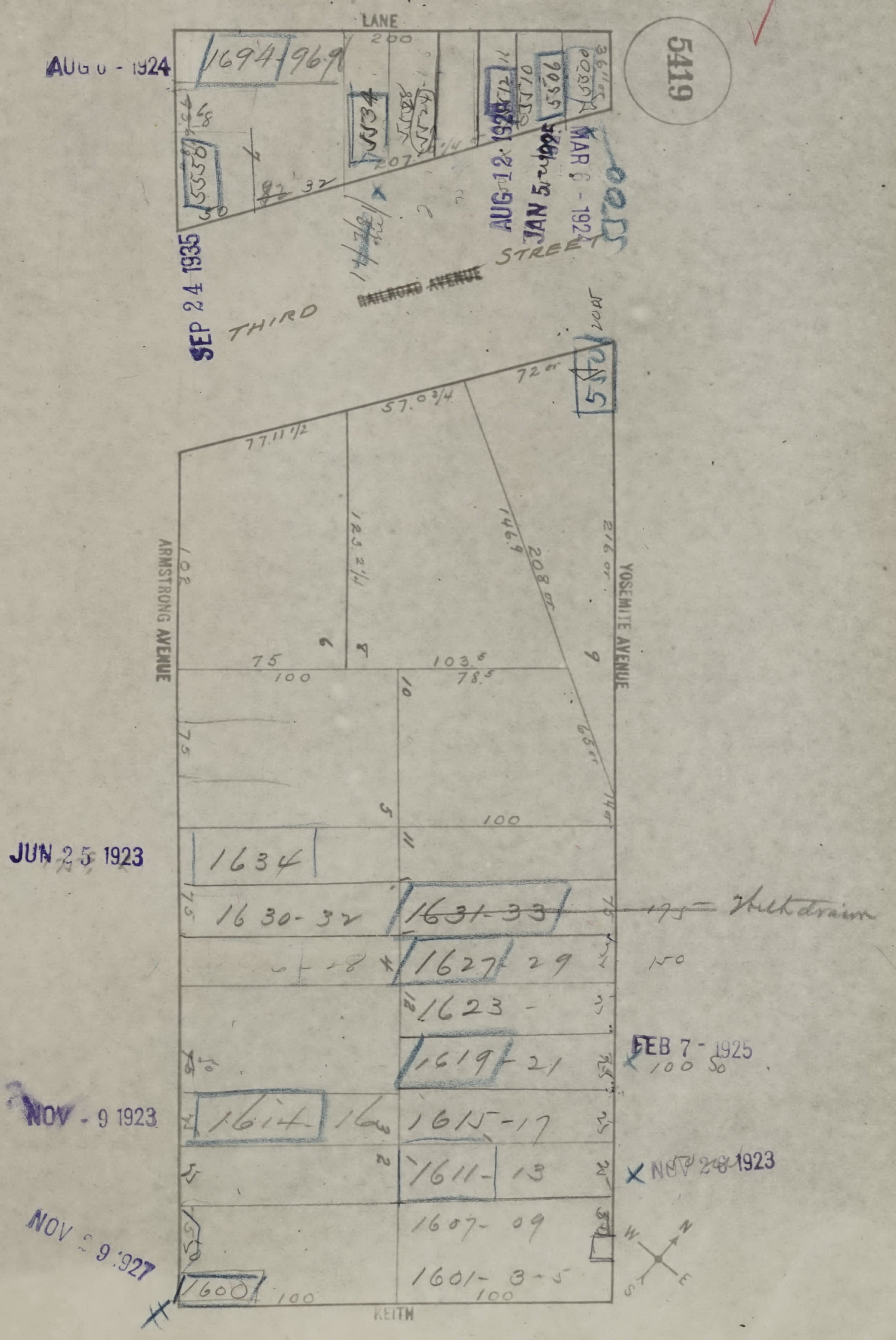
5419
LANE
200
1694
969
5558
5534
AUG 6 - 1924
SEP 24 1935
AUG 12 1926
JAN 5 1925
MAR 6 1924
THIRD
~~RAILROAD AVENUE~~
STREET
5435
77.11 1/2
57.03/4
72
ARMSTRONG AVENUE
YOSEMITE AVENUE
75
100
103
78
208
100
JUN 25 1923
1634
1630-32
1631-33
175 = Withdrawn
1627-29
1623
1619-21
FEB 7 - 1925
NOV - 9 1923
1614
1615-17
1611-13
NOV 28 1923
1607-09
NOV - 9 1927
1600
1601-3-5
100
KEITH
N
E
S
W

SAN FRANCISCO DEPARTMENT OF BUILDING INSPECTION
OFFICIAL COPY

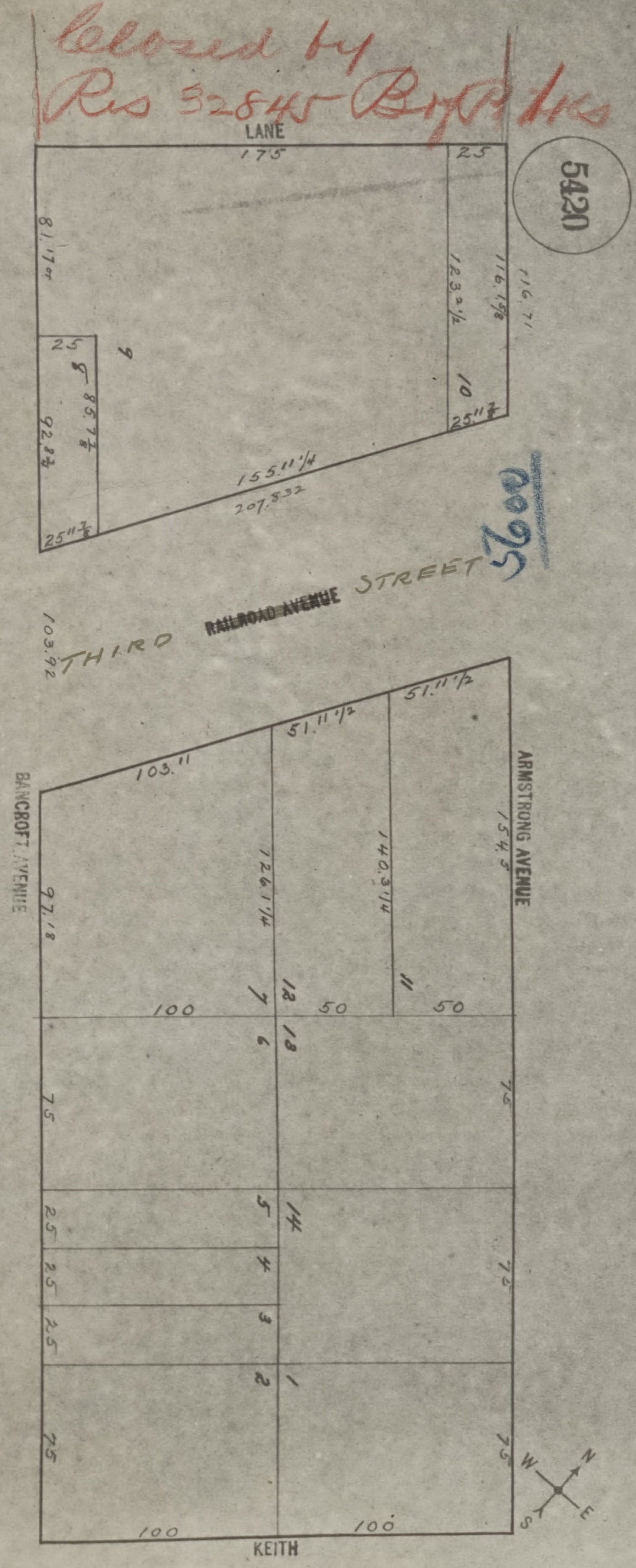

Closed by Res 32845 Bd of P Wks

LANE
175
25
5420
81.17 or
116.1 5/8
116.71
123.2 1/2
25
8
88.7 7/8
92.27
9
10
25.11 7/8
155.11 1/4
207.852
25.11 7/8
103.92
THIRD ~~RAILROAD AVENUE~~ STREET
5600
103.11
51.11 1/2
51.11 1/2
BANCROFT AVENUE
ARMSTRONG AVENUE
97.18
126.1 1/4
140.3 1/4
154.5
7
12
11
100
50
50
6
13
75
75
5
14
25
4
25
3
25
2
1
75
75
75
100
100
KEITH
N
E
S
W

1290
210/20

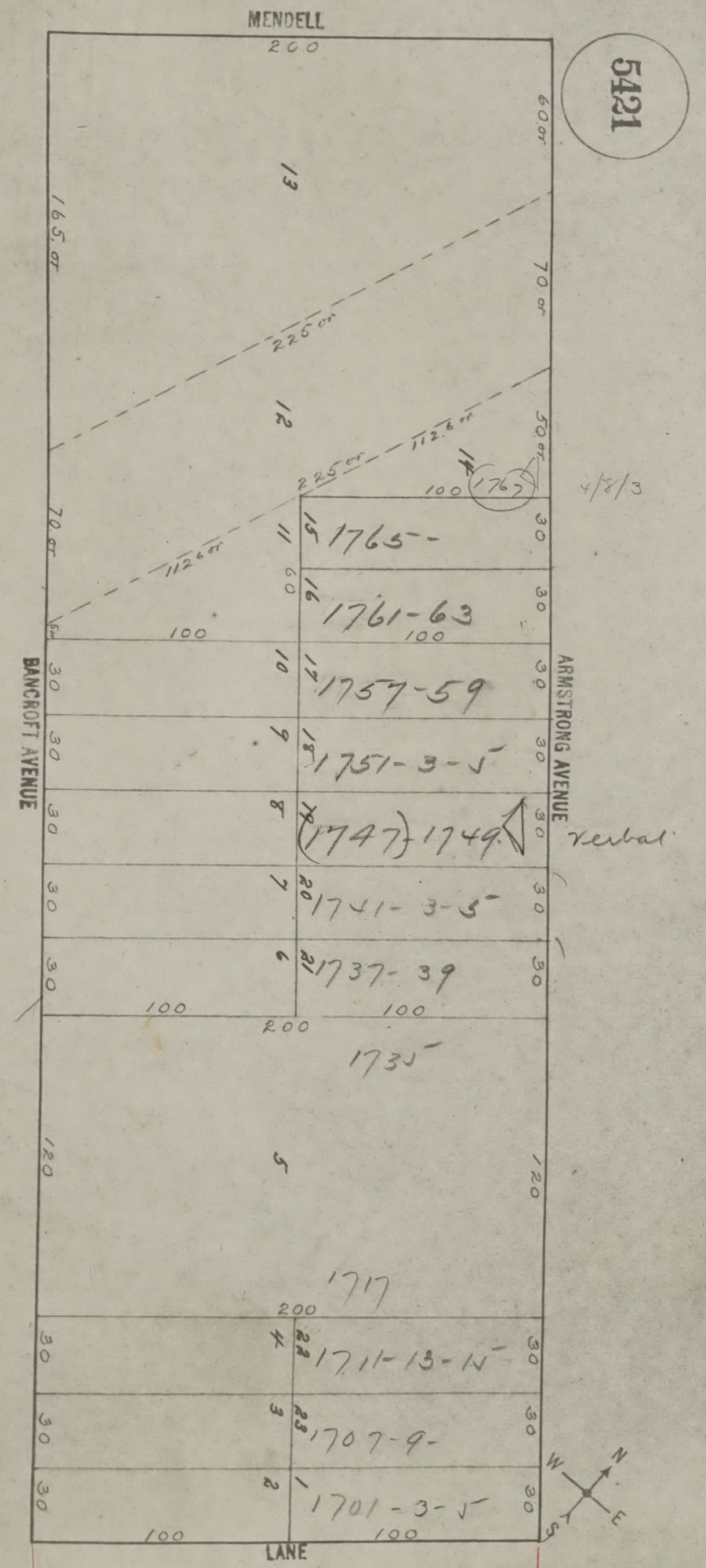
5421
MENDELL
200
60 or
70 or
50 or
165 or
225 or
112.6 or
13
12
11
10
9
8
7
6
5
4
3
2
1
14
15
16
17
18
19
20
21
22
23
1767
4/8/3
1765
1761-63
1757-59
1751-3-5
(1747) 1749
verbal
1741-3-5
1737-39
1735
1717
1711-13-15
1707-9
1701-3-5
100
30
120
BANCROFT AVENUE
ARMSTRONG AVENUE
LANE
N
E
S
W

Closed by
Res 32845 Bd of P Wks

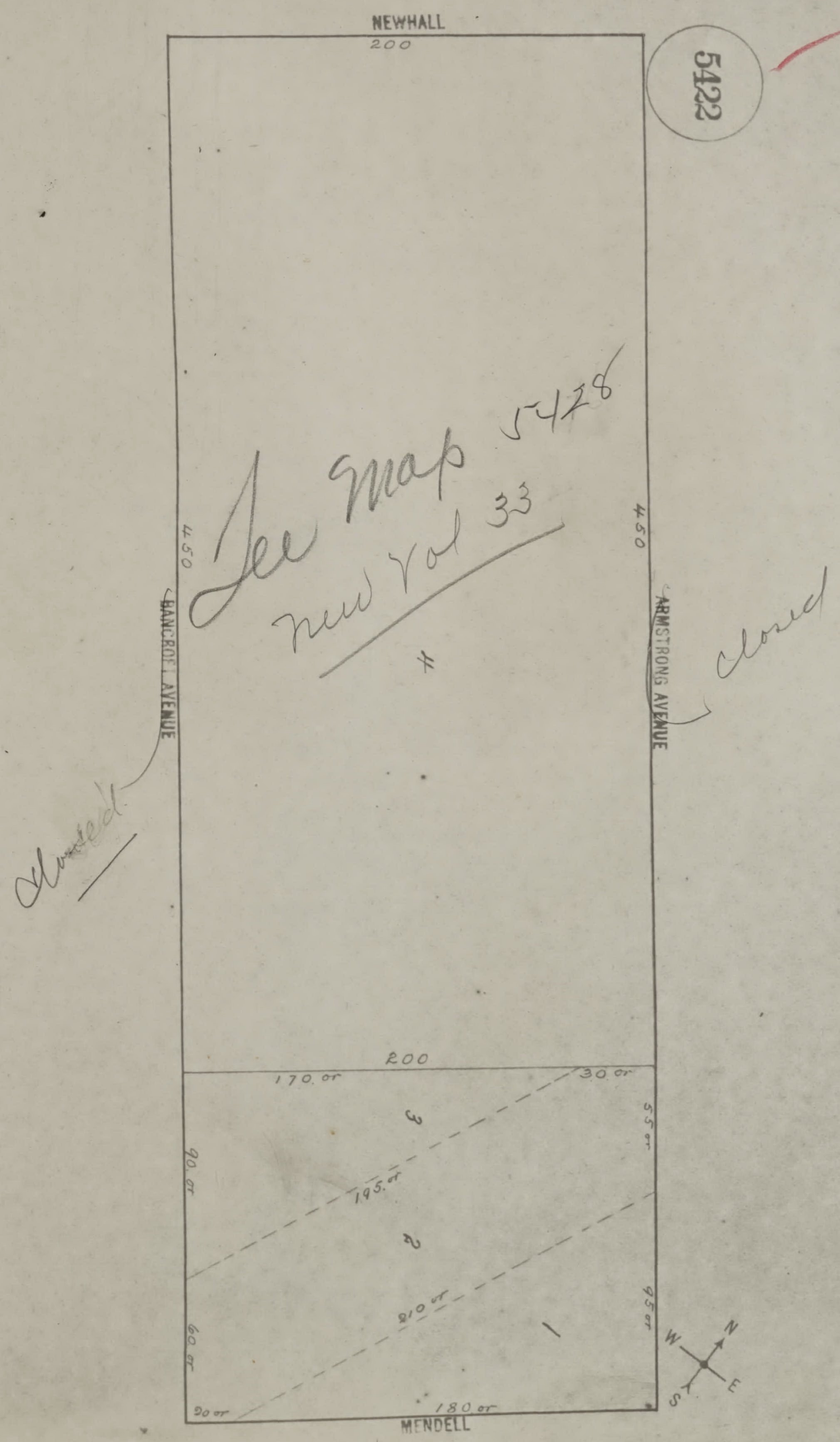
5422
NEWHALL
200
450
BANCROFT AVENUE
ARMSTRONG AVENUE
450
closed
closed
200
170 or
30 or
90 or
55 or
3
195 or
2
210 or
1
60 or
95 or
90 or
180 or
MENDELL
W
N
E
S

See map 5428
new vol 33

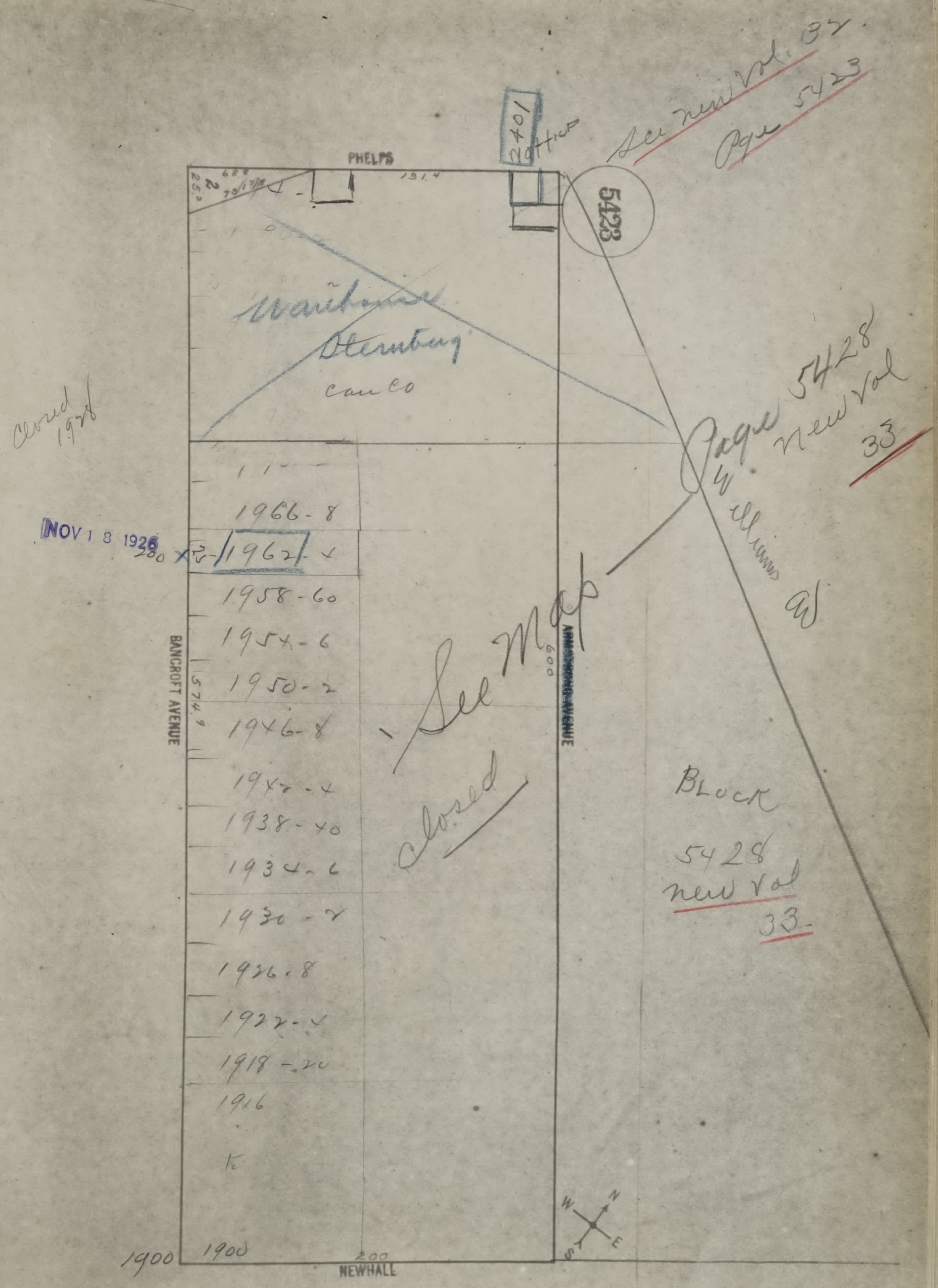
See new Vol. 32
Page 5423
2401
Phelps
PHELPS
68.8
2
25.0
79/17/18
4 -
191.4
5423
Warehouse
Sternberg
Can Co
Closed 1928
Page 5428
new Vol
33
1966-8
NOV 1 8 1926
200 X 25 - 1962
1958-60
1954-6
1950-2
1946-8
1942-4
1938-40
1934-6
1930-2
1926-8
1922-4
1918-20
1916
BANCROFT AVENUE
574.9
See Map
closed
600
ARMSTRONG AVENUE
Williams
Block
5428
new Vol
33.
1900
1900
200
NEWHALL
W
N
S
E

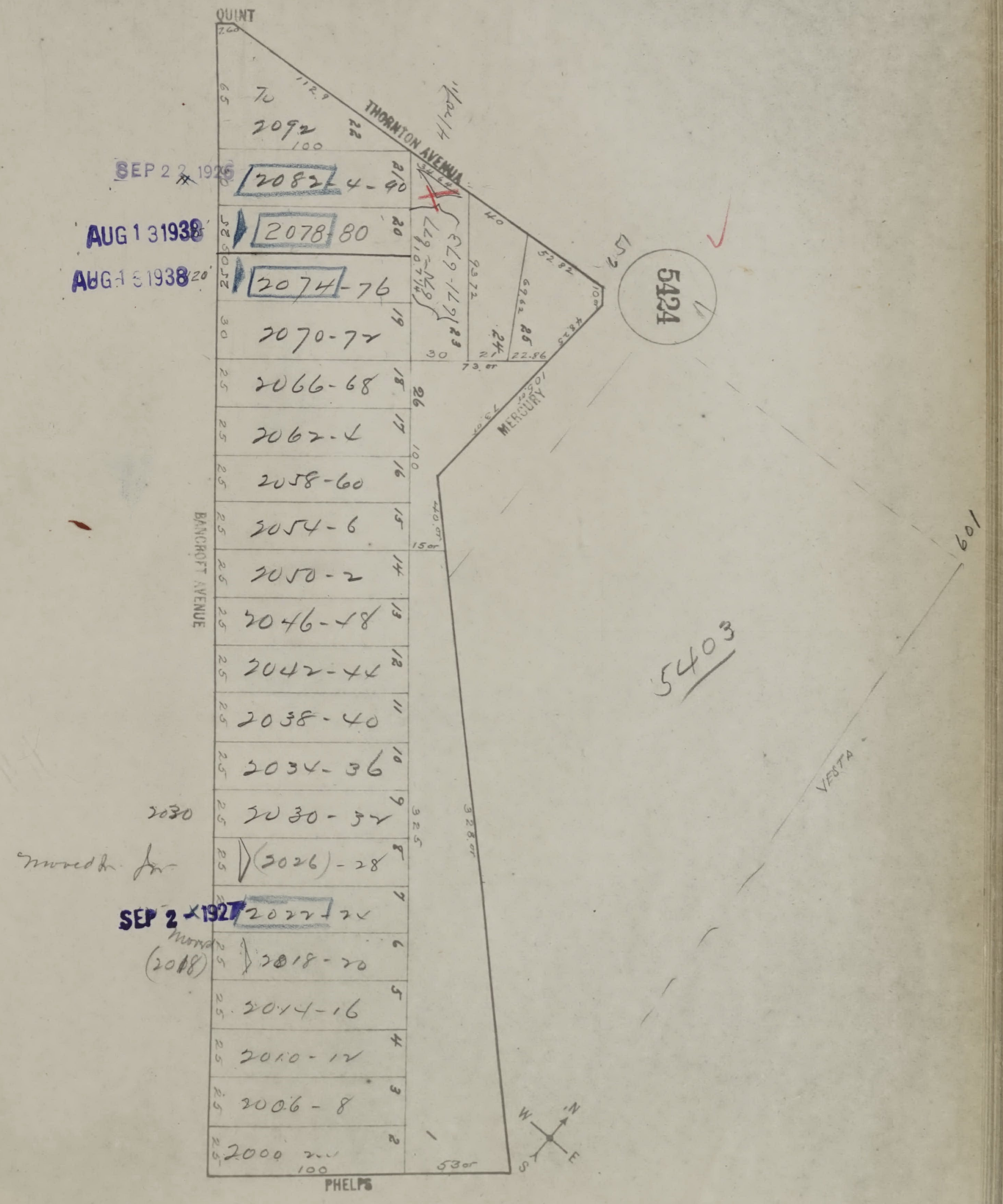
QUINT
THORNTON AVENUE
MERCURY
BANCROFT AVENUE
PHELPS
VISTA
5424
5403
601
70
2092
SEP 22 1926
2082-4-90
AUG 13 1938
2078-80
AUG 13 1938
2074-76
2070-72
2066-68
2062-4
2058-60
2054-6
2050-2
2046-48
2042-44
2038-40
2034-36
2030
2030-32
Moved to Jr
(2026)-28
SEP 2 1927
2022-24
Moved
(2018)
2018-20
2014-16
2010-12
2006-8
2000
100
N
E
S
W

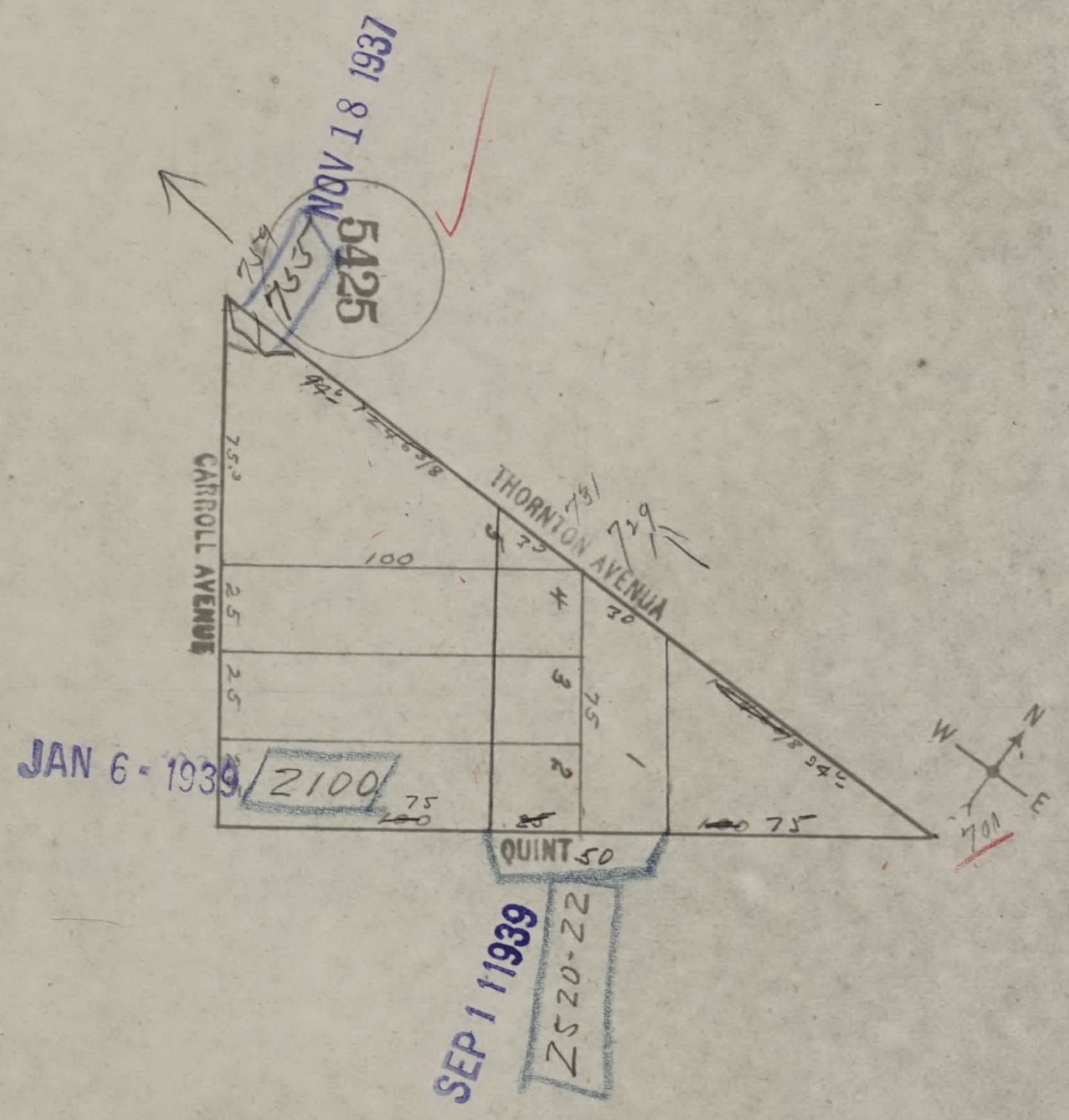
5425
THORNTON AVENUA
CARROLL AVENUE
QUINT
731
729
755
759
701
100
75.3
25
25
75
~~100~~ 75
~~25~~
50
30
75
75
4
3
2
1
5
W
N
E

NOV 18 1937

JAN 6 - 1939 2100

SEP 1 1 1939 Z520-22

APR 3 1939

OCT 21 1938

~~2054~~

~~2052~~

~~2040~~

Ch

APR 16 1935

Bic

1/10/26

MAR 9 1928

JUN 8 1925

SEP 18 1926

SEP 18 1926

2026

MAR 3 1931

OCT 1 1931

NOV 1938

5426

AUG 31 1922

MAR 10 1926

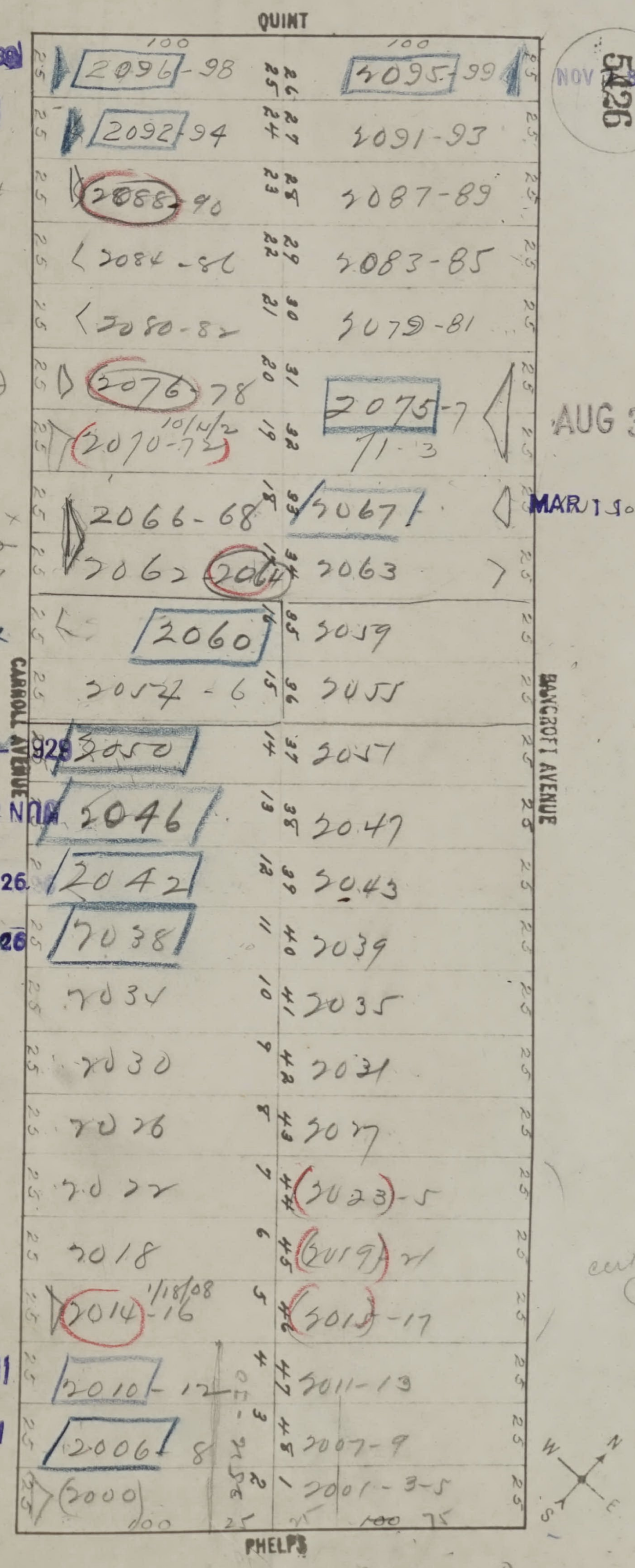
QUINT
CARROLL AVENUE
BANCROFT AVENUE
PHELPS
100
100
2096-98 25 26 2095-99
2092-94 24 27 2091-93
2088-90 23 28 2087-89
2084-86 22 29 2083-85
2080-82 21 30 2079-81
2076-78 20 31 2075-7
10/4/2
2070-72 19 32 71-3
2066-68 18 33 2067
2062 2064 17 34 2063
2060 16 35 2059
2054-6 15 36 2055
2050 14 37 2051
2046 13 38 2047
2042 12 39 2043
2038 11 40 2039
2034 10 41 2035
2030 9 42 2031
2026 8 43 2027
2022 7 44 2023-5
2018 6 45 2019-21
1/18/08
2014-16 5 46 2015-17
2010-12 4 47 2011-13
2006-8 3 48 2007-9
2000 2 1 2001-3-5
25
100
25
75
100
75
W
N
S
E

cert 1649-50-51
(1907)

2510

2500

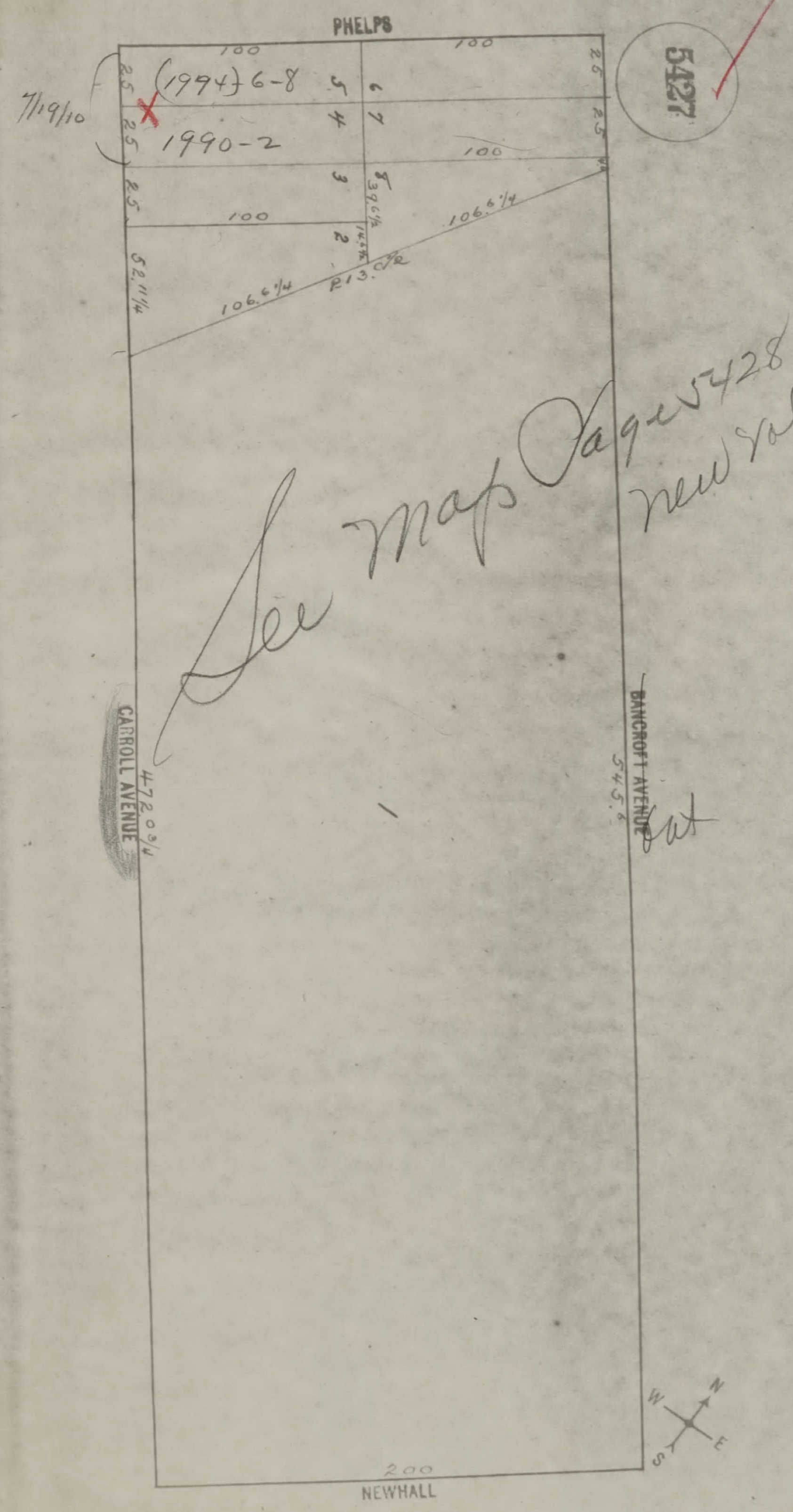
PHELPS
5427
100
100
25
25
25
25
25
25
(1994) 6-8
1990-2
7/19/10
5
4
3
2
6
7
8
100
100
39.6½
14.5½
52.11¼
106.6¼
106.6¼
R13.0½
CARROLL AVENUE
472.0¼
BANCROFT AVENUE
545.6
200
NEWHALL
N
E
S
W

See map Page 5428
new vol 33

Sat

SAN FRANCISCO DEPARTMENT OF BUILDING INSPECTION
OFFICIAL COPY

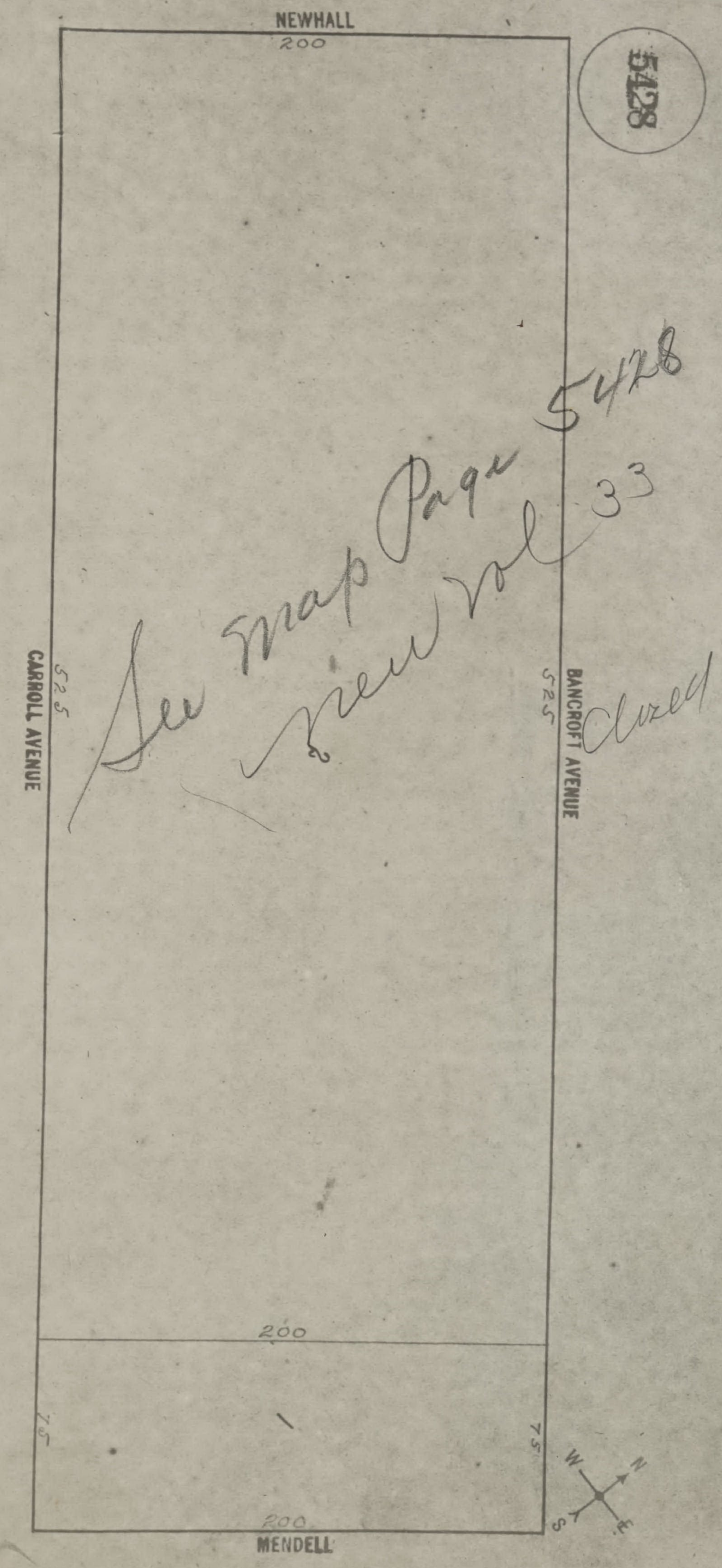
5428
NEWHALL
200
CARROLL AVENUE
52.5
BANCROFT AVENUE
52.5
200
75
75
200
MENDELL
N
E
S
W

See map Page 5428
new vol 33

Closed

SAN FRANCISCO DEPARTMENT OF BUILDING INSPECTION
OFFICIAL COPY

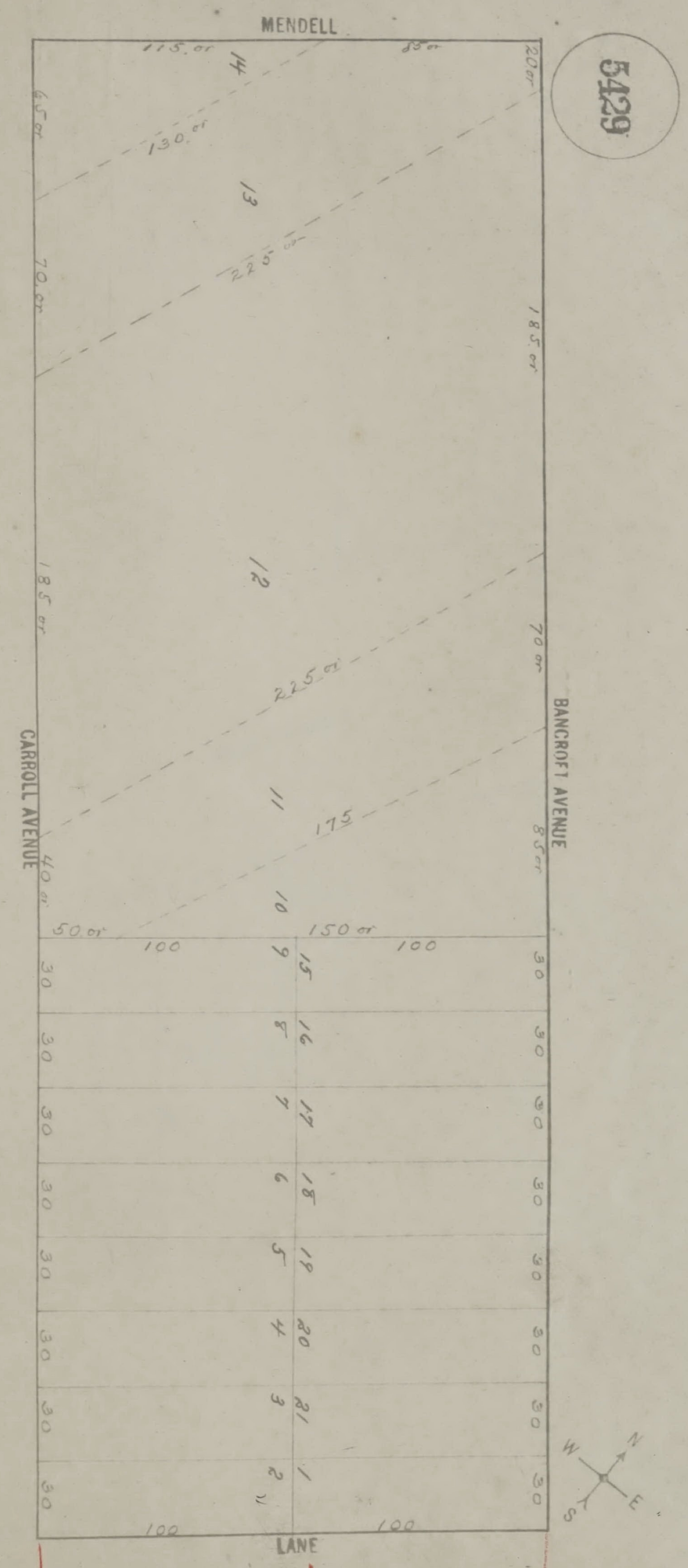
5429
MENDELL
BANCROFT AVENUE
CARROLL AVENUE
LANE
115 or
85 or
20 or
65 or
130 or
225
70 or
185 or
185 or
225 or
70 or
175
85 or
40 or
50 or
150 or
100
100
30
14
13
12
11
10
9
8
7
6
5
4
3
2
1
15
16
17
18
19
20
21
N
E
S
W

Closed by
Res 32.845 Bd Pub Wks

SAN FRANCISCO DEPARTMENT OF BUILDING INSPECTION
OFFICIAL COPY

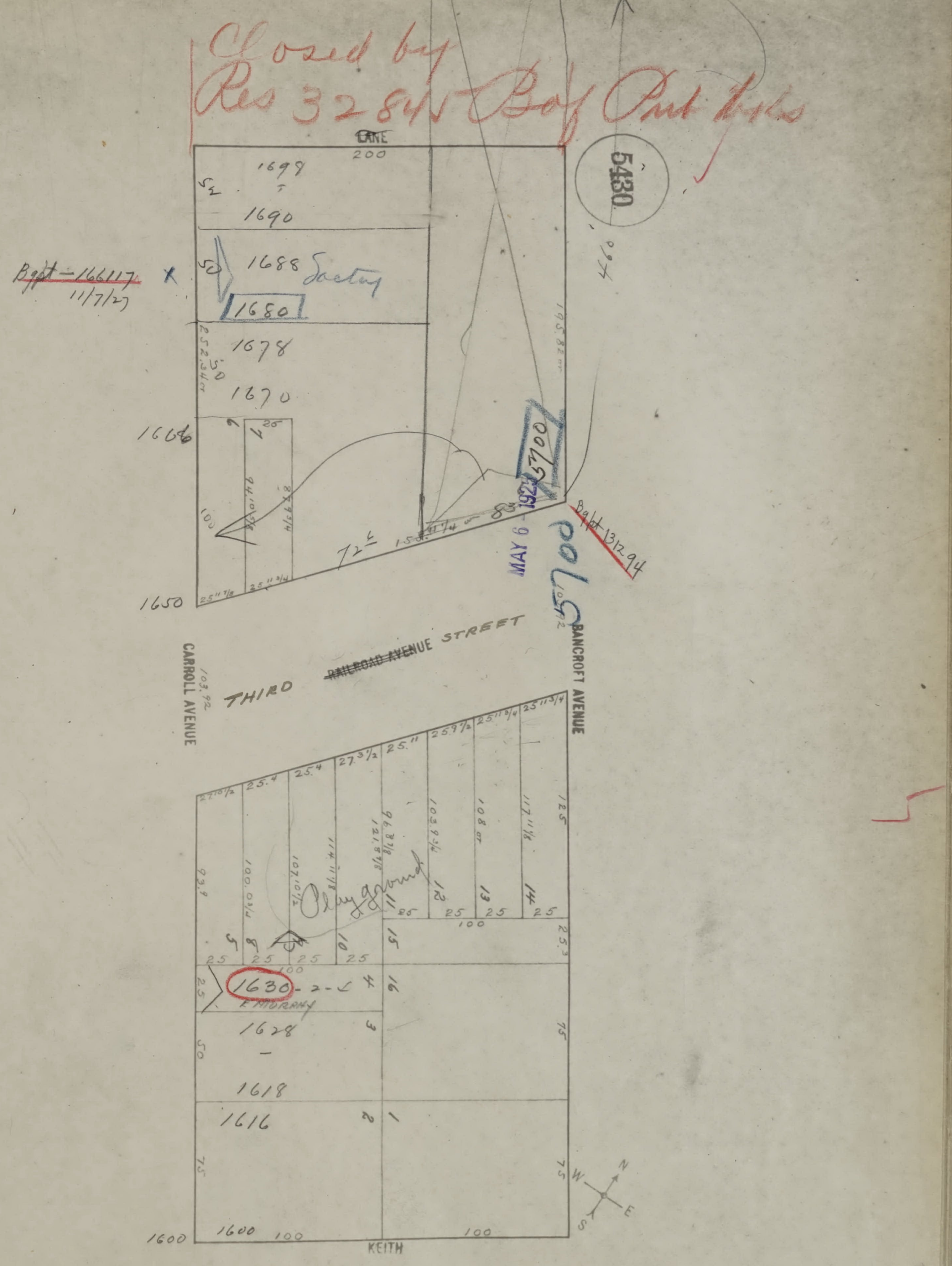
Closed by
Res 32845 B of Pub Wks
5430
~~Bgpt - 166117~~ 11/7/27
~~Bgpt 131294~~
LANE
200
1698
1690
1688 Factory
1680
1678
1670
1666
1650
72
25 11 7/8
25 11 3/4
195.82
MAY 6 1924
5700
5700
1600
1600
1616
1618
1628
1630 - 2 - 4
E MURPHY
Playground
THIRD ~~RAILROAD AVENUE~~ STREET
CARROLL AVENUE
BANCROFT AVENUE
KEITH
103.92
27 10 1/2
25.4
25.4
27 3 1/2
25.11
25 9 1/2
25 11 3/4
25 11 3/4
93.9
100.03 1/4
107.10 1/2
114 11 1/8
121 8 7/8
96 8 7/8
103 9 3/4
108 OT
117 11 1/8
125
1
2
3
4
5
8
10
11
12
13
14
15
16
25
100
75
50
25.3
N
E
S
W

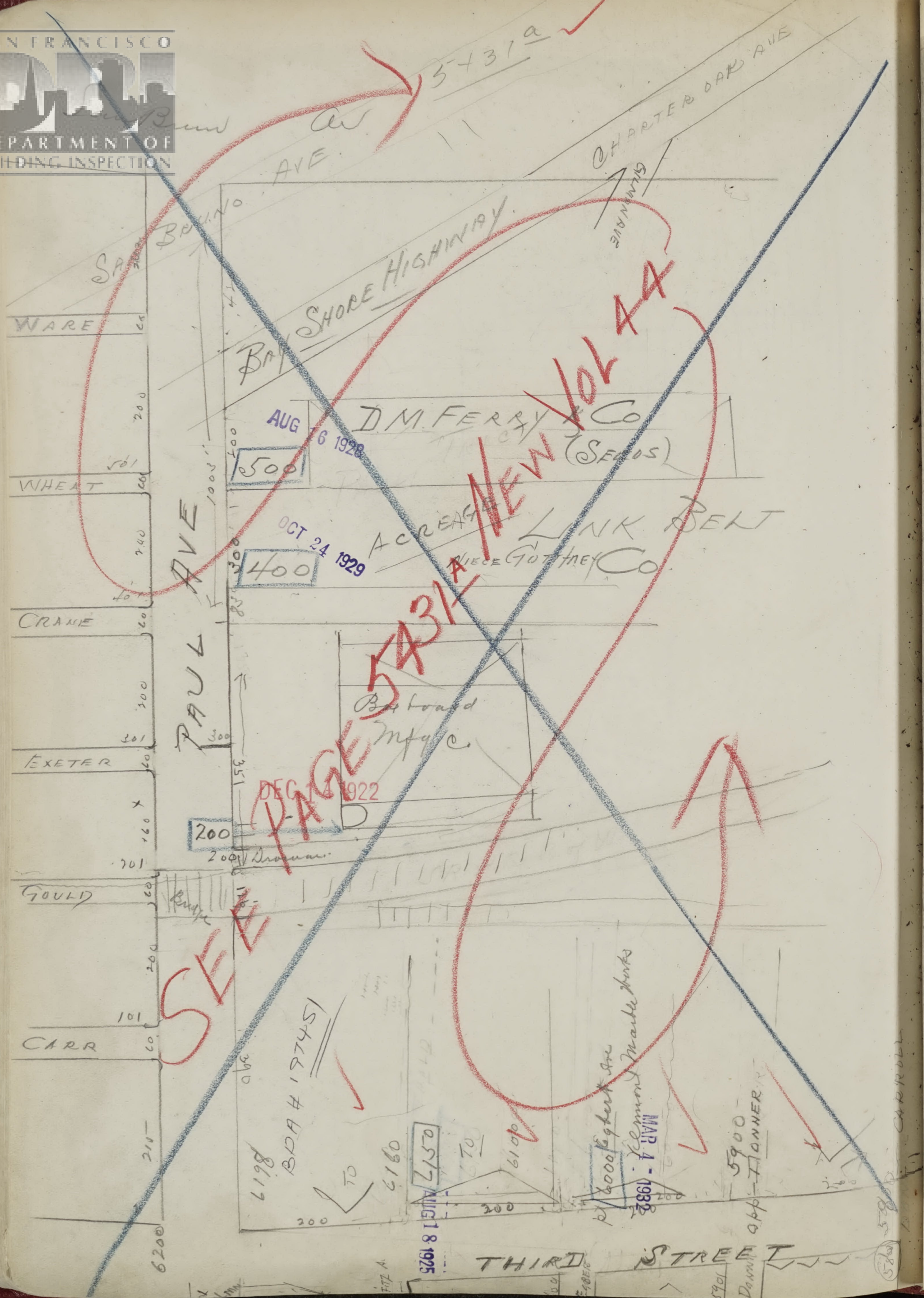
5431a
SAN BRUNO AVE
CHARTER OAK AVE
BAY SHORE HIGHWAY
WARE
WHEAT
CRANE
EXETER
GOULD
CARR
PAUL AVE
D.M. FERRY & Co (SEEDS)
AUG 16 1928
500
OCT 24 1929
400
ACREAGE
LINK BELT Co
Railroad Mfg Co
DEC 1922
200
SEE PAGE 5431a NEW VOL 44
BOA #19745
6198
6180
6150
AUG 18 1925
6000
Egbert Ave
MAR 4 1932
5900
DONNER
THIRD STREET
CARROLL
6200

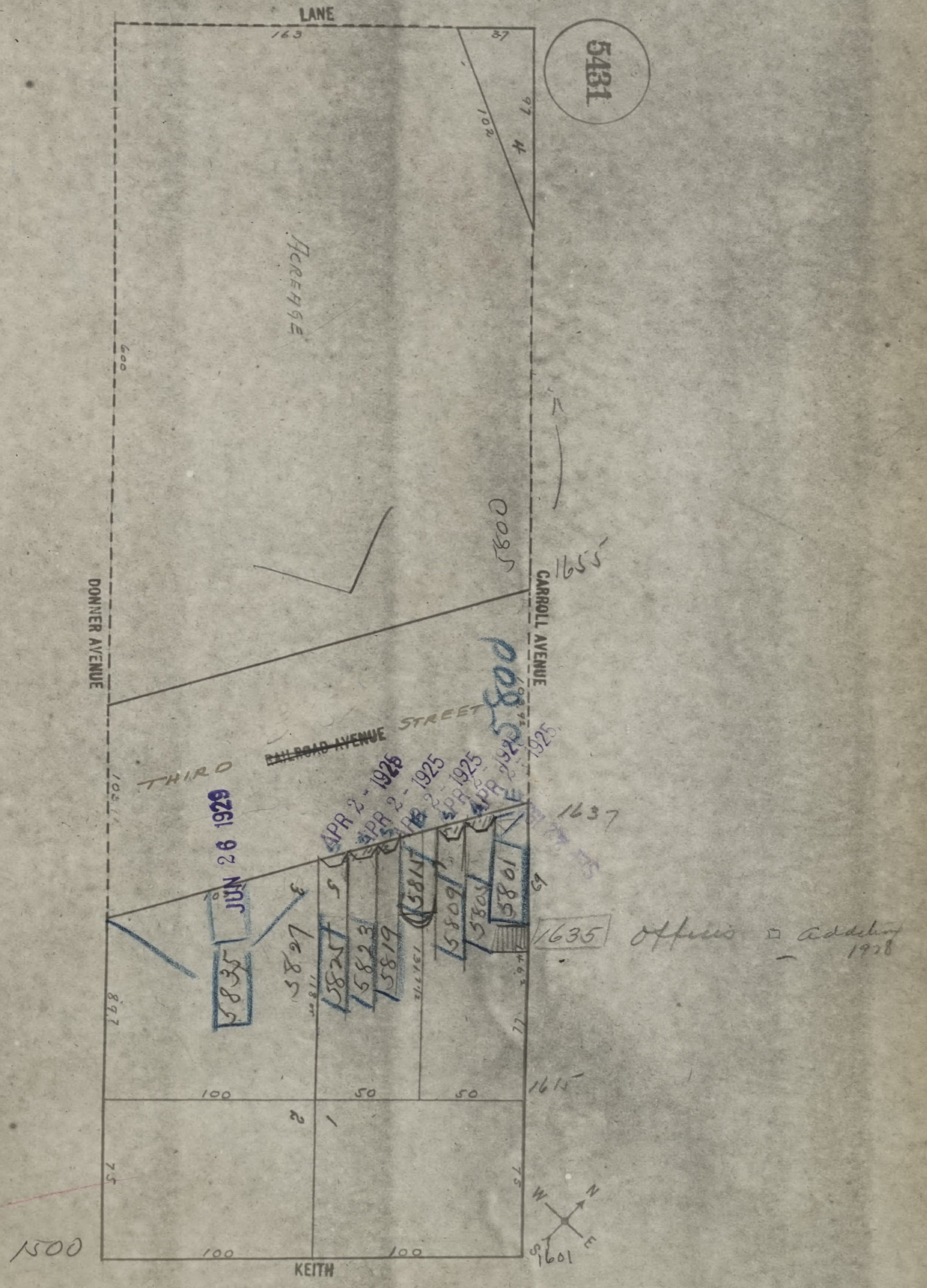
LANE
5431
ACREAGE
DONNER AVENUE
CARROLL AVENUE
THIRD ~~RAILROAD AVENUE~~ STREET
KEITH
5800
1655
1637
1635 Office addition 1928
1615
1601
1500
JUN 26 1929
APR 2 - 1925
5835
5827
5825
5823
5819
5817
5809
5805
5801
100
50
100
100

SAN FRANCISCO DEPARTMENT OF BUILDING INSPECTION
OFFICIAL COPY

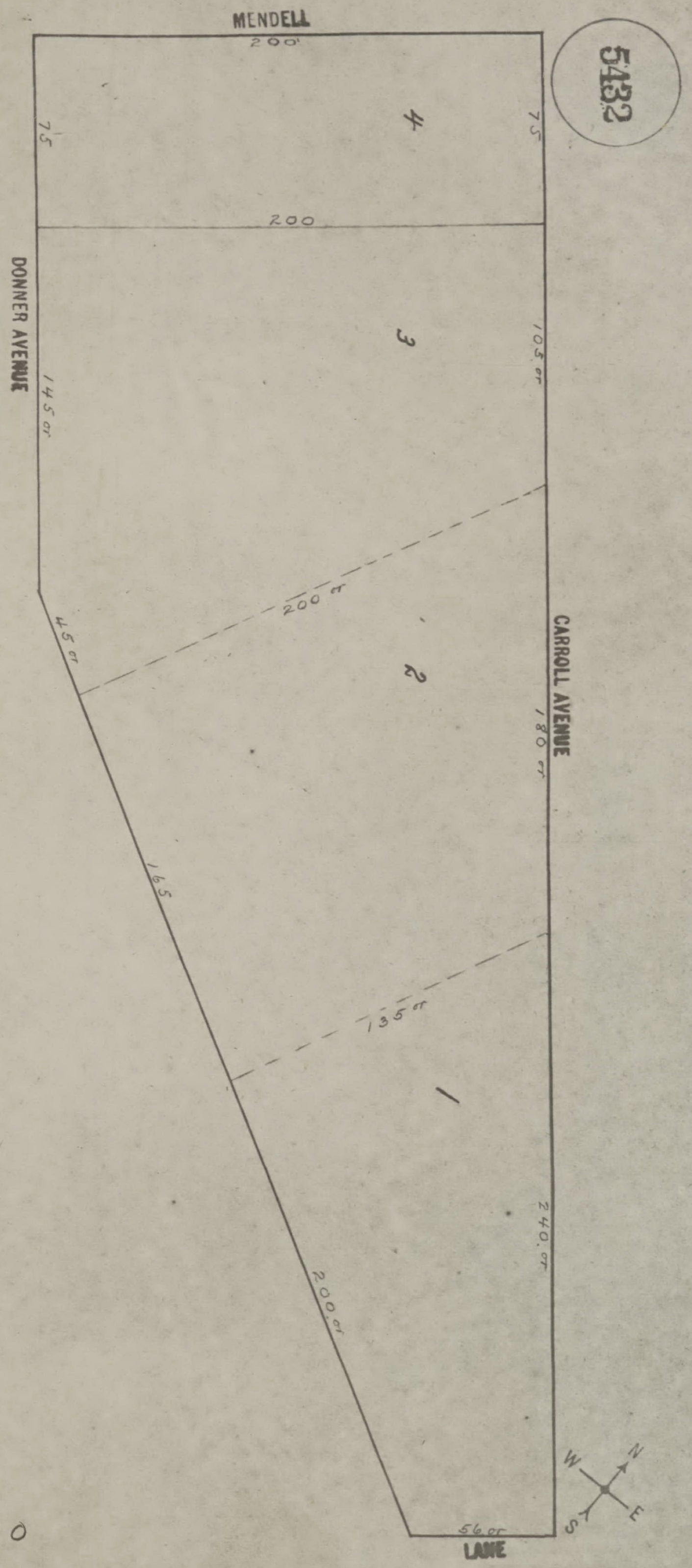
5432
MENDELL
200
75
4
75
200
DONNER AVENUE
145
3
103
200
45
2
CARROLL AVENUE
180
165
135
1
240
200
56
LANE
N
E
S
W

1600

1600

SAN FRANCISCO DEPARTMENT OF BUILDING INSPECTION
OFFICIAL COPY


5433
NEWHALL
200
DONNER AVENUE
600
CARROLL AVENUE
600
200
MENDELL
1700
W N E S

See map Page 5428
new Pl. 39

Closed

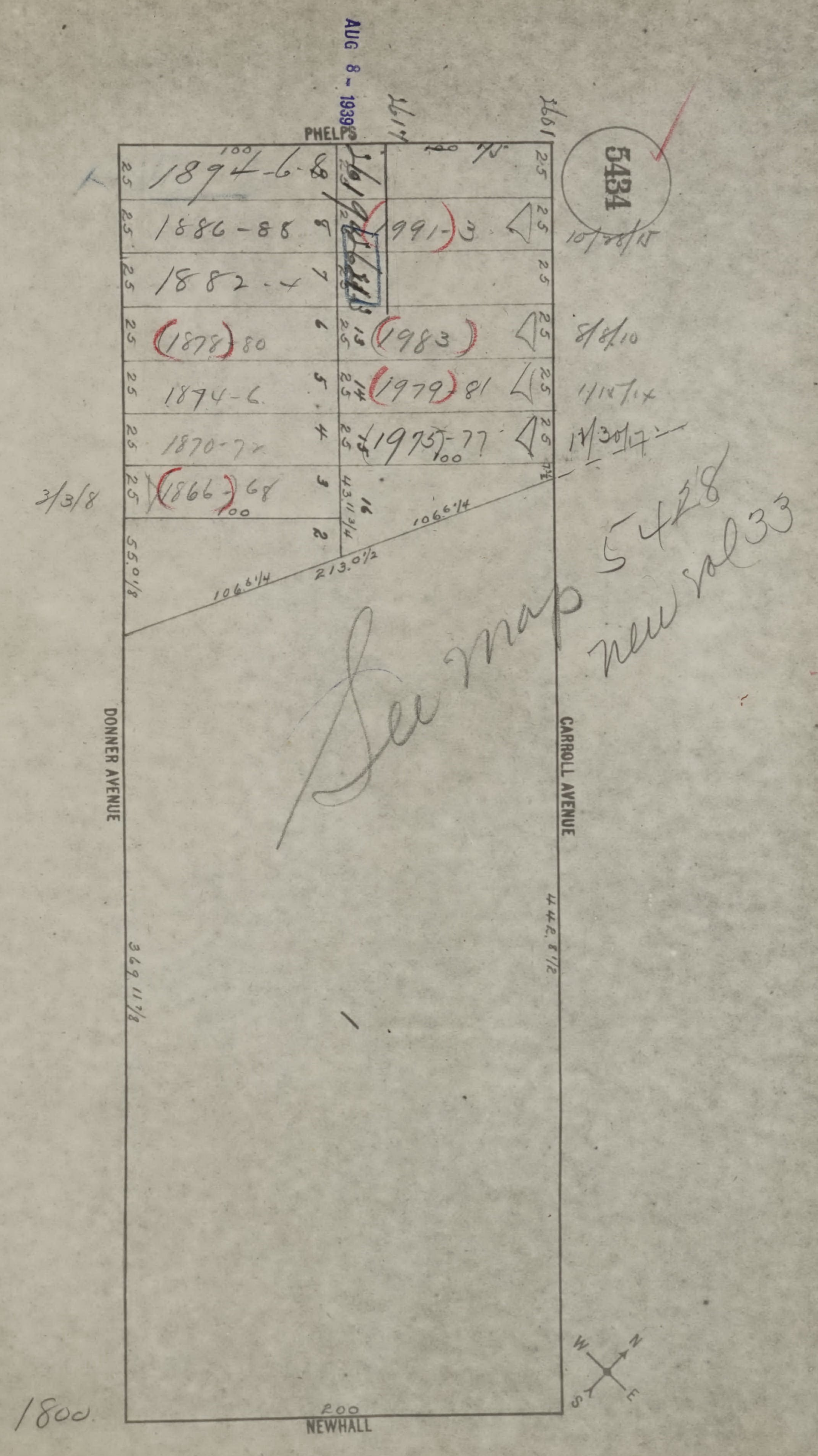
AUG 8 - 1939
5434
PHELPS
DONNER AVENUE
CARROLL AVENUE
NEWHALL
1897-6-8
1886-88
1882-4
(1878)-80
1874-6
1870-72
(1866)-68
(1991)-3
(1983)
(1979)-81
(1975)-77
10/28/15
8/8/10
1/18/14
11/30/17
3/3/8
100
25
200
55.0 1/8
106.6 1/4
213.0 1/2
43.11 3/4
369.11 7/8
442.8 1/2
1800
N
E
S
W

See map 5428
new vol 33

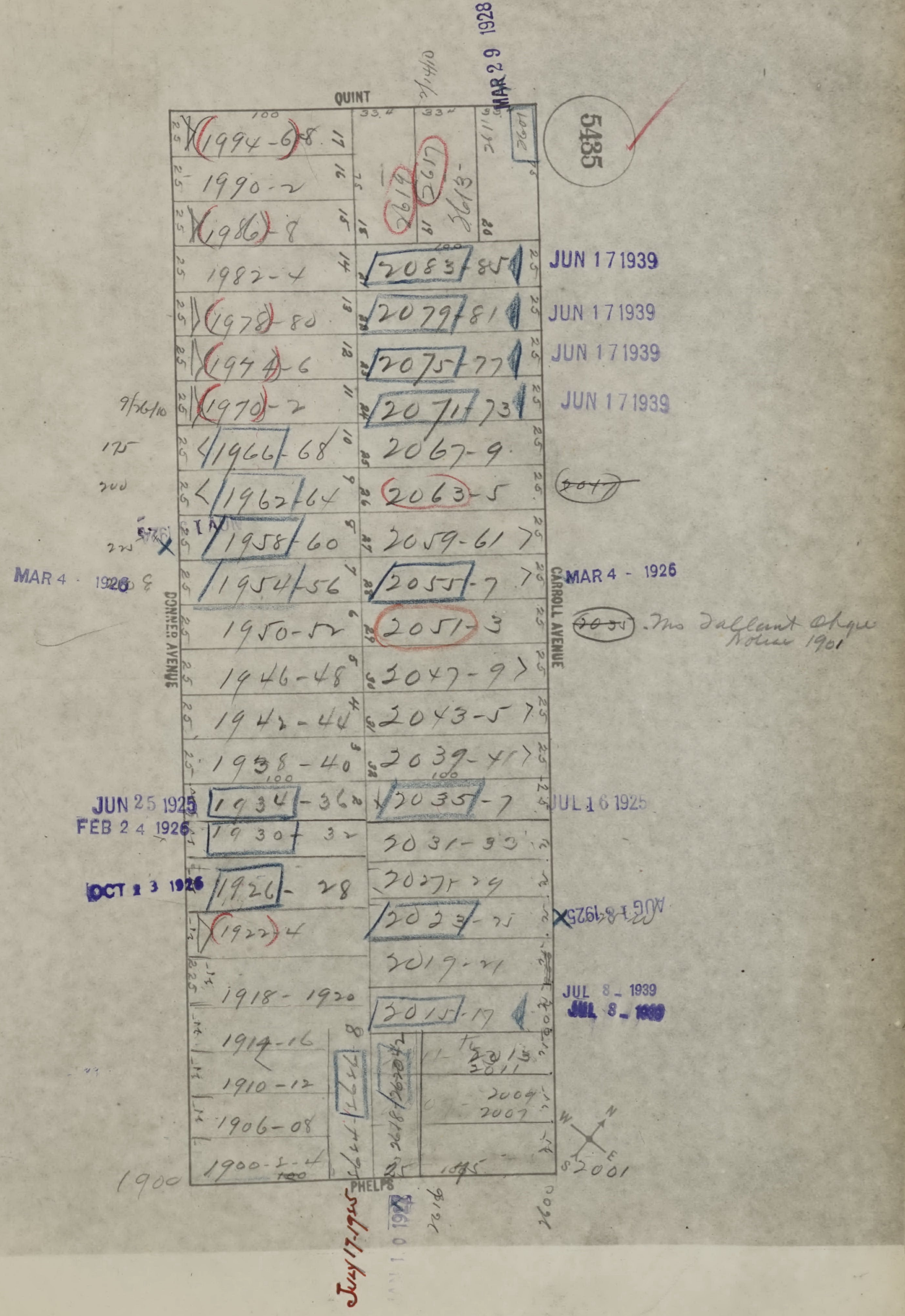
QUINT
DONNER AVENUE
CARROLL AVENUE
PHELPS
5485
1994-6 8
1990-2
1986-8
1982-4
1978-80
1974-6
1970-2
1966-68
1962-64
1958-60
1954-56
1950-52
1946-48
1942-44
1938-40
1934-36
1930-32
1926-28
1922-4
1918-1920
1914-16
1910-12
1906-08
1900-2-4
1900
2617
2619
2613-
2611
2601
2083-85
2079-81
2075-77
2071-73
2067-9
2063-5
2059-61
2055-7
2051-3
2047-9
2043-5
2039-41
2035-7
2031-33
2027-29
2023-25
2019-21
2015-17
2013
2011
2009
2007
2001
2000
~~2047~~
~~2051~~ . Mrs Dallant Ohqu Notice 1901
9/26/10
175
200
225
100
33.4
25
N
E
S
W
July 17-1925

MAR 29 1928

JUN 17 1939

JUN 17 1939

JUN 17 1939

JUN 17 1939

MAR 4 - 1926

MAR 4 - 1926

JUN 25 1925

FEB 24 1926

JUL 16 1925

OCT 23 1926

AUG 18 1925

JUL 8 - 1939

JUL 8 - 1939

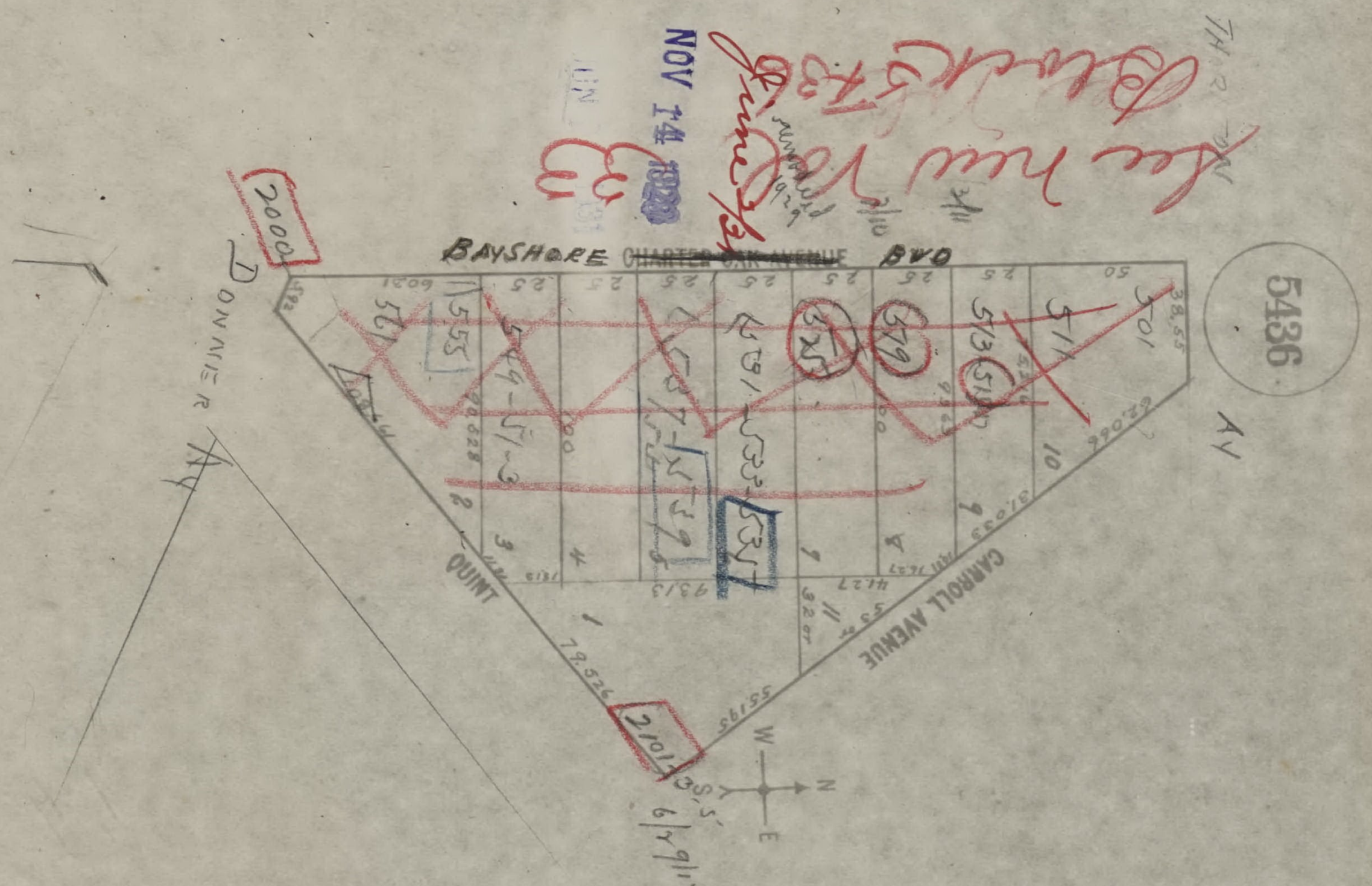
5436
BAYSHORE ~~CHARTER OAK AVENUE~~ BLVD
CARROLL AVENUE
QUINT
DONNER AV
AV
2000
2101
NOV 14 1928
W
N
E

OFFICIAL COPY
SAN FRANCISCO DEPARTMENT OF BUILDING INSPECTION

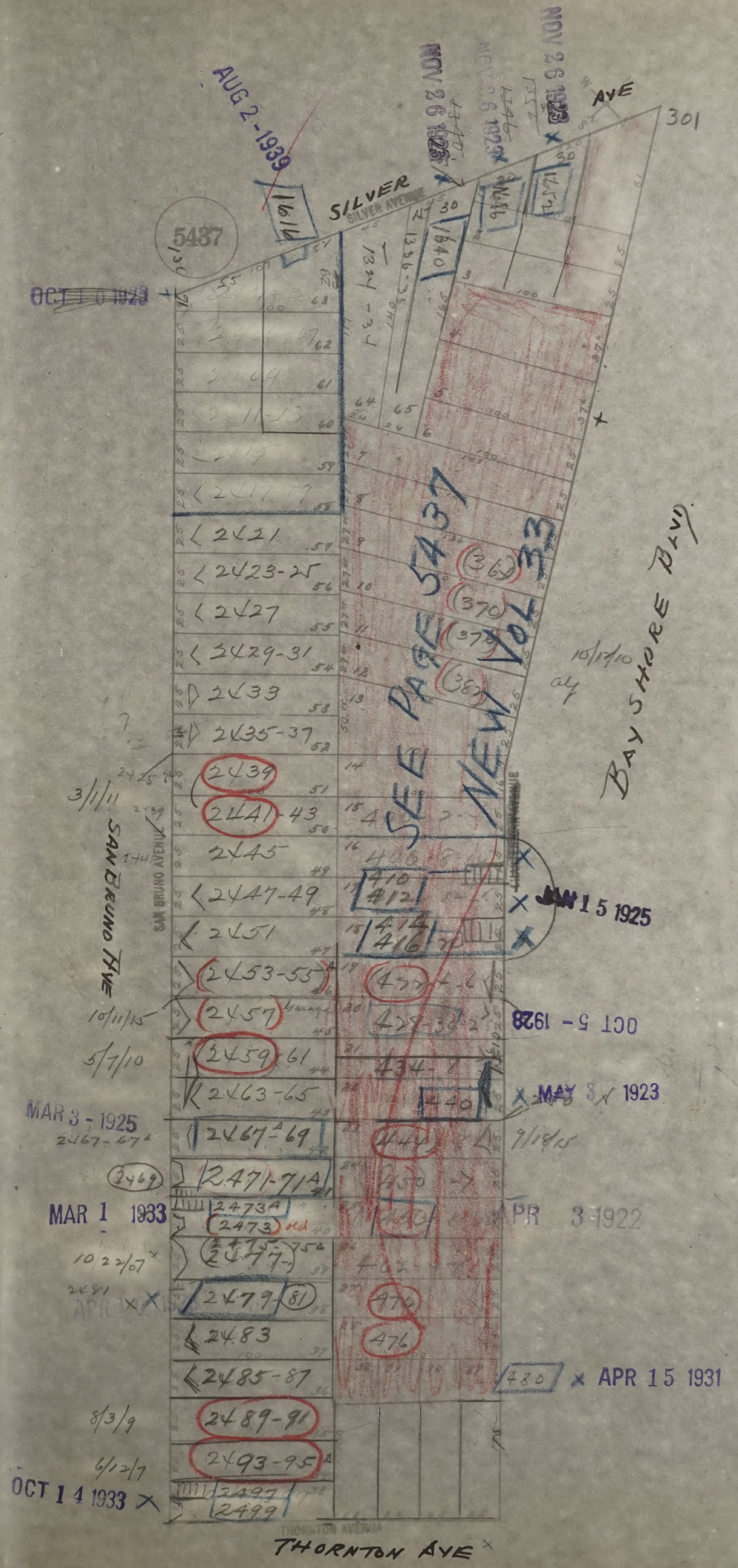
5437
SILVER AVE
SILVER AVENUE
301
AUG 2 - 1939
NOV 26 1928
NOV 26 1923
OCT 1 6 1923
SAN BRUNO AVE
SAN BRUNO AVENUE
BAY SHORE BLVD
THORNTON AVE
THORNTON AVENUE
SEE PAGE 5437
NEW VOL 33
2421
2423-25
2427
2429-31
2433
2435-37
2439
2441-43
2445
2447-49
2451
2453-55
2457
2459-61
2463-65
2467-69
2471-71A
2473A
2473
2475-75A
2477
2479
2481
2483
2485-87
2489-91
2493-95
2497
2499
366
370
374
380
410
412
414
416
422
434
440
444
470
476
480
JAN 15 1925
OCT 5 - 1928
MAY 8 1923
APR 3 1922
APR 15 1931
MAR 3 - 1925
MAR 1 1933
OCT 1 4 1933
3/1/11
10/11/15
5/7/10
10/22/07
8/3/9
6/12/7
10/17/10
9/18/15

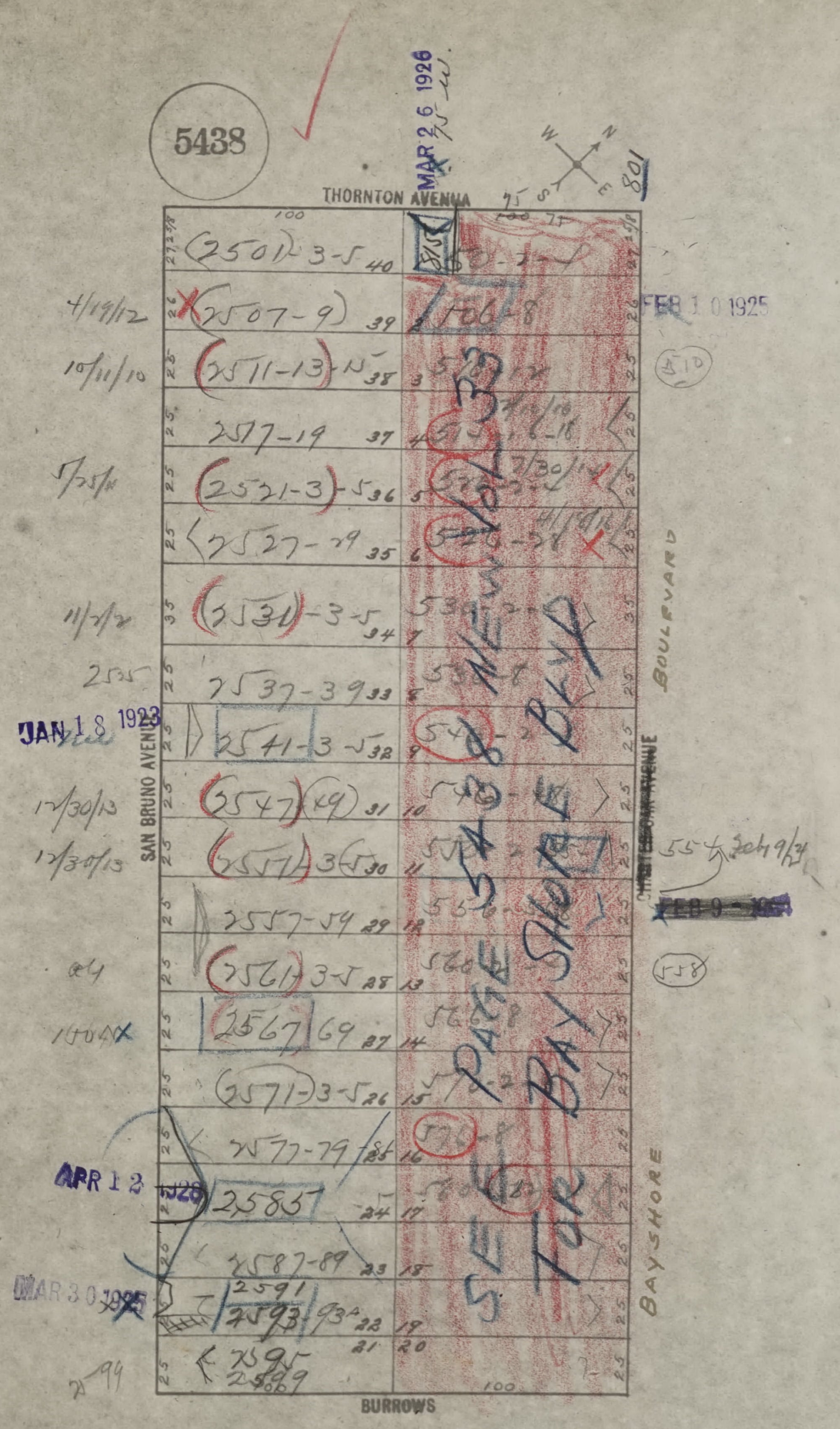
5438
THORNTON AVENUE
SAN BRUNO AVENUE
BURROWS
BAYSHORE BOULEVARD
MAR 26 1926
FEB 10 1925
JAN 18 1923
APR 12 1926
MAR 30 1925
(2501)-3-5 40
(2507-9) 39
(2511-13) 38
2517-19 37
(2521-3)-5 36
2527-29 35
(2531)-3-5 34
2537-39 33
2541-3-5 32
(2547)(49) 31
(2551)-3-5 30
2557-59 29
(2561)-3-5 28
2567-69 27
(2571)-3-5 26
2577-79 25
2585 24
2587-89 23
2591
2593-93a 22
2595
2599 21
4/19/12
10/11/10
7/25/11
11/2/12
12/30/13
12/31/13
SEE PAGE 5438 NEW VOL 33 FOR BAYSHORE BLVD
100
25

SAN FRANCISCO DEPARTMENT OF BUILDING INSPECTION
OFFICIAL COPY

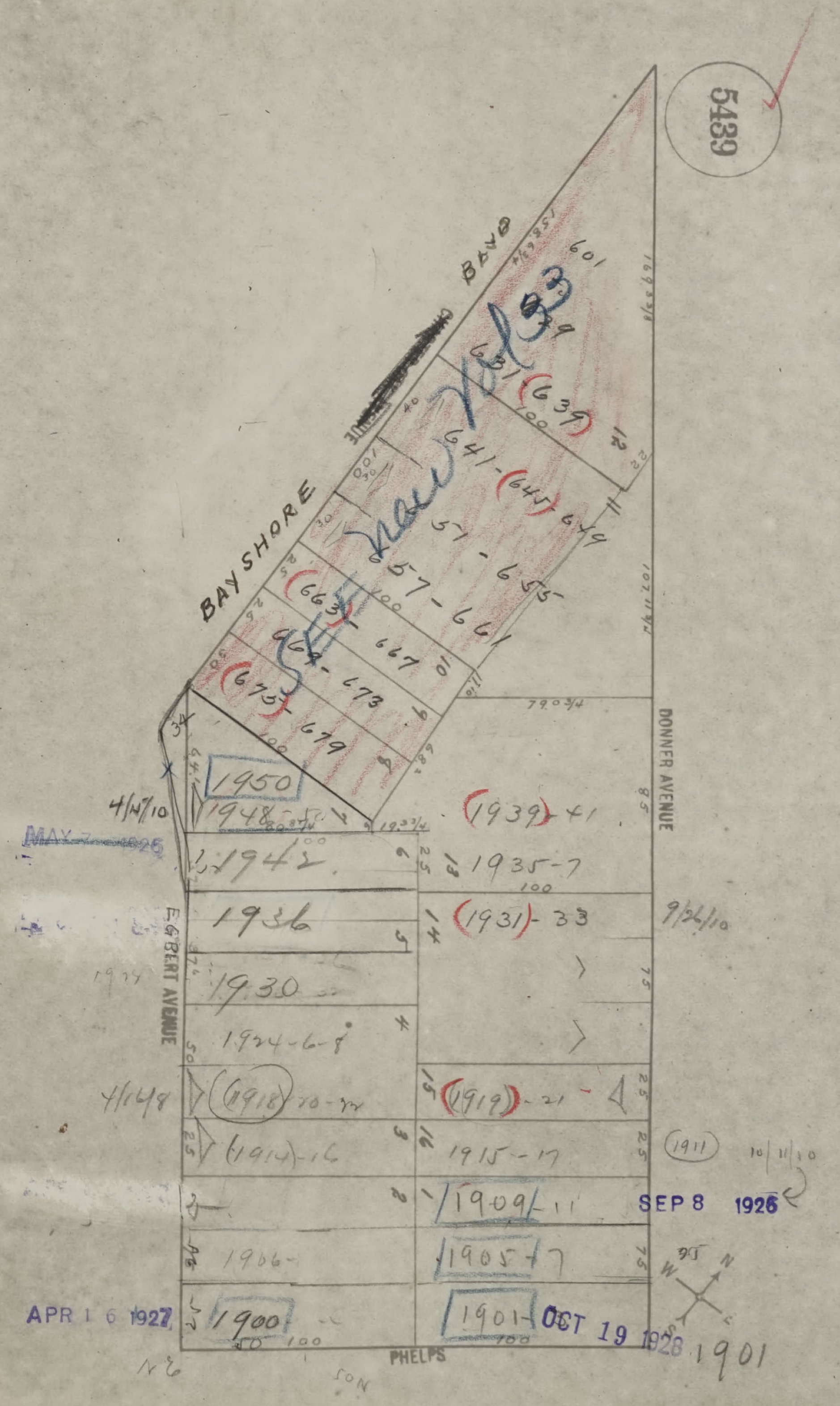
5489
BAYSHORE BLVD
EGBERT AVENUE
DONNER AVENUE
PHELPS
601
631 (639)
641-(645) 649
657-655
(663)-661
667
(673)-673
679
See new Vol 33
1950
1948-50
1942
1936
1930
1924-6-8
(1918)-20-22
(1914)-16
1906
1900
(1939)-41
1935-7
(1931)-33
(1919)-21
1915-17
1909-11
1905-7
1901-
1901
(1911)
4/14/10
9/26/10
10/11/10
4/16/8
100
79 03/4
19 3/4
N
W
S
E
~~MAY 7 1926~~
SEP 8 1926
OCT 19 1926
APR 16 1927

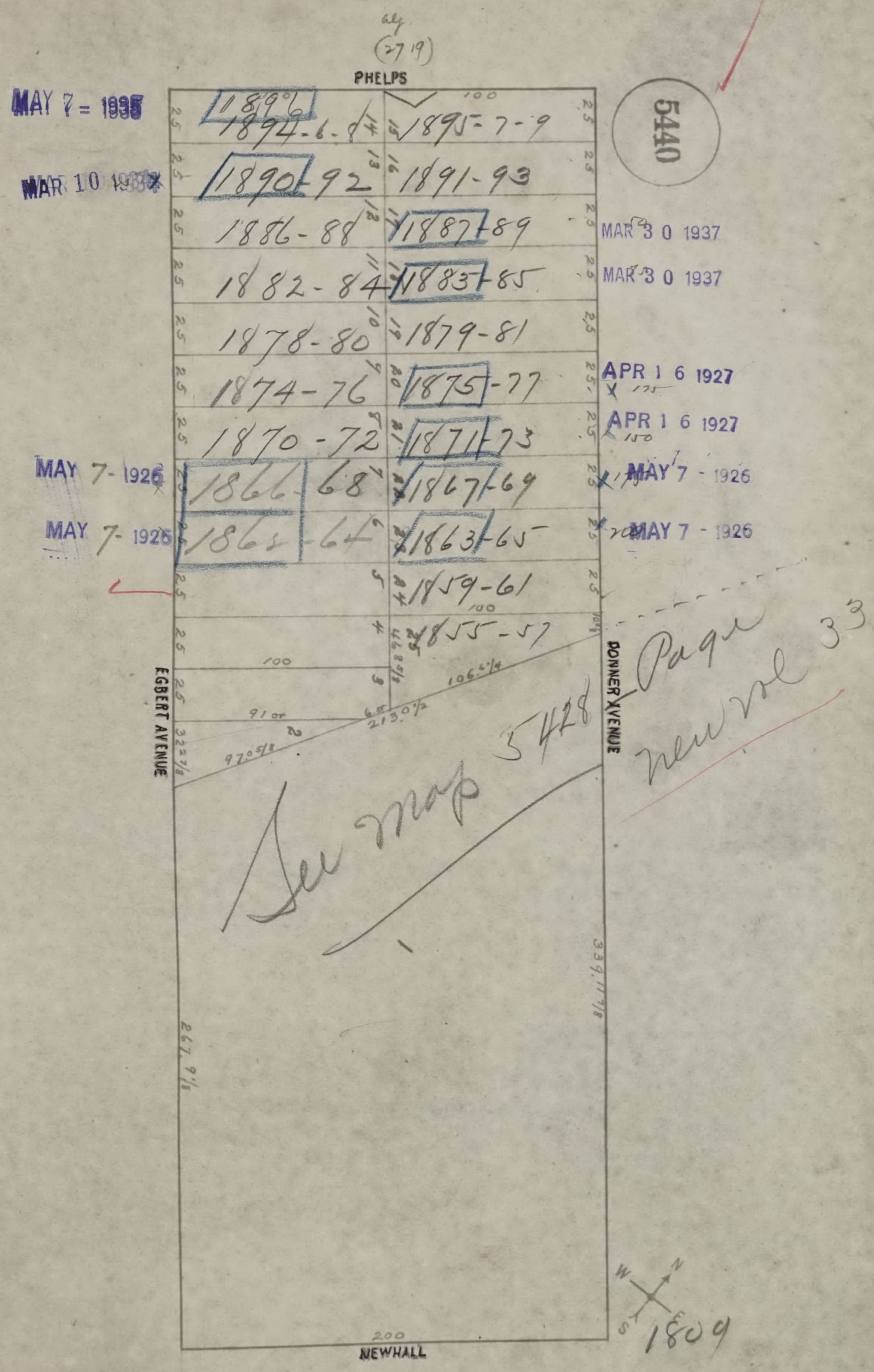
aly
(27 19)
PHELPS
100
5440
MAY 7 = 1935
MAR 10 1937
1896
1894-6-8
1895-7-9
1890-92
1891-93
1886-88
1887-89
MAR 30 1937
1882-84
1883-85
MAR 30 1937
1878-80
1879-81
1874-76
1875-77
APR 16 1927
1870-72
1871-73
APR 16 1927
MAY 7- 1926
1866-68
1867-69
MAY 7 - 1926
MAY 7- 1926
1862-64
1863-65
MAY 7 - 1926
1859-61
1855-57
100
EGBERT AVENUE
DONNER AVENUE
See map 5428
Page
new vol 33
200
NEWHALL
1809

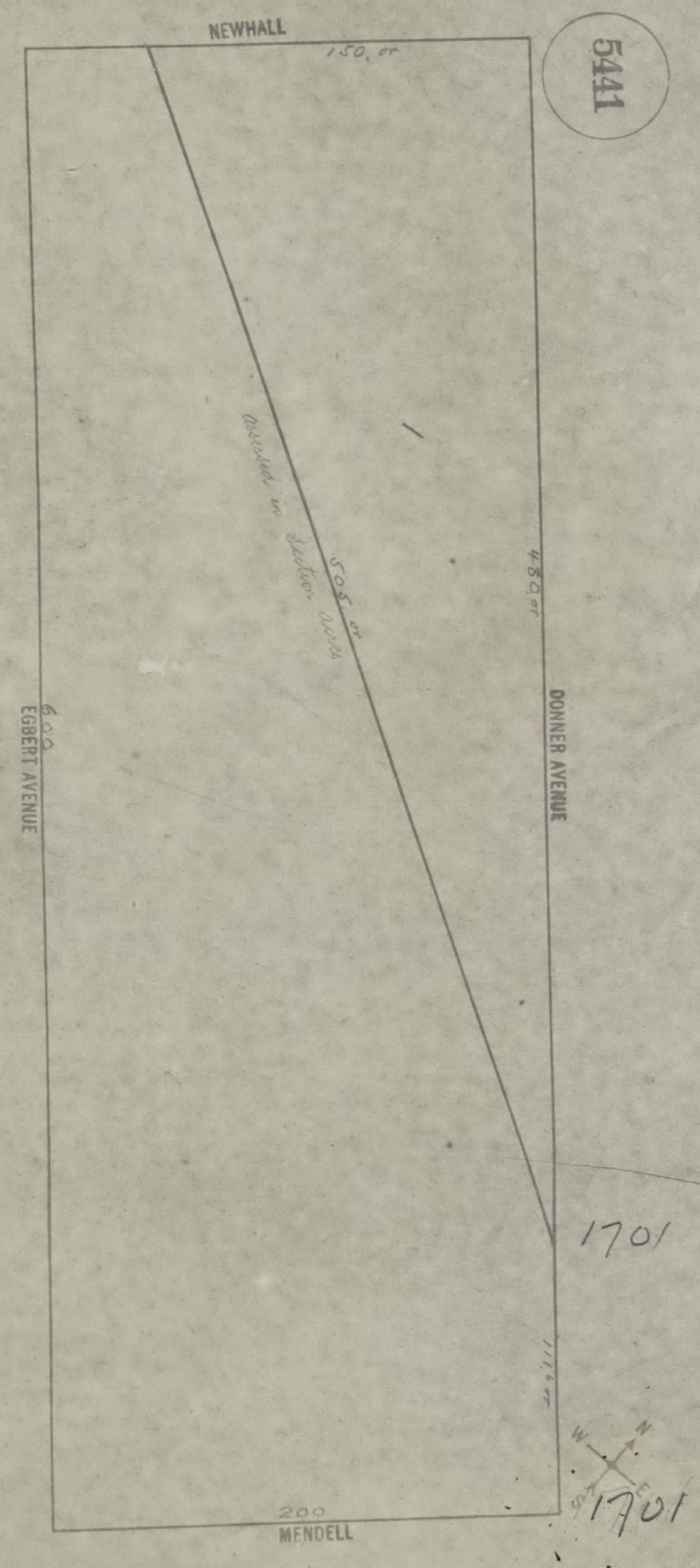
NEWHALL
150.00
5441
480.00
DONNER AVENUE
505.00
Assessed in Section Acres
600
EGBERT AVENUE
1701
111.00
W
N
S
E
1701
200
MENDELL

OFFICIAL COPY
SAN FRANCISCO DBI DEPARTMENT OF BUILDING INSPECTION

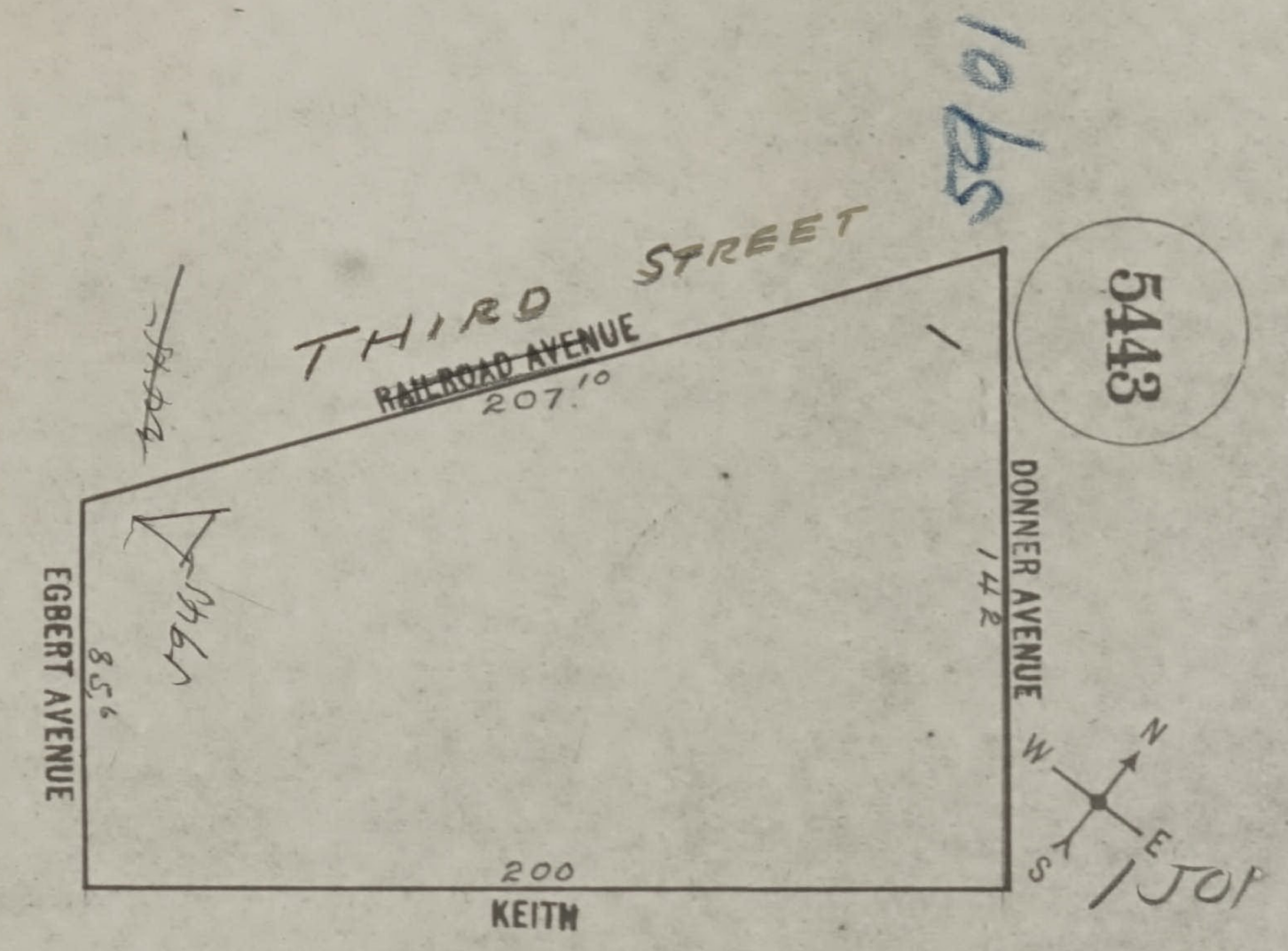
5443
THIRD STREET
~~RAILROAD AVENUE~~
207.10
DONNER AVENUE
142
EGBERT AVENUE
85.6
200
KEITH
N
E
S
W
1065


5444
1009
THIRD
~~RAILROAD AVENUE~~
STREET
207.10
FITZGERALD AVENUE
6'
200
KEITH
EGBERT AVENUE
62.11
W
N
E

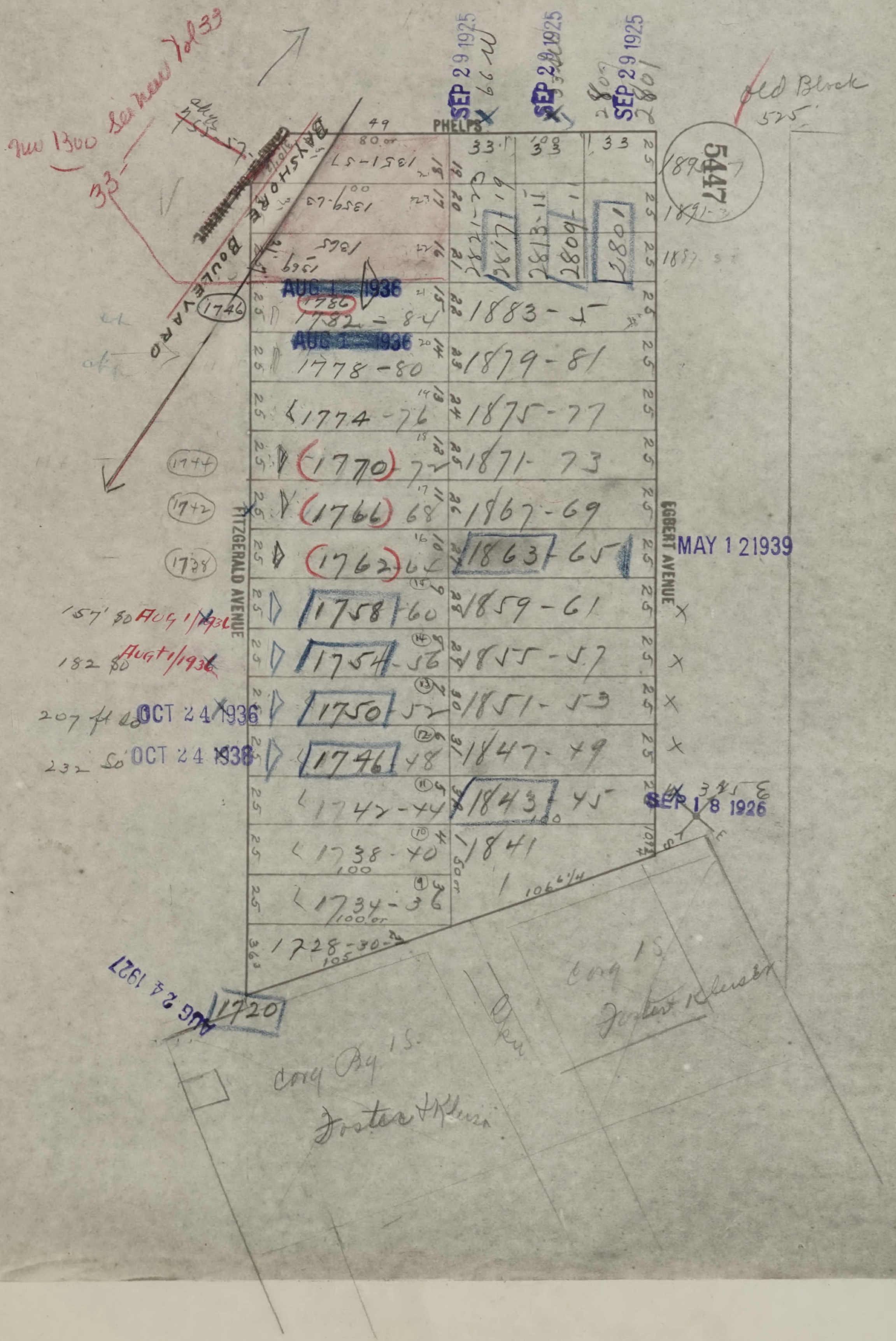
Now 1300 See new Vol 33
33-
BAYSHORE BOULEVARD
PHELPS
FITZGERALD AVENUE
EGBERT AVENUE
5447
Old Block 525
SEP 29 1925
SEP 29 1925
SEP 29 1925
2817
2813-11
2809
2801
1351-57
1359-63
1365
1369
1891
1887
AUG 1 1936
1786
1782-84
AUG 1 1936
1778-80
1774-76
1770-72
1766-68
1762-64
1758-60
1754-56
1750-52
1746-48
1742-44
1738-40
1734-36
1728-30
1720
1883-5
1879-81
1875-77
1871-73
1867-69
1863-65
1859-61
1855-57
1851-53
1847-49
1843-45
1841
1746
1744
1742
1738
157' 80 Aug 1/1936
182 80 Aug 1/1936
207 ft 80 OCT 24 1936
232 80 OCT 24 1938
MAY 1 2 1939
SEP 18 1926
AUG 24 1927
106 1/4
Corg Bg 1S.
Foster & Kleiser
Corg 1S
Foster & Kleiser

SAN FRANCISCO DEPARTMENT OF BUILDING INSPECTION
OFFICIAL COPY

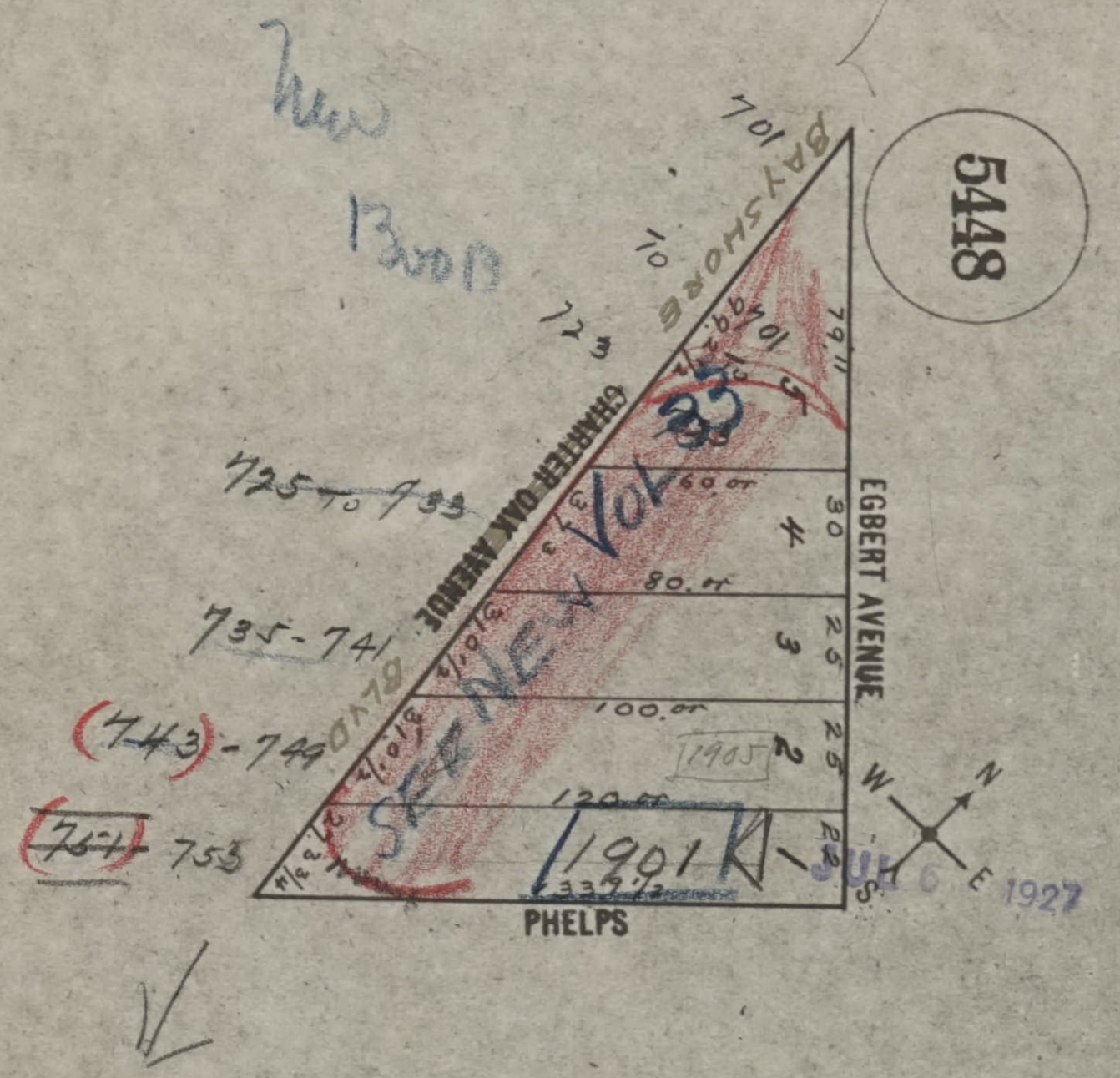
New Book
5448
BAYSHORE BLVD
CHARTER OAK AVENUE
EGBERT AVENUE
PHELPS
701
to
723
~~725 to 733~~
735-741
(743)-749
~~(751)~~ 755
See New Vol 33
5
4
3
2
1
60.00
80.00
100.00
120.00
30
25
25
22
79.11
1905
1901
339.1/2
N
E
S
W
JUL 6 1927

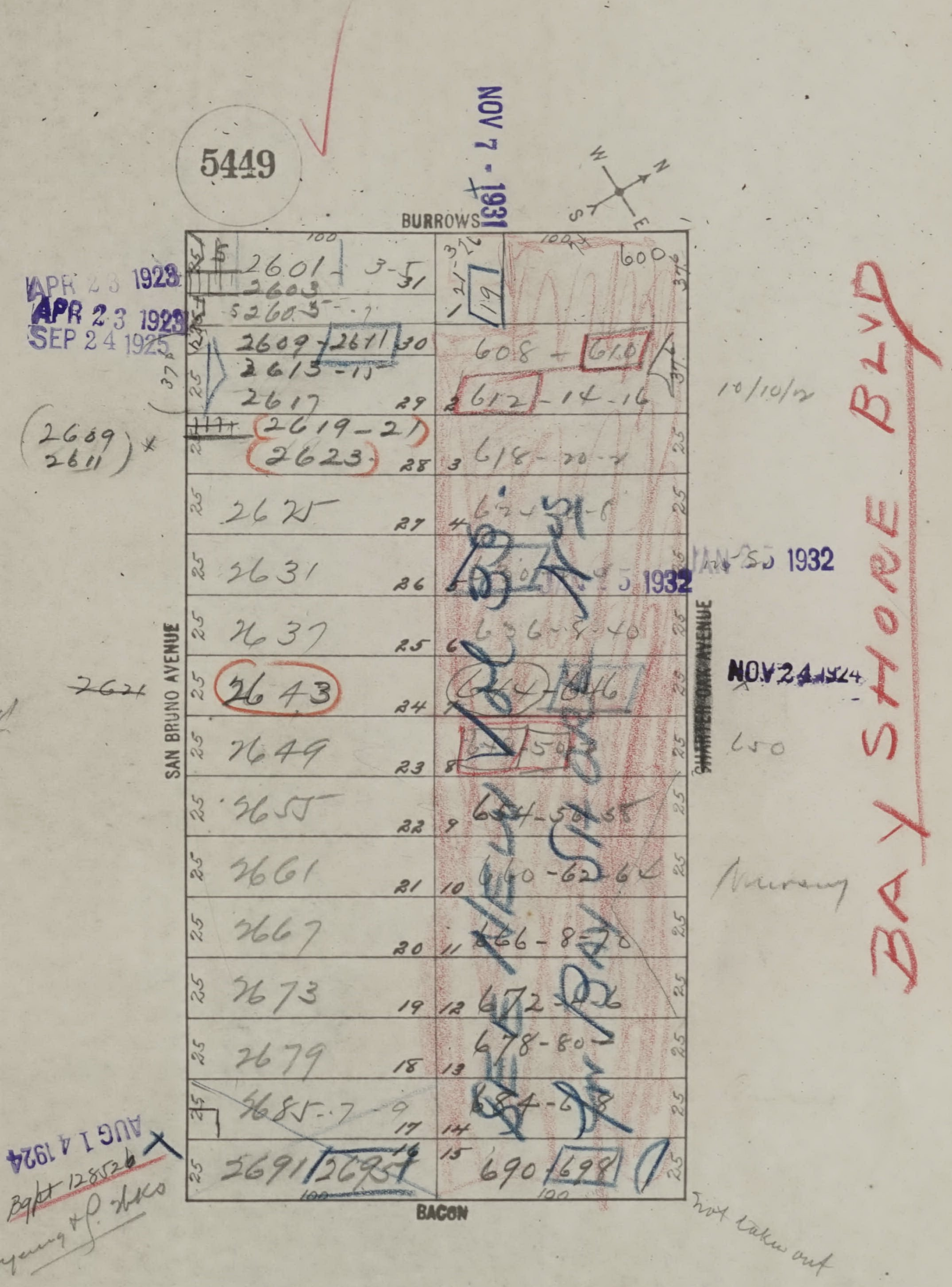
5449
BURROWS
BACON
SAN BRUNO AVENUE
AVENUE
W N S E
100
2601 - 3-5
2603
2605 - 7
2609 - 2611
2613 - 15
2617
2619 - 21
2623
2625
2631
2637
2643
2649
2655
2661
2667
2673
2679
2685 - 7 - 9
2691 / 2695
600
608 - 610
612 - 14 - 16
618 - 20 - 2
624 - 6
636 - 8 - 40
644 - 646
650
654 - 56 - 58
660 - 62 - 64
666 - 8 - 70
672 - 76
678 - 80
684 - 88
690 - 698
19
21-3
31
30
29
28
27
26
25
24
23
22
21
20
19
18
17
16
1
2
3
4
5
6
7
8
9
10
11
12
13
14
15
25
37½
BAY SHORE BLVD

APR 23 1923

APR 23 1923

SEP 24 1925

NOV 7 - 1931

JAN 25 1932

NOV 24 1924

AUG 14 1924

(2609
2611) *

Chg'd
11/3/21

~~2621~~

10/10/12

650

Nursery

Bg pt 128526

Dyeing & C. Wks

Not taken out

SAN FRANCISCO DEPARTMENT OF BUILDING INSPECTION OFFICIAL COPY

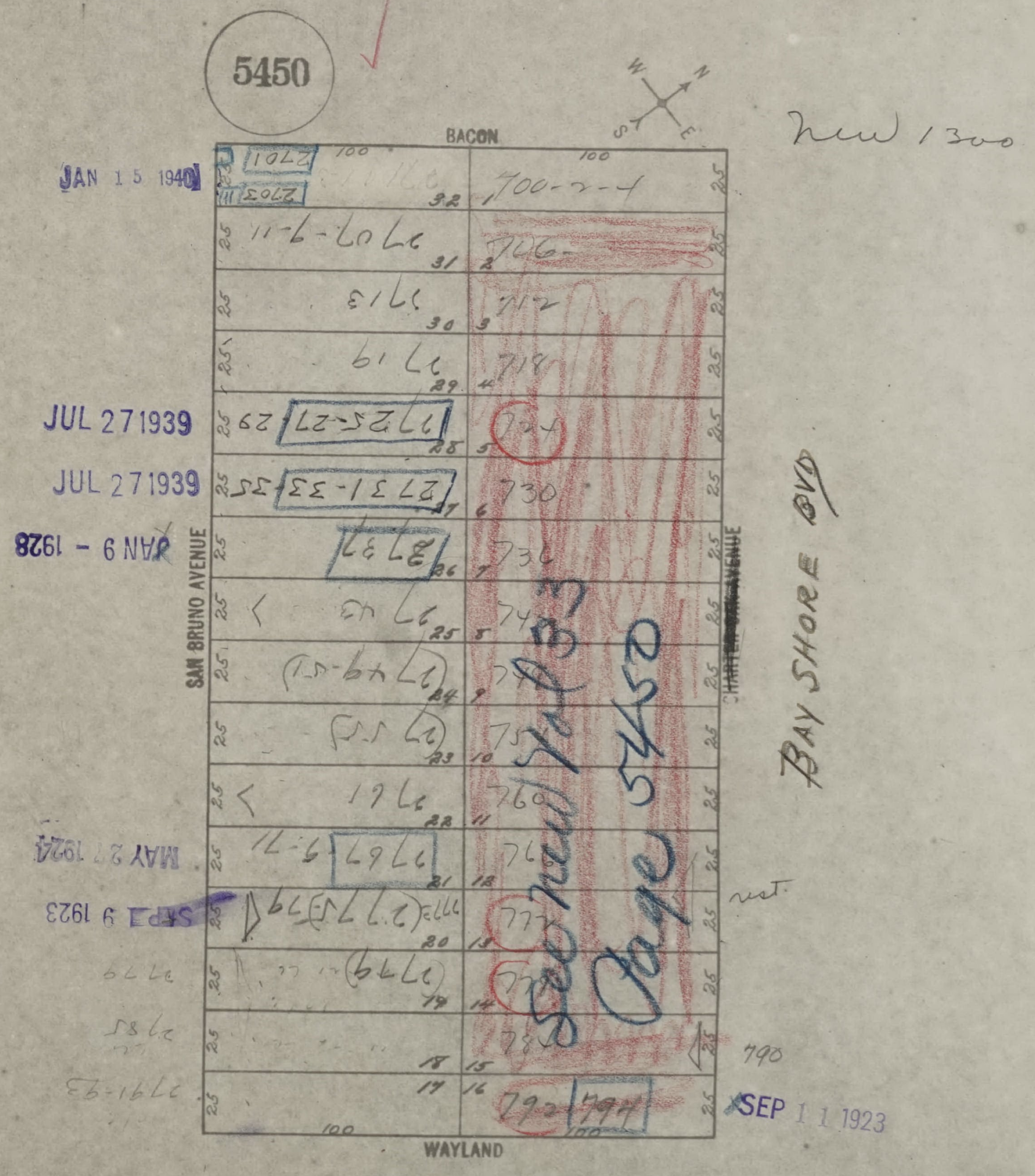
5450
New 1300
BACON
WAYLAND
SAN BRUNO AVENUE
BAY SHORE BVD
See new Vol 33
Page 5450
JAN 15 1940
JUL 27 1939
JUL 27 1939
JAN 9 - 1928
MAY 27 1924
SEP 9 1923
SEP 11 1923
2701
2703
2707-9-11
2713
2719
2725-27 29
2731-33 35
2737
2743
2749-51
2755
2761
2767-9-71
2773-79
2779
2785
2791-93
700-2-4
706
712
718
724
730
736
742
760
772
790
792
794
100
25

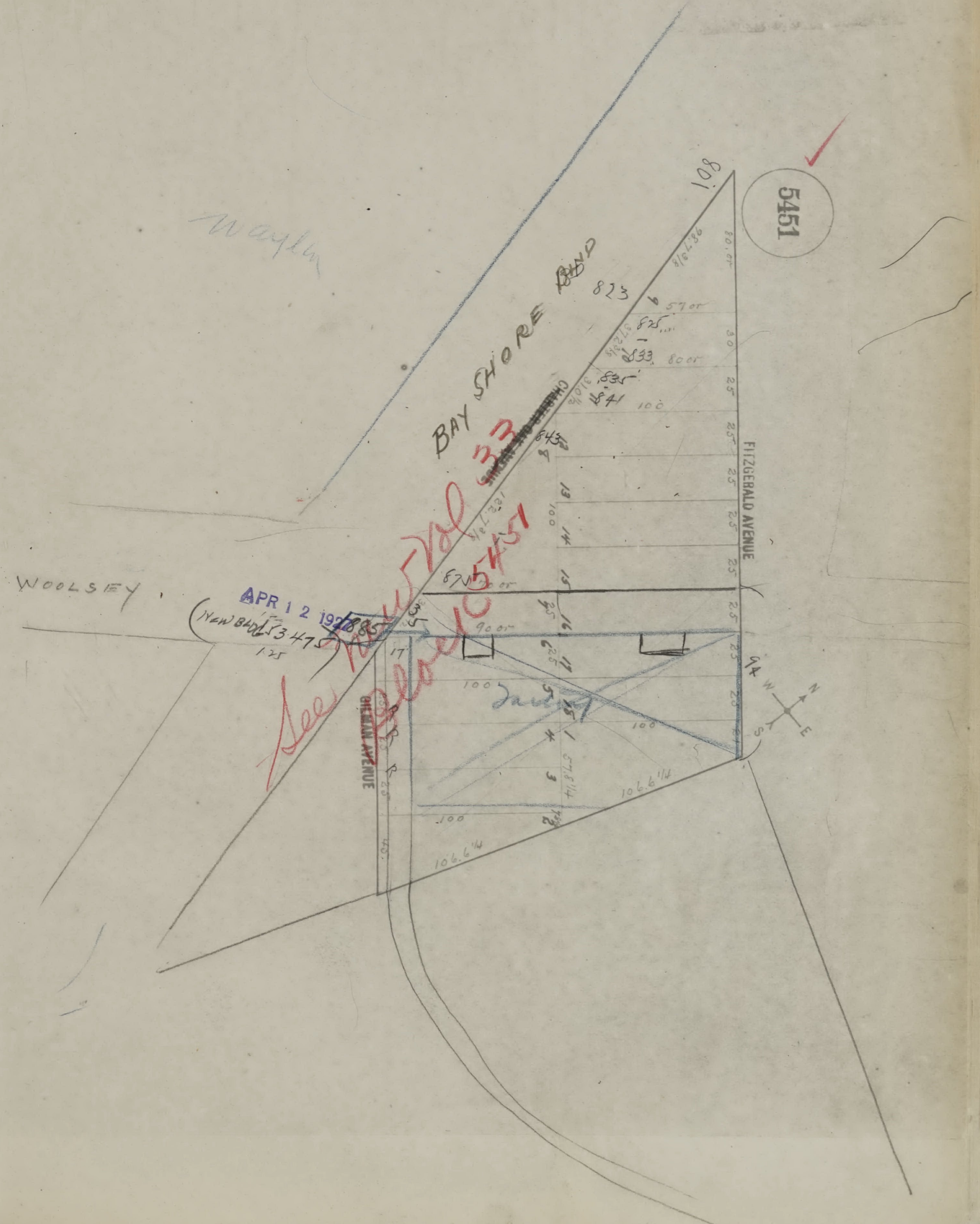
5451
108
BAY SHORE BLVD
~~BLD~~
823
825
833
835
841
843
871
885
WOOLSEY
Wayln
APR 12 1927
(NEW BLDG 53475
1.25
FITZGERALD AVENUE
~~CHESTER AVENUE~~
~~BENEAH AVENUE~~
R R
See New Vol 33
Block 5451
57 or
80 or
100
90 or
25
30
98.3/8
106.6 1/4
57.8 1/4
94
17
1
2
3
4
5
6
13
14
15
16
N
E
S
W


E
S
W
GILMAN AVENUE
59.7
1
82.7
59.3
~~AVENUE~~
5456
Bayshore

OFFICIAL COPY
SAN FRANCISCO
DBI
DEPARTMENT OF
BUILDING INSPECTION

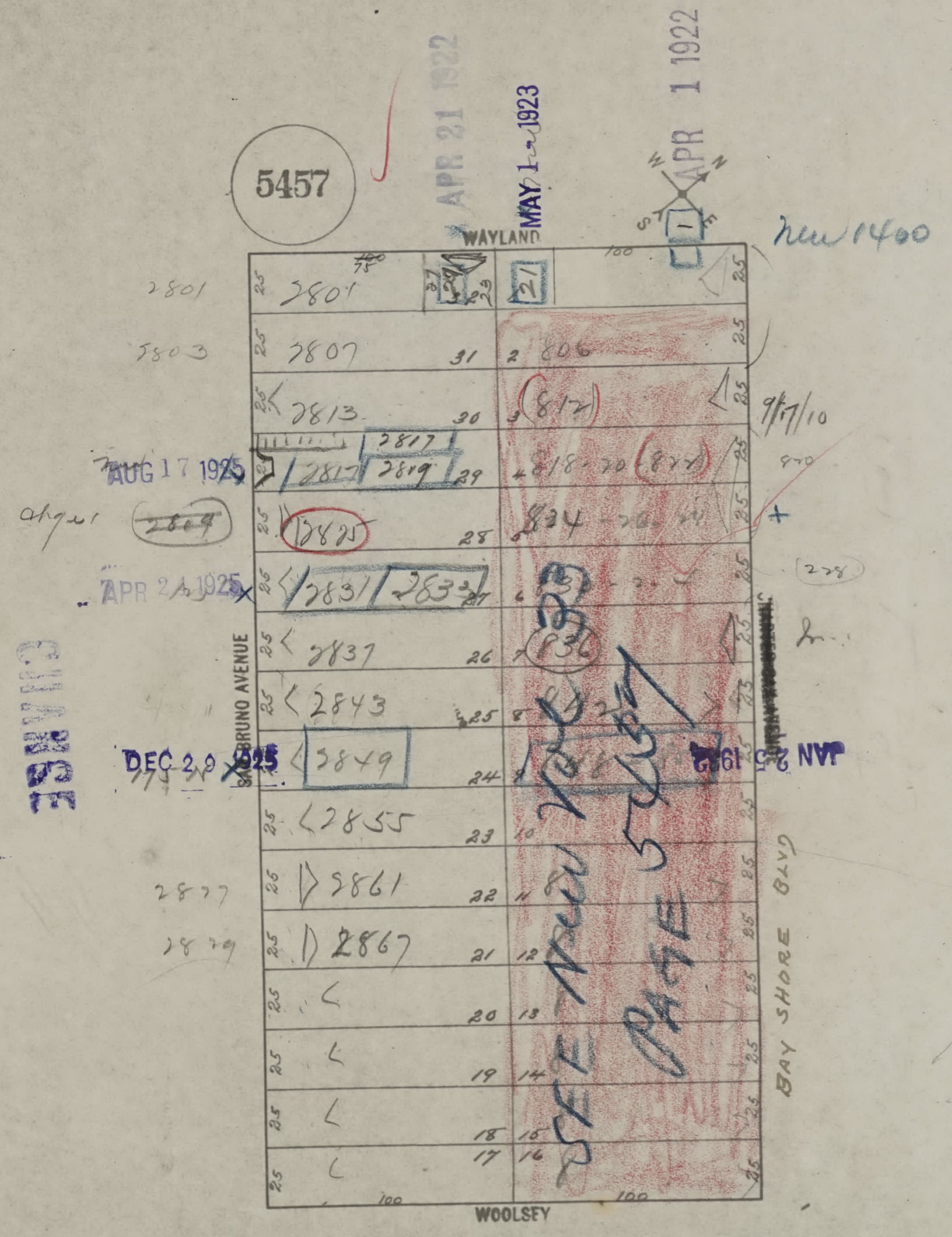
5457
APR 21 1922
MAY 1 1923
APR 1 1922
WAYLAND
new 1400
2801
2803
2801
2807
2813
2817
2817
2819
AUG 17 1925
~~2809~~
2825
APR 24 1925
2831
2833
2837
2843
DEC 29 1925
2849
2855
2877
2861
2879
2867
31
30
29
28
27
26
25
24
23
22
21
20
19
18
17
21
2
3
4
5
6
7
8
9
10
11
12
13
14
15
16
806
812
818-20
822
834
836
9/17/10
JAN 25 1922
SAN BRUNO AVENUE
BAY SHORE BLVD
WOOLSEY
100
25
SEE New Page 5457

SAN FRANCISCO DEPARTMENT OF BUILDING INSPECTION
OFFICIAL COPY

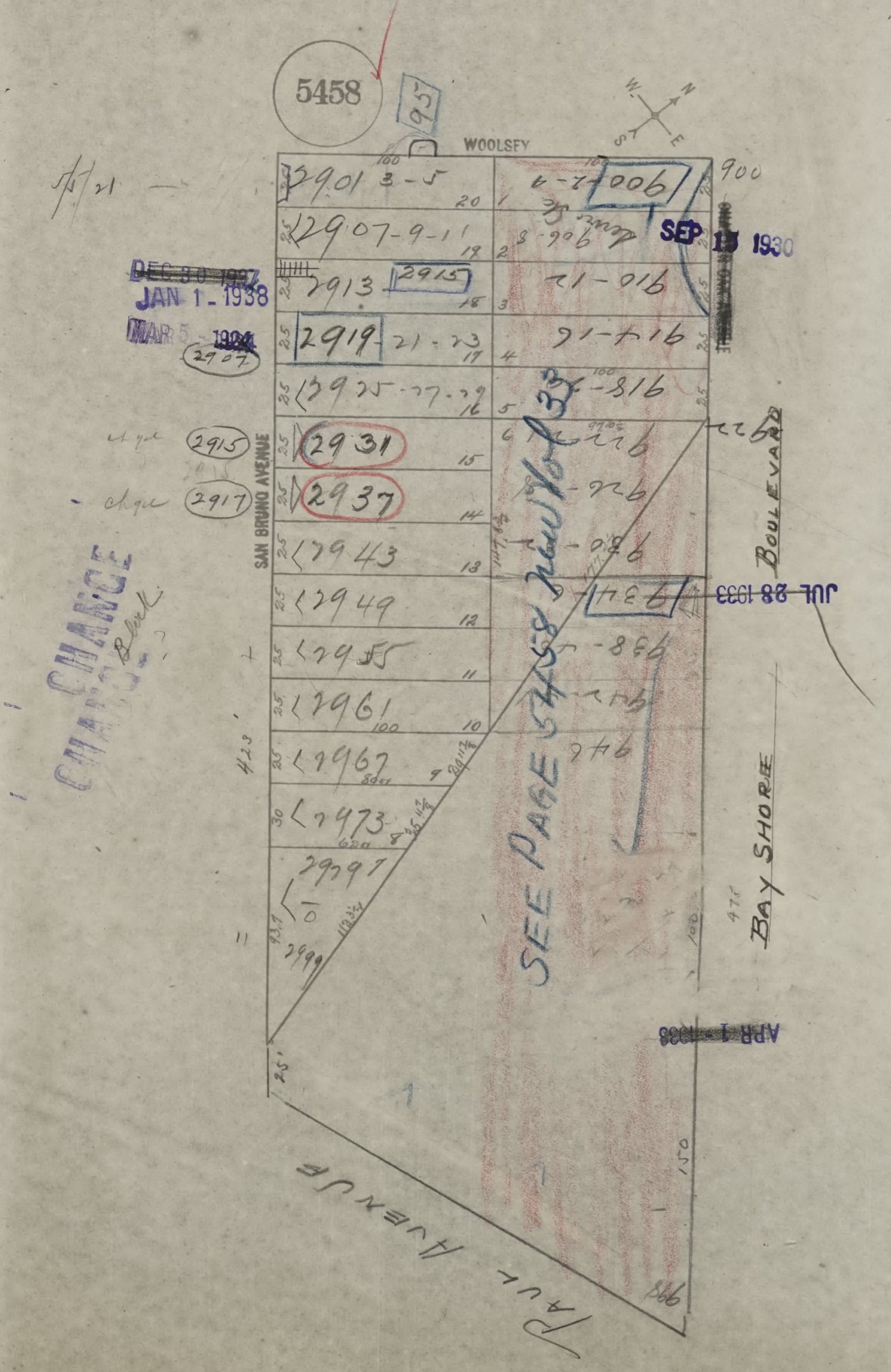
5458
95
WOOLSEY
SAN BRUNO AVENUE
BOULEVARD
BAY SHORE
PAUL AVENUE
W N S E
2901 3-5
2907-9-11
2913 2915
2919-21-23
2925-27-29
2931
2937
2943
2949
2955
2961
2967
2973
2979
2991
900-2-4
906-8
910-12
914-16
918-
922
926-
930
934
938-
942
946
900
SEE PAGE 5458 new vol 33
DEC 30 1937
JAN 1 - 1938
MAR 5 - 1924
SEP 15 1930
JUL 28 1933
APR 1 1938
CHANGE
2907
2915
2917
Block
5/5/21
chqe
20
19
18
17
16
15
14
13
12
11
10
9
8
1
2
3
4
5
6
25
30
100
423
150

SAN FRANCISCO DEPARTMENT OF BUILDING INSPECTION
OFFICIAL COPY

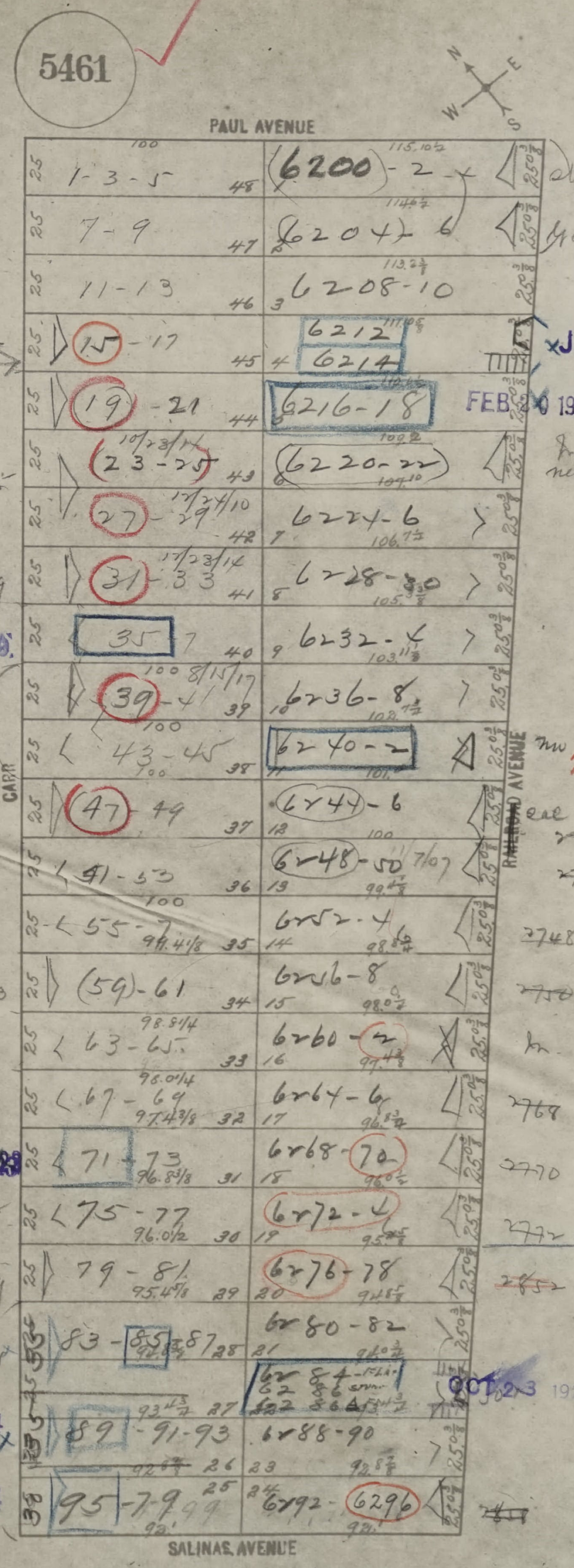
5461
PAUL AVENUE
SALINAS AVENUE
RAILROAD AVENUE
CARR
1-3-5
7-9
11-13
15-17
19-21
23-25
27-29
31-33
35-37
39-41
43-45
47-49
51-53
55-57
59-61
63-65
67-69
71-73
75-77
79-81
83-85-87
89-91-93
95-7-99
6200-2
6204-6
6208-10
6212
6214
6216-18
6220-22
6224-6
6228-30
6232-4
6236-8
6240-2
6244-6
6248-50
6252-4
6256-8
6260-2
6264-6
6268-70
6272-4
6276-78
6280-82
6284
6286
6288-90
6292-6296

6200

12/14/16
Garage

12/30/29 Chgd Complaint

JUL 3 - 1935

FEB 20 1924

new

AUG 1? 1939

4/24/17

1/21/26

See old Bk

2744
2746
2748
2750
2768
2770 4/26/
2772
2752

FEB 5 - 1923

stopp Ingerson ad

Giannini block for confusion

MAR 17 1924
65 N

OCT 23 1926

MAR 17 1924
30 N

MAR 17 1924

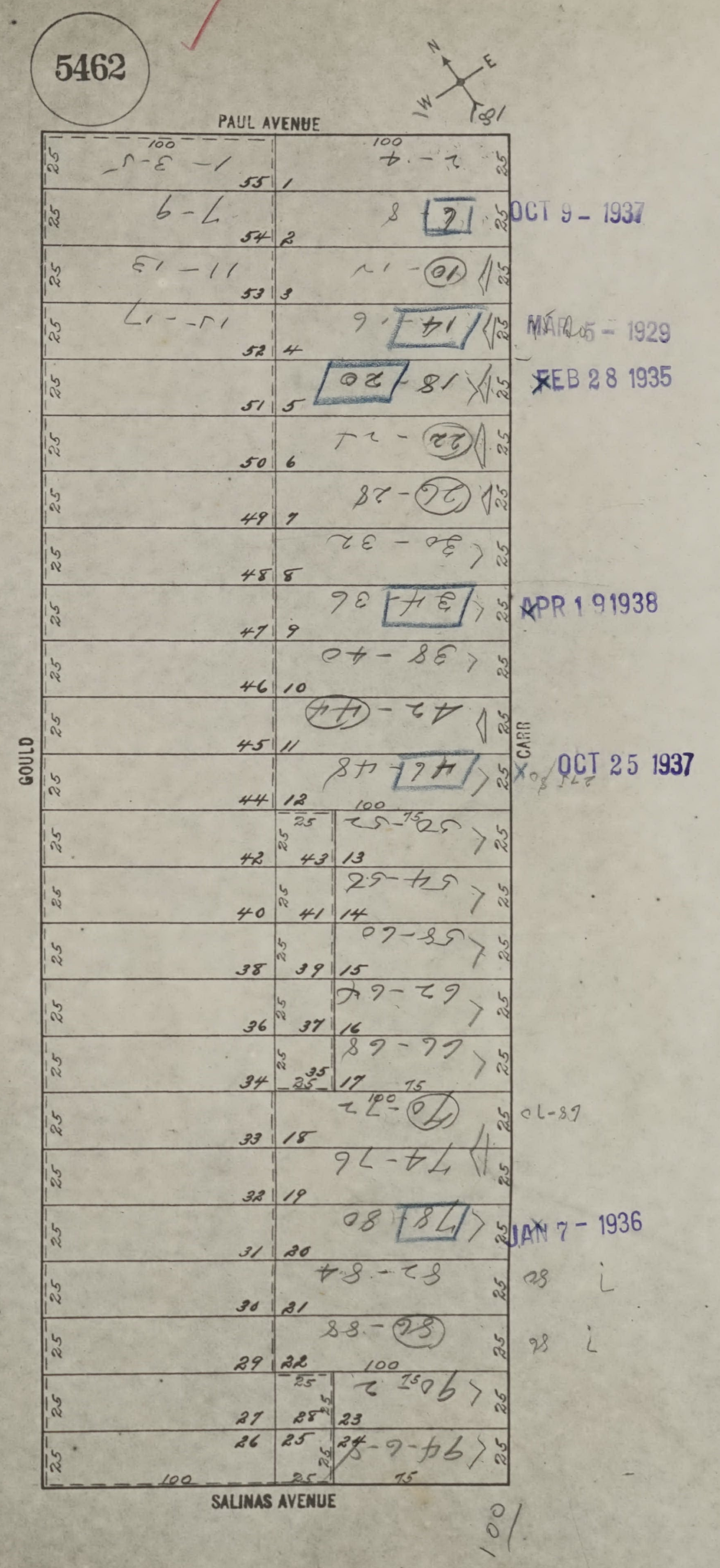
5462
N
E
W
PAUL AVENUE
GOULD
CARR
SALINAS AVENUE
100
25
1
2
3
4
5
6
7
8
9
10
11
12
13
14
15
16
17
18
19
20
21
22
23
24
25
26
27
28
29
30
31
32
33
34
35
36
37
38
39
40
41
42
43
44
45
46
47
48
49
50
51
52
53
54
55

OCT 9 - 1937

MAR 5 - 1929

FEB 28 1935

APR 1 9 1938

OCT 25 1937

JAN 7 - 1936

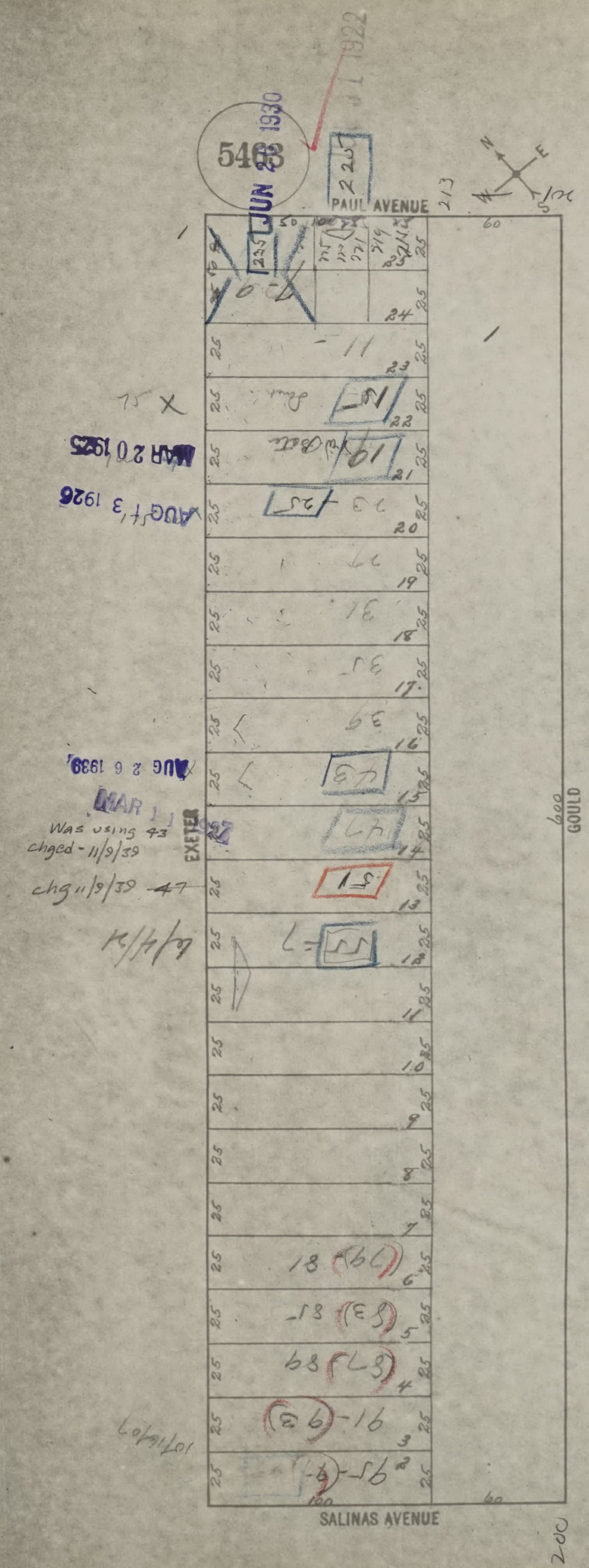
5463
JUN 4 1930
1922
PAUL AVENUE
SALINAS AVENUE
EXETER
GOULD
N
E
600
200
60
25
24
23
22
21
20
19
18
17
16
15
14
13
12
11
10
9
8
7
6
5
4
3
2
MAR 11 1927

Was using 43
chged - 11/9/39

chg 11/9/39 ~~47~~

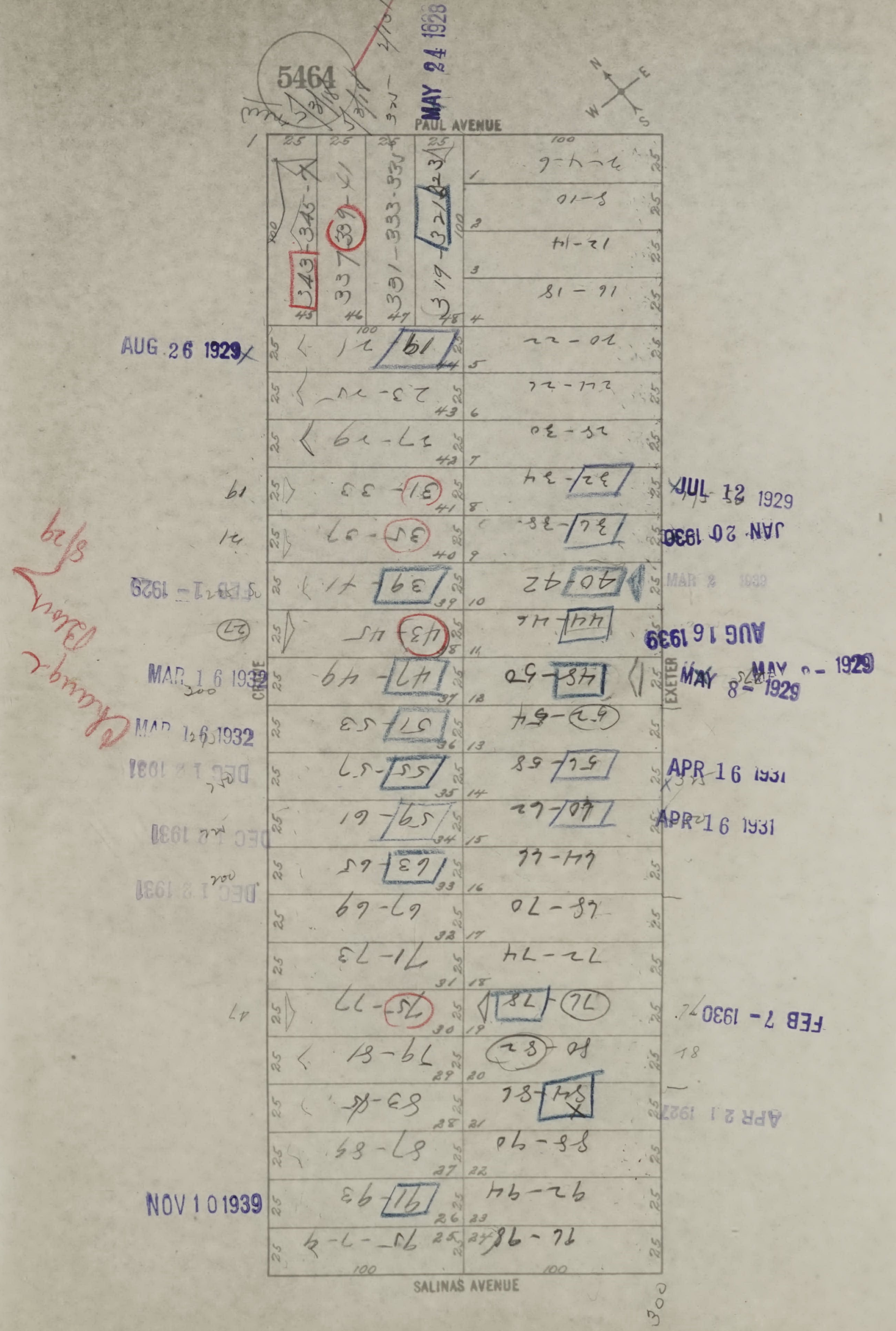
5464
PAUL AVENUE
SALINAS AVENUE
EXETER
CRANE
N
E
S
W
MAY 24 1928
AUG 26 1929
FEB 1 - 1929
MAR 16 1932
MAR 16 1932
DEC 1 2 1931
DEC 1 2 1931
DEC 1 2 1931
NOV 10 1939
JUL 12 1929
JAN 20 1930
MAR 3 1930
AUG 16 1939
MAY 8 - 1929
MAY 8 - 1929
APR 16 1931
APR 16 1931
FEB 7 - 1930
APR 21 1927
343
345
337
339
331-333-335
319
321
19
31-33
35-37
39
43-45
47-49
51-53
55-57
59-61
63-65
67-69
71-73
75-77
79-81
83-85
87-89
91-93
32-34
36-38
40-42
44-46
48-50
52-54
56-58
60-62
64-66
68-70
72-74
76-78
80-82
84-86
88-90
92-94
Change Plan 8/29
300
200

SAN FRANCISCO DEPARTMENT OF BUILDING INSPECTION
OFFICIAL COPY


5465
PAUL AVENUE
SALINAS AVENUE
WHEAT
CRANE
JUL 27 1928
JUL 27 1928
AUG 19 1927
MAR 8 - 1926
AUG 21 1930
MAY 1 - 1924
MAY 16 1938
MAY 16 1938
APR 1926
APR 1926
Bay Shore Blvd

FOR BAY SHORE Nos
SEE NEW Vol 33
PAGE 5465+66

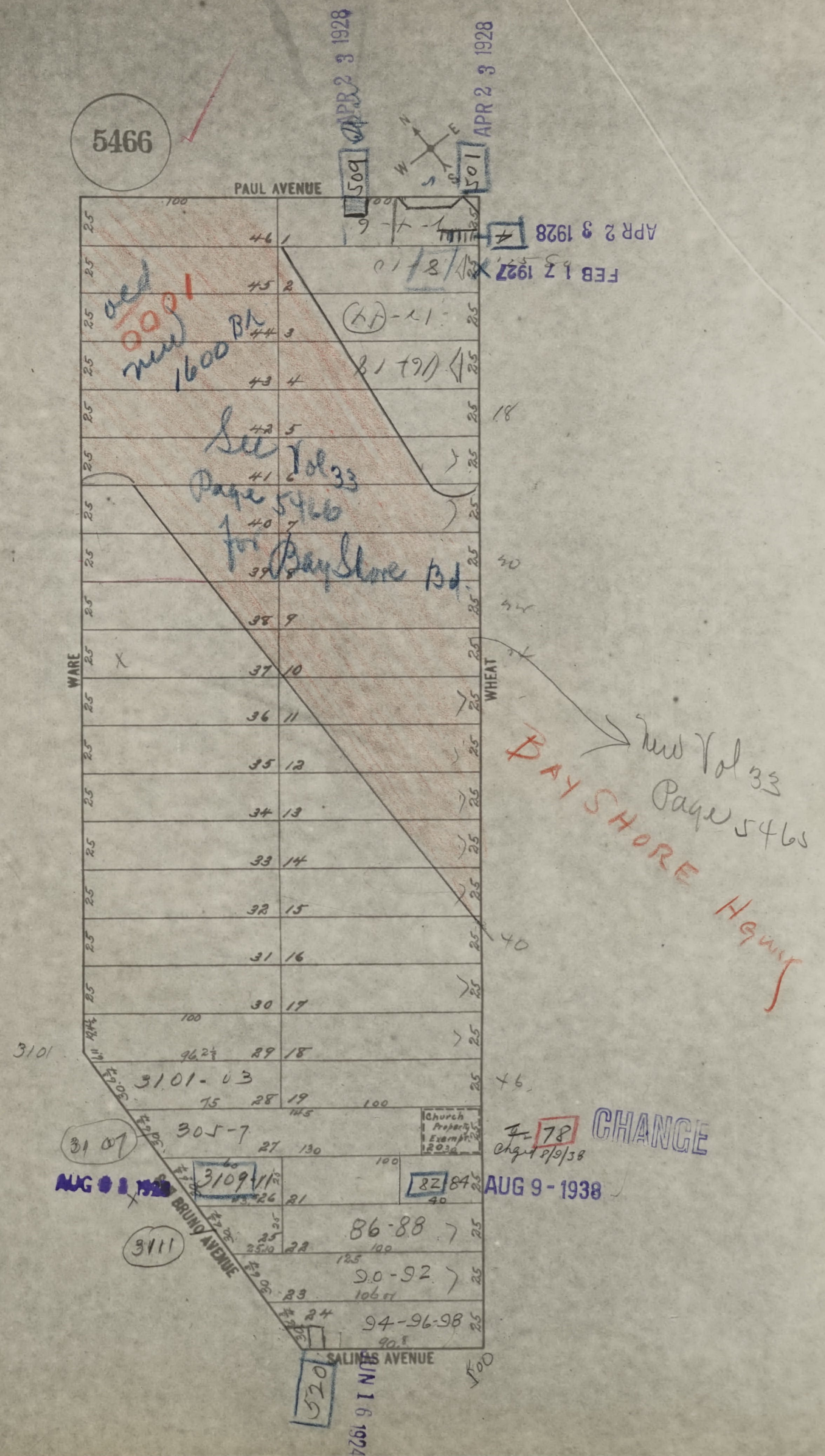
5466
PAUL AVENUE
WARE
WHEAT
BRUNO AVENUE
SALINAS AVENUE
APR 2 3 1928
509
501
APR 2 3 1928
4
FEB 1 7 1927
old 0001
new 1600 Bl
See Vol 33 Page 5466 for Bay Shore Bd
new Vol 33 Page 5465
BAYSHORE Hgwy
3101
3101-03
3107
305-7
3109
3111
AUG 9 1938
82 84
AUG 9 - 1938
78
Chgd 8/5/38
CHANGE
Church Property Exempt
86-88
90-92
94-96-98
520
JAN 1 6 1924
18
30
40
46
100
500

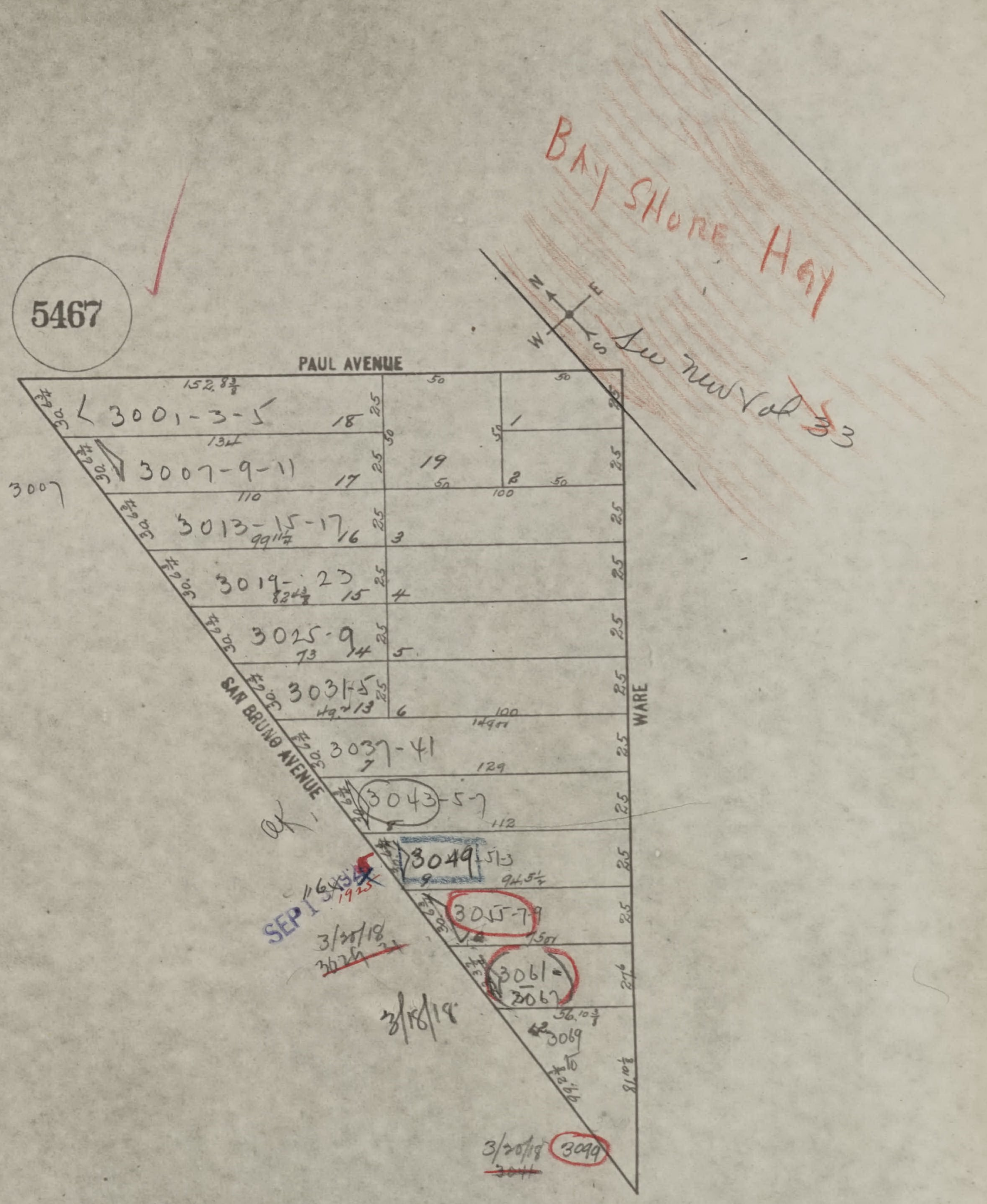
5467
PAUL AVENUE
SAN BRUNO AVENUE
WARE
N
E
W
S
Bay Shore Hwy
See new Vol 33
3001-3-5
3007-9-11
3007
3013-15-17
3019-23
3025-9
3031-5
3037-41
3043-5-7
3049-51-3
3055-7-9
3061-3067
3069
3099
3/20/18
3/18/18
SEP 1 1925
ok
1
2
3
4
5
6
7
8
9
13
14
15
16
17
18
19
25
50
100
110
112
129
134
152.8¾
30.6¾

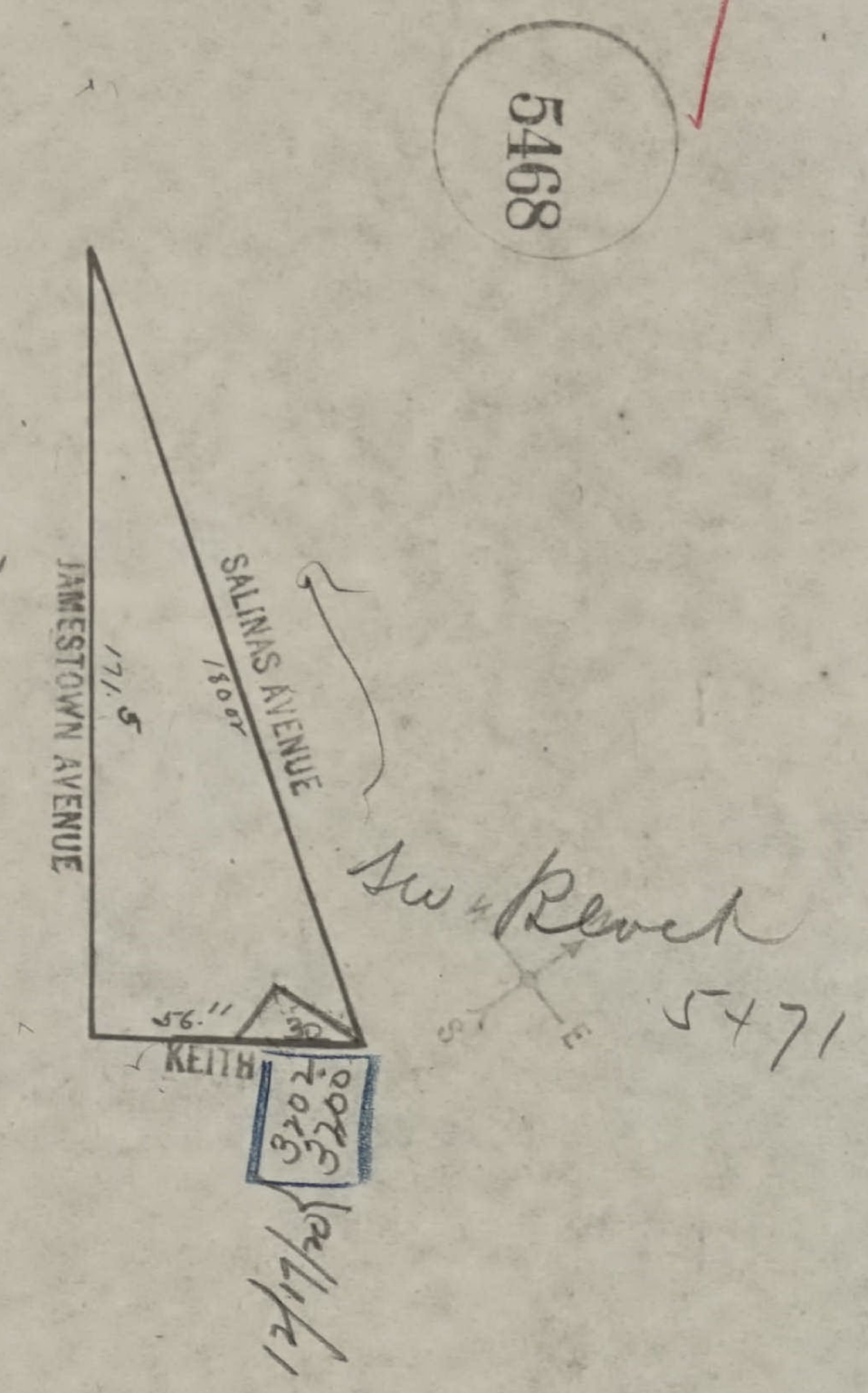
5468
SALINAS AVENUE
180.01
JAMESTOWN AVENUE
171.5
56.11
30
KEITH
3202-
3200
S
E
Sw ¼ Block
5471
12/4/71

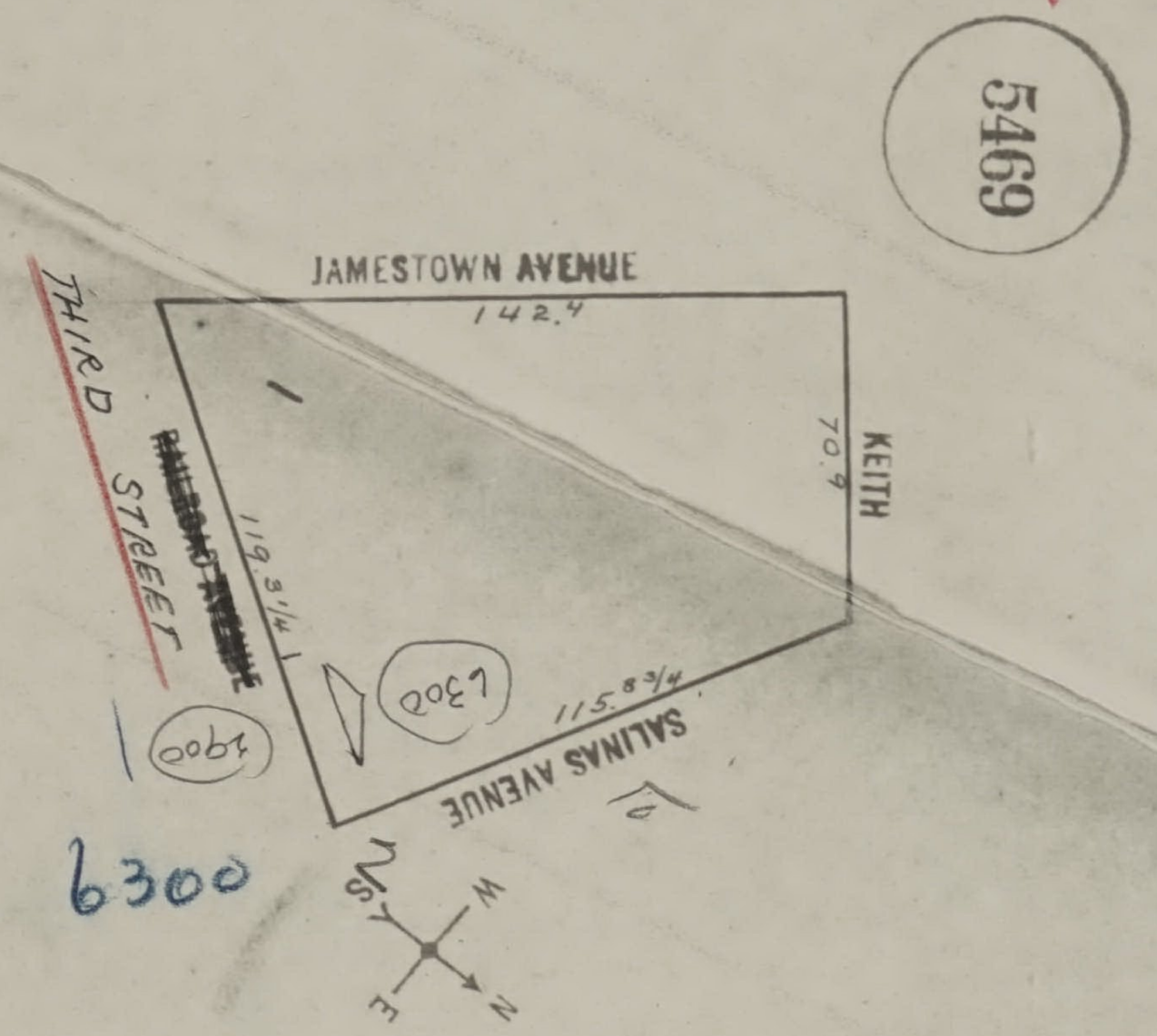
5469
JAMESTOWN AVENUE
142.4
KEITH
70.9
~~RAILROAD AVENUE~~
THIRD STREET
119.3 1/4
115.83 3/4
SALINAS AVENUE
1
1900
6302
10
6300
W
N
E
S

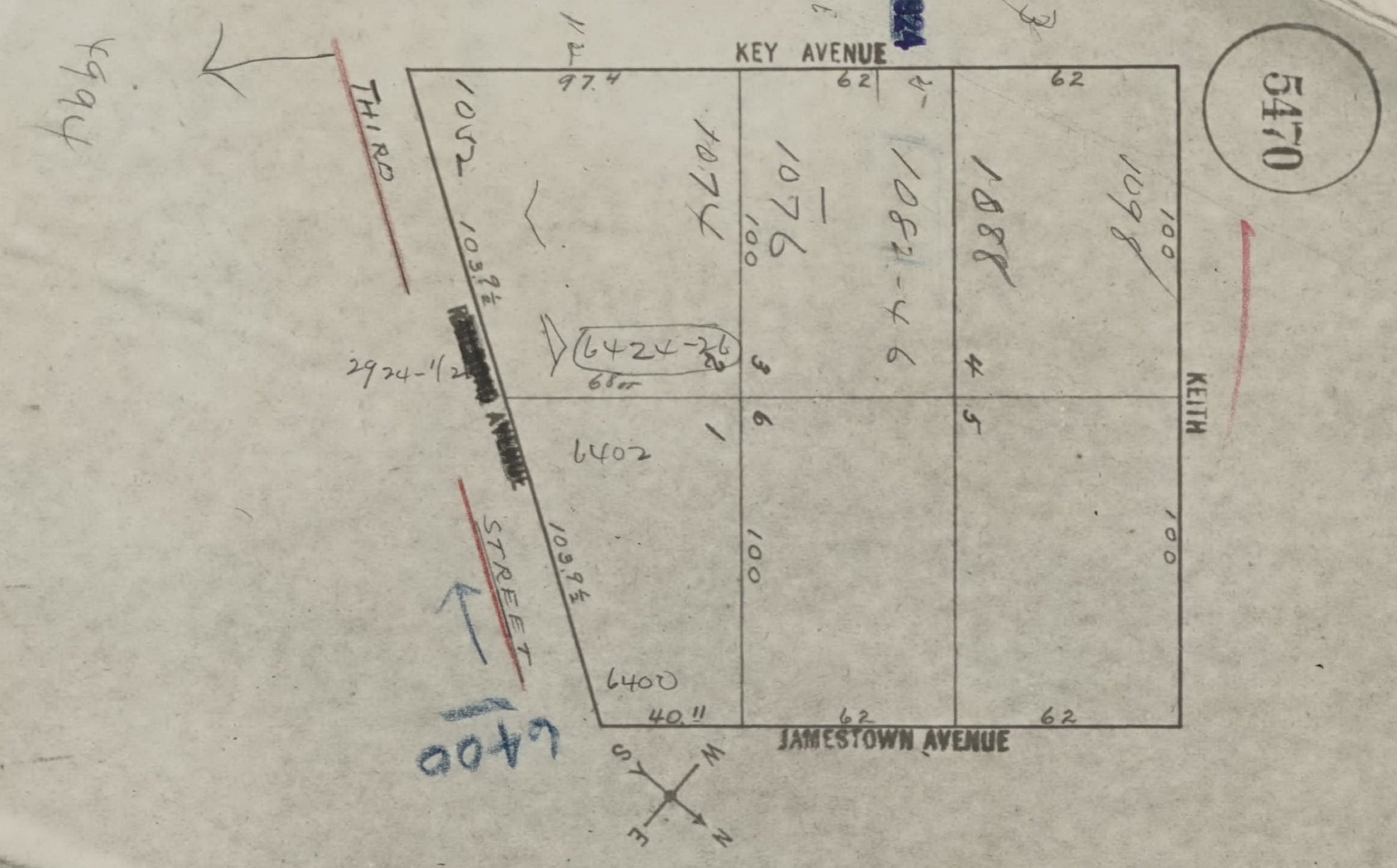
5470
KEY AVENUE
JAMESTOWN AVENUE
KEITH
THIRD
STREET
AVENUE
62
62
62
62
97.4
40.11
100
100
100
100
103.9½
103.9½
1
3
4
5
6
1052
1074
1076
1082-46
1088
1098
6400
6402
6424-26
68
2924-1/2
6400
4994
1924

SAN FRANCISCO DEPARTMENT OF BUILDING INSPECTION
OFFICIAL COPY

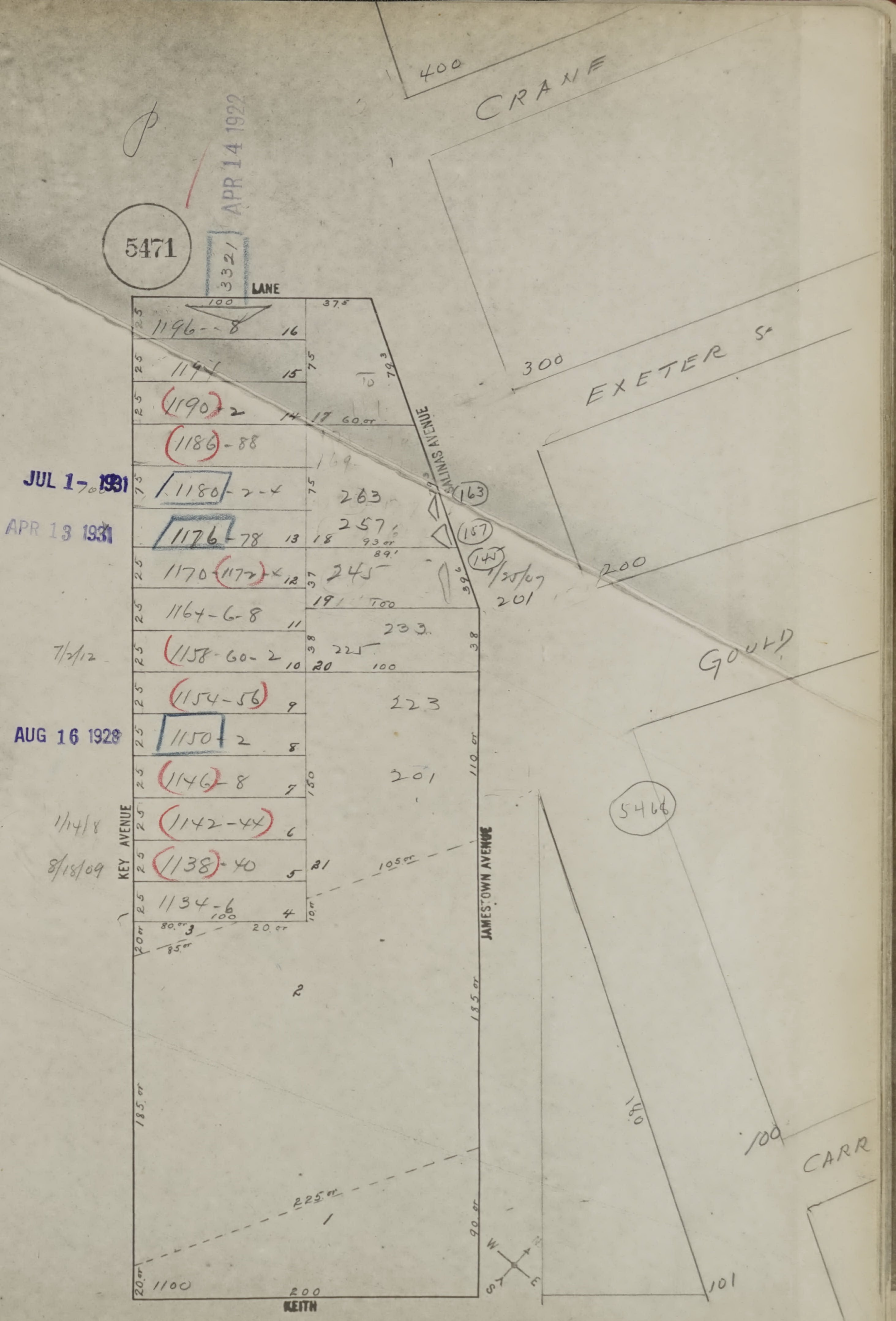
5471
3321
APR 14 1922
LANE
CRANE
400
EXETER St
300
GOULD
200
CARR
100
101
5466
SALINAS AVENUE
KEY AVENUE
JAMESTOWN AVENUE
KEITH
JUL 1- 1931
APR 13 1931
AUG 16 1928
7/2/12
1/14/18
8/18/09
1196--8
1194
1190-2
1186-88
1180-2-4
1176-78
1170-1172-4
1164-6-8
1158-60-2
1154-56
1150-2
1146-8
1142-44
1138-40
1134-6
1100
16
15
14
13
12
11
10
9
8
7
6
5
4
3
2
1
17
18
19
20
21
263
257
245
233
225
223
201
169
163
157
145
1/25/07
201
100
37.5
79.3
75
60 or
93 or
89.1
39.6
38
150
110 or
105 or
100
80 or
20 or
85 or
10 or
135 or
225 or
90 or
200
140

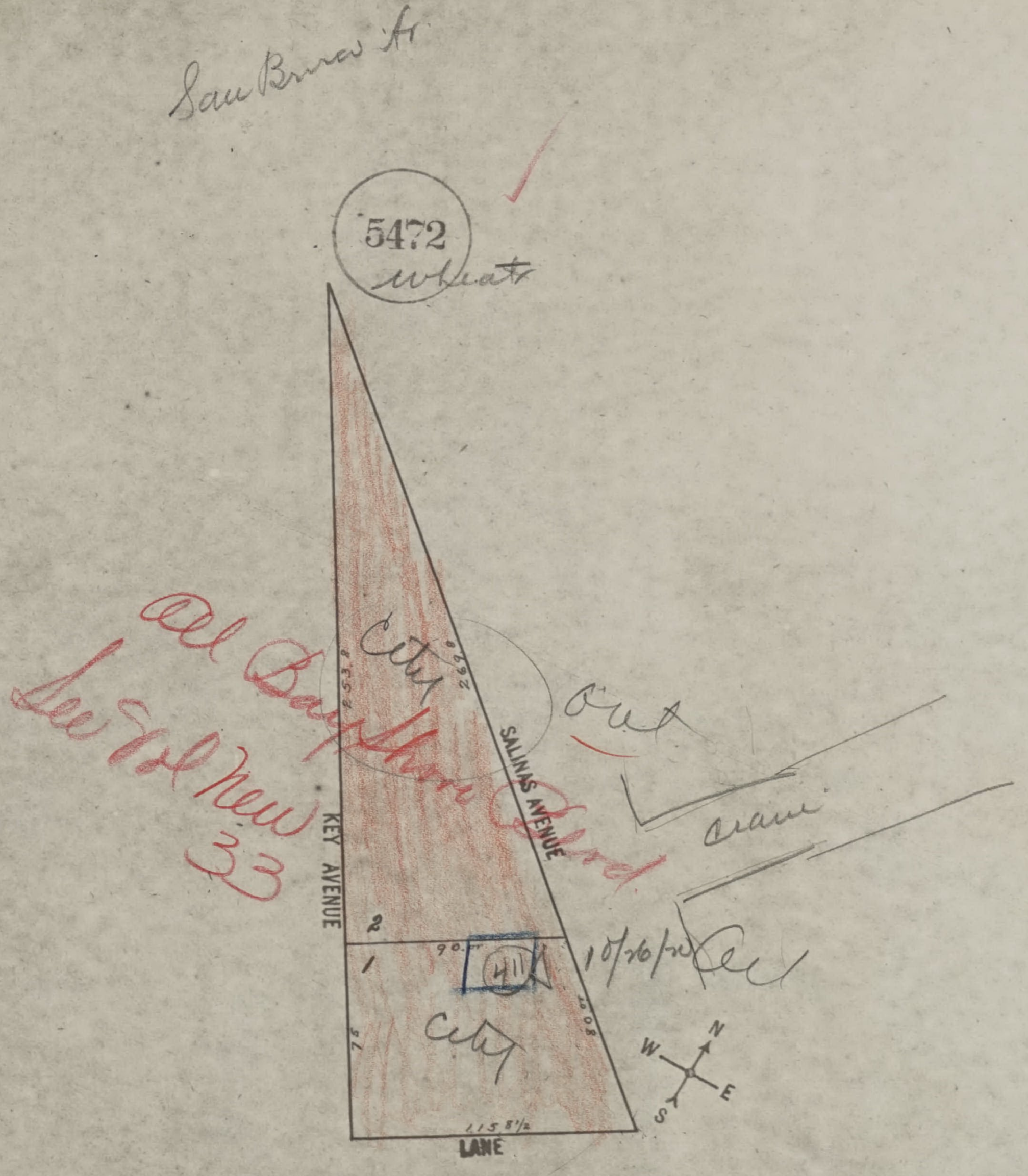
San Bruno Av
5472
Wheats
City
253.8
269.8
SALINAS AVENUE
KEY AVENUE
Out
Drain
Ad Bayshore Blvd
See Vol New 33
2
1
90
411
10/26/20
City
75
80.8
115 8 1/2
LANE
N
W
E
S

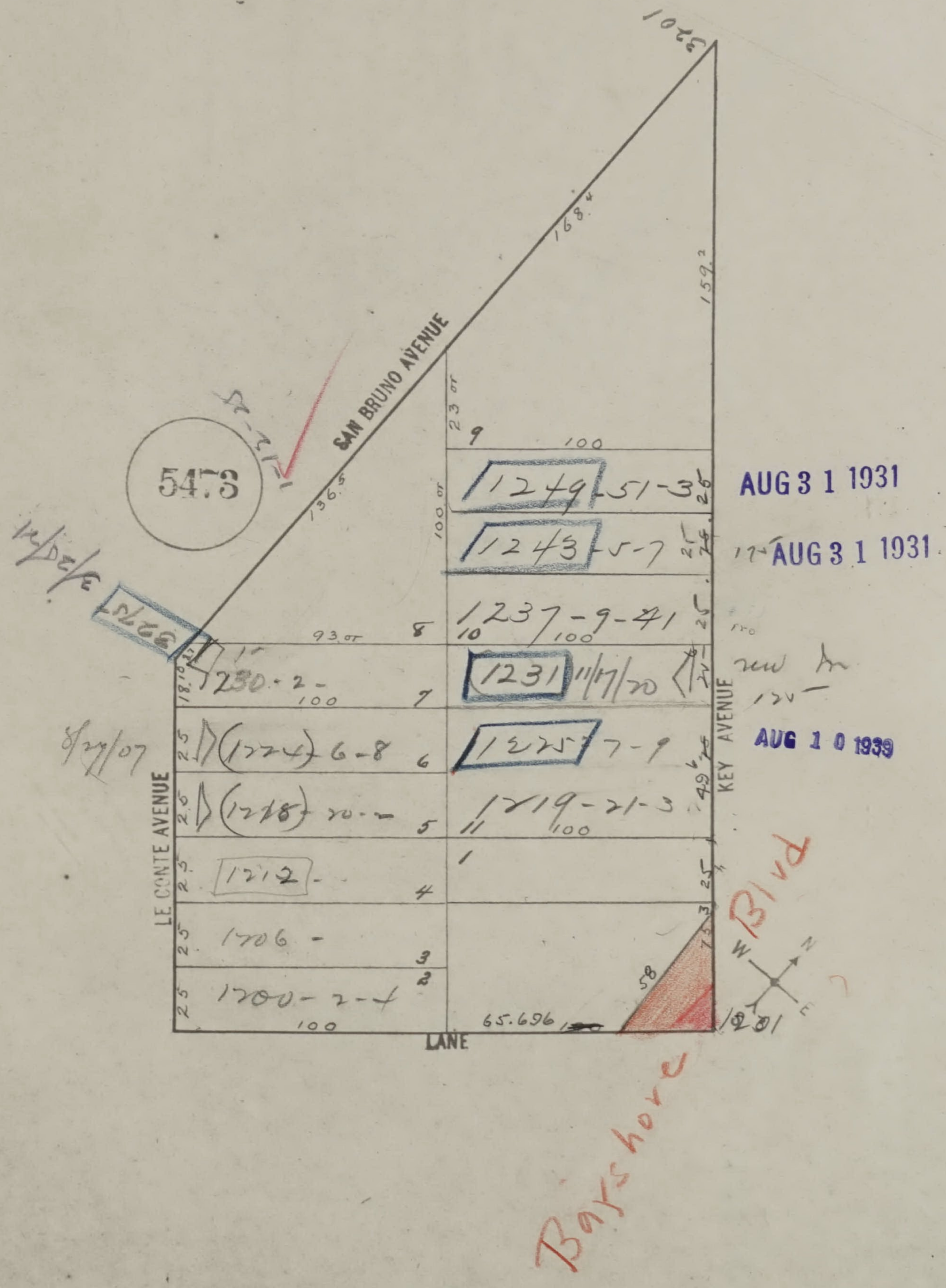
5478
SAN BRUNO AVENUE
LE CONTE AVENUE
KEY AVENUE
LANE
Bayshore Blvd
1026
168.4
159.2
136.5
23 ot
100 ot
93 ot
9
8
7
6
5
4
3
2
1
10
11
100
1249-51-3
1243-5-7
1237-9-41
1231 11/17/20
1225-7-9
1219-21-3
1230-2-
(1224)-6-8
(1218)-20-
1212-
1206-
1200-2-4
3275
3/30/41
8/27/07
65.696
58
1201
new In
AUG 31 1931
AUG 31 1931
AUG 10 1939
N
E
W

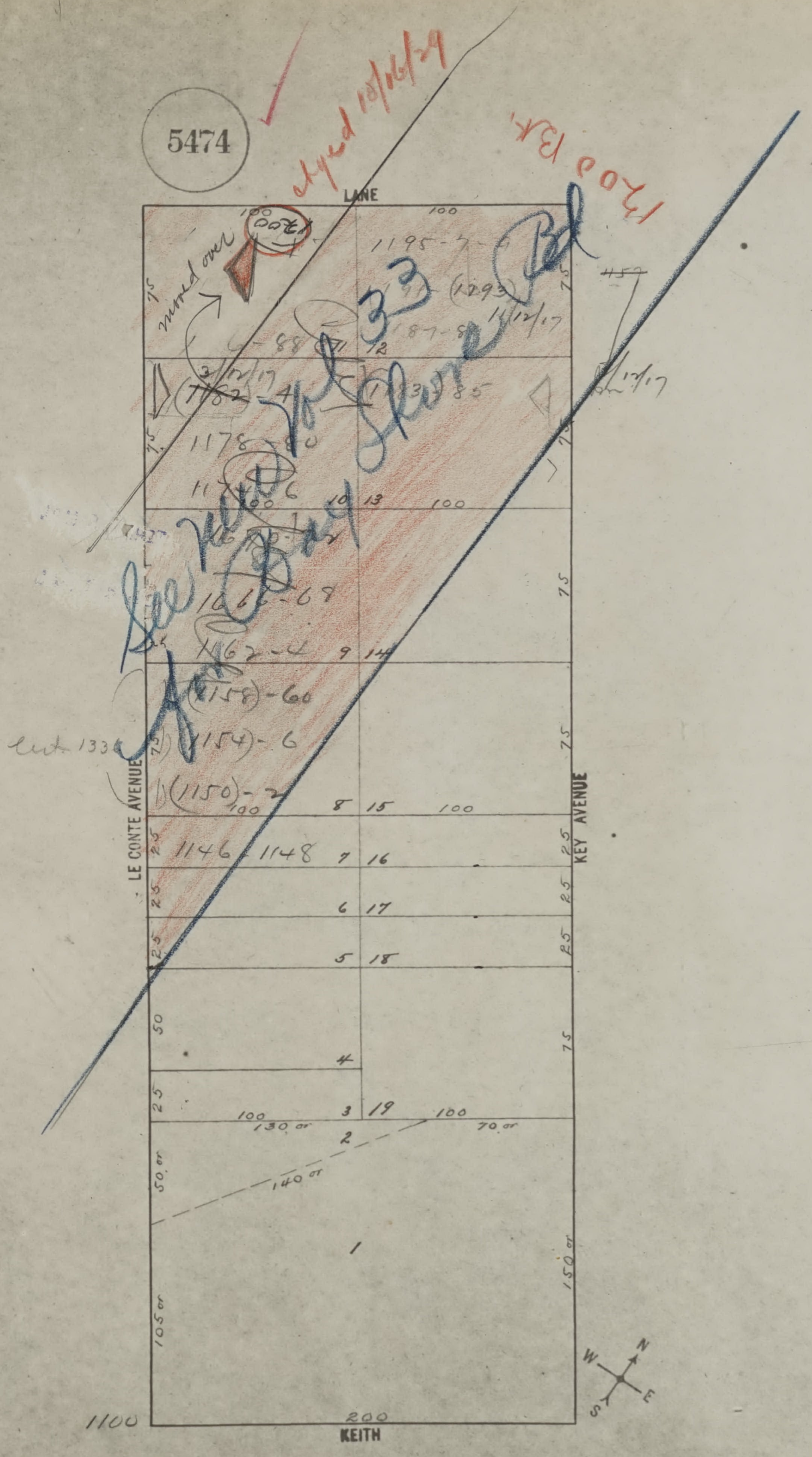
5474
ckyed 10/16/29
1203 Bk.
See new Vol 33
for Bay Shore Bd
LANE
LE CONTE AVENUE
KEY AVENUE
KEITH
moved over
1200
1195-7-9
(1293)
11/12/17
1187-8
1188
11
12
3/12/17
1182-4
1183-85
1178-80
1174-6
1166-68
1162-4
(1158)-60
(1154)-6
(1150)-2
1146-1148
Lot 1336
1/17
10
13
9
14
8
15
7
16
6
17
5
18
4
3
19
2
1
100
75
25
50
130 or
140 or
70 or
50 or
105 or
150 or
200
1100
W
N
E
S

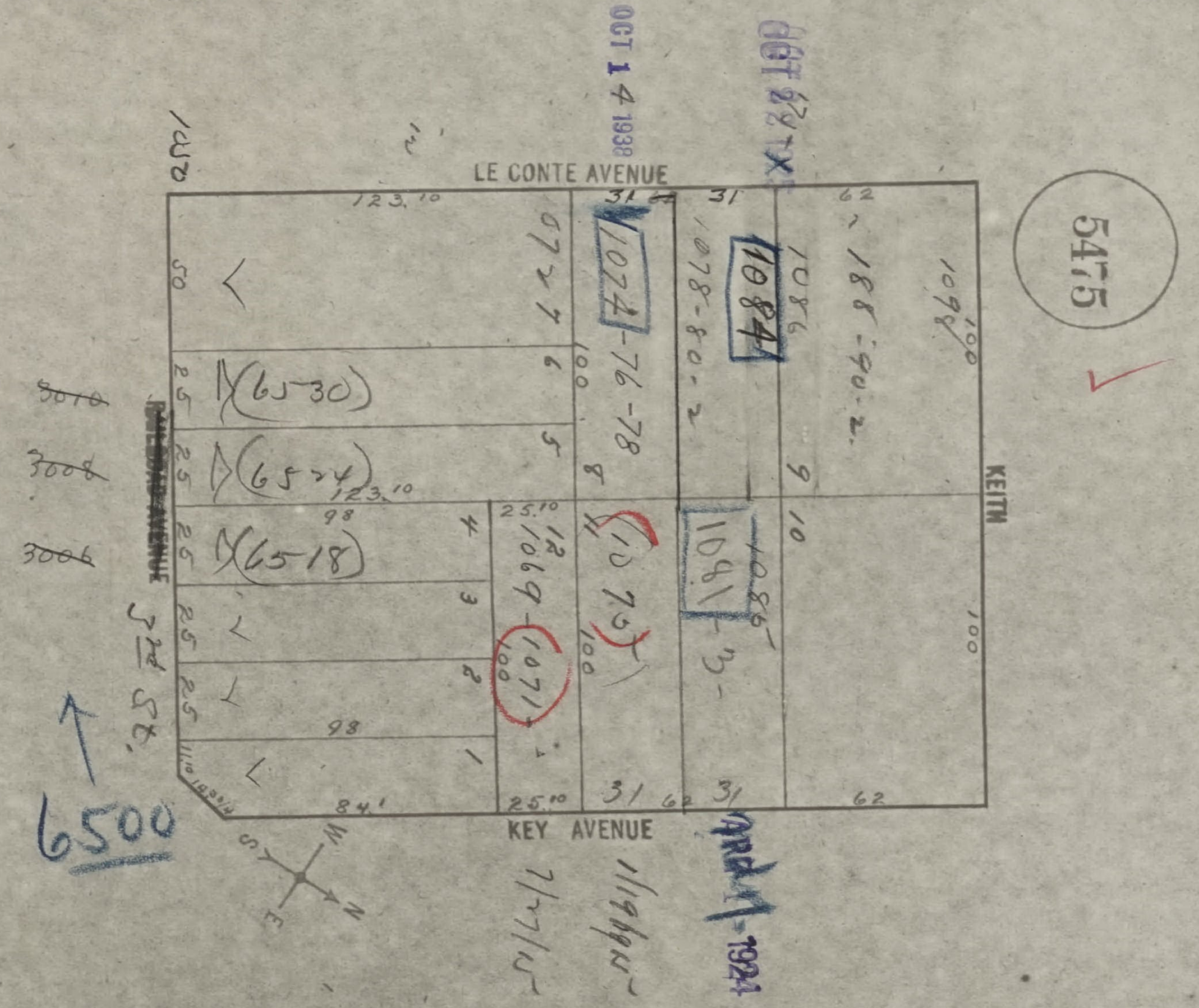
5475
LE CONTE AVENUE
KEY AVENUE
KEITH
OCT 14 1938
OCT 27 X
APR 1 1924
6500
3008
3006
(6530)
(6524)
(6518)
1074-76-78
1078-80-2
1084
1086
1088-90-2
1098
1069
1071
1070
1081
1085
11/19/40
7/27/45
123.10
100
98
84
62
31
25.10
25
50
1
2
3
4
5
6
7
8
9
10
11
12
N
S
E
W

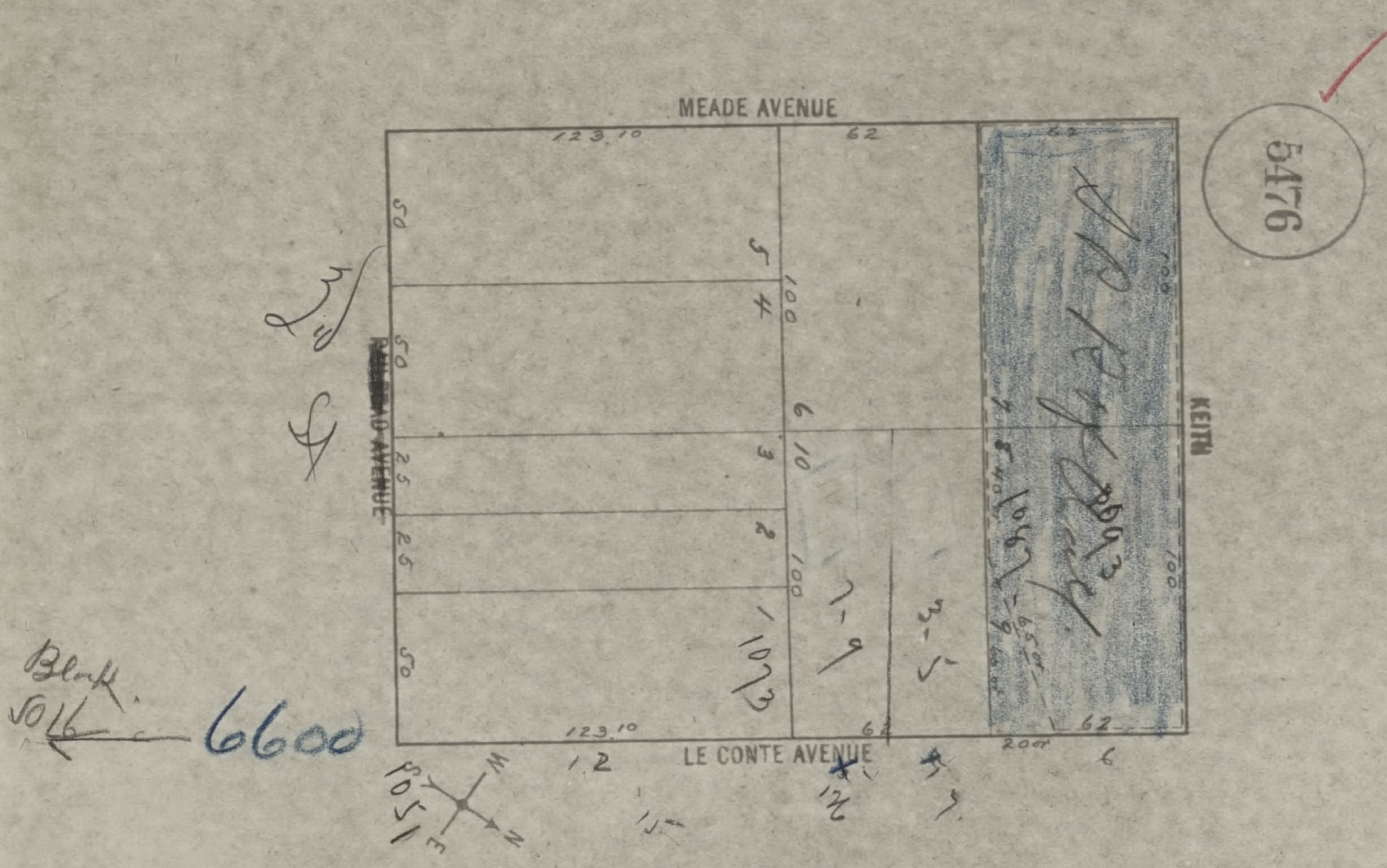
5476
MEADE AVENUE
123.10
62
62
50
50
25
25
50
5
4
6
3
2
1
100
10
100
1073
100
100
KEITH
62
62
123.10
AVENUE
LE CONTE AVENUE
12
Block
6016
6600
W
N
E

SAN FRANCISCO DEPARTMENT OF BUILDING INSPECTION
OFFICIAL COPY

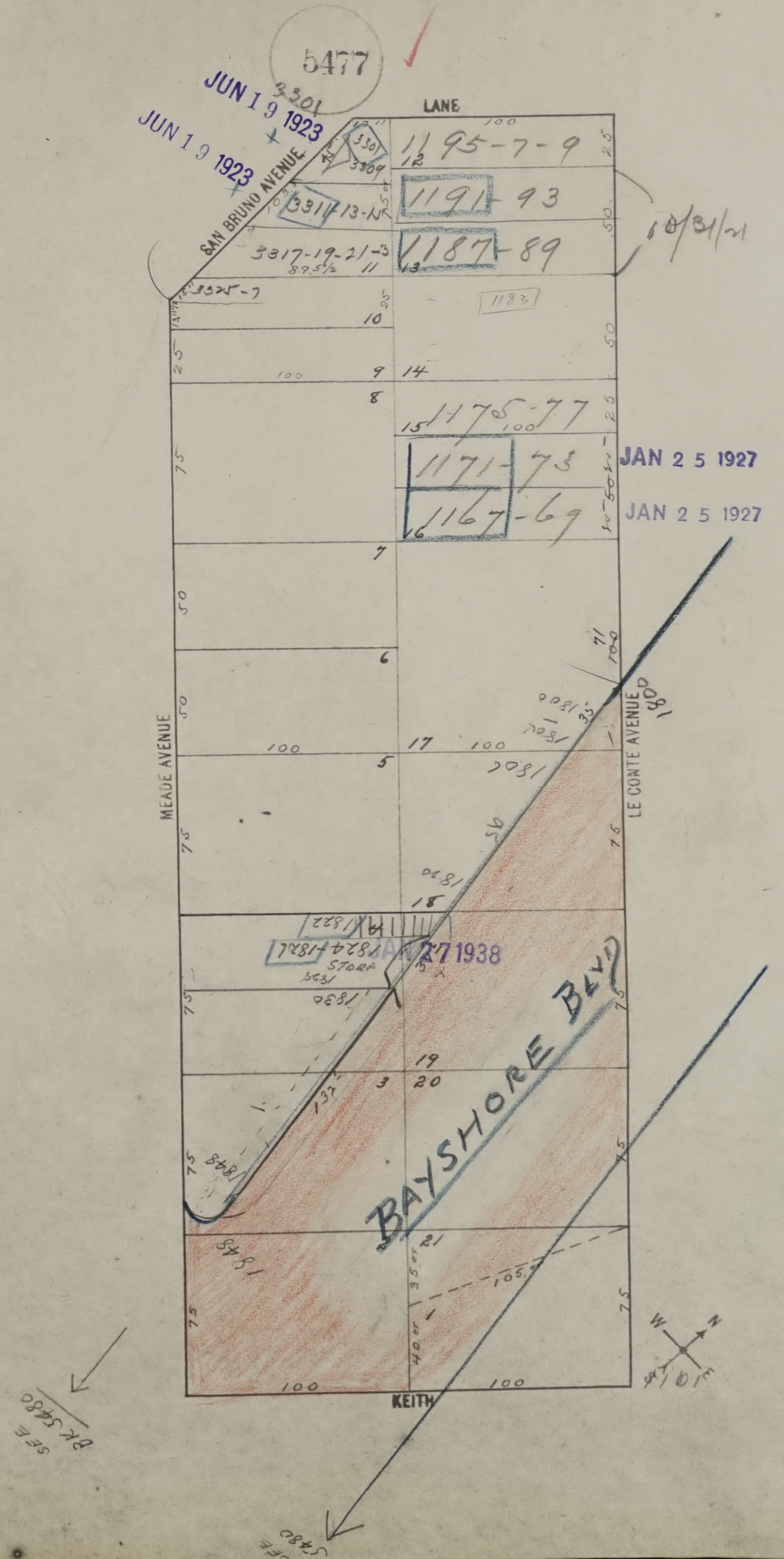
5477
3301
JUN 19 1923
JUN 19 1923
LANE
SAN BRUNO AVENUE
MEADE AVENUE
LE CONTE AVENUE
KEITH
BAYSHORE BLVD
1195-7-9
1191-93
1187-89
3301
3309
3311-13-NR
3317-19-21-3
3325-7
1183
1175-77
1171-73
1167-69
10/31/21
JAN 25 1927
JAN 25 1927
JAN 27 1938
1800
1802
1806
1820
1822
1824-1826
STORE
1836
1830
1848
1848
12
11
10
9
8
7
6
5
4
3
2
1
13
14
15
16
17
18
19
20
21
100
25
50
75
35
137
105
W
N
E
S
SF E
BK 5480
5480

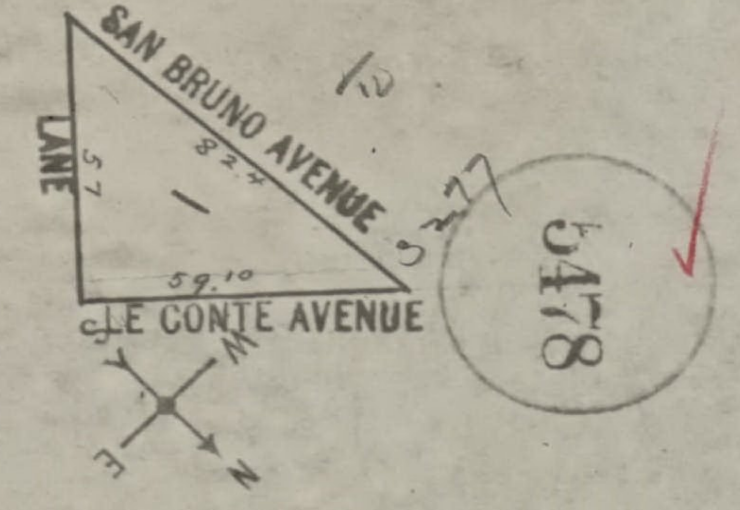
SAN BRUNO AVENUE
LANE
LE CONTE AVENUE
82.4
57
59.10
1
12
5478
W
E
N

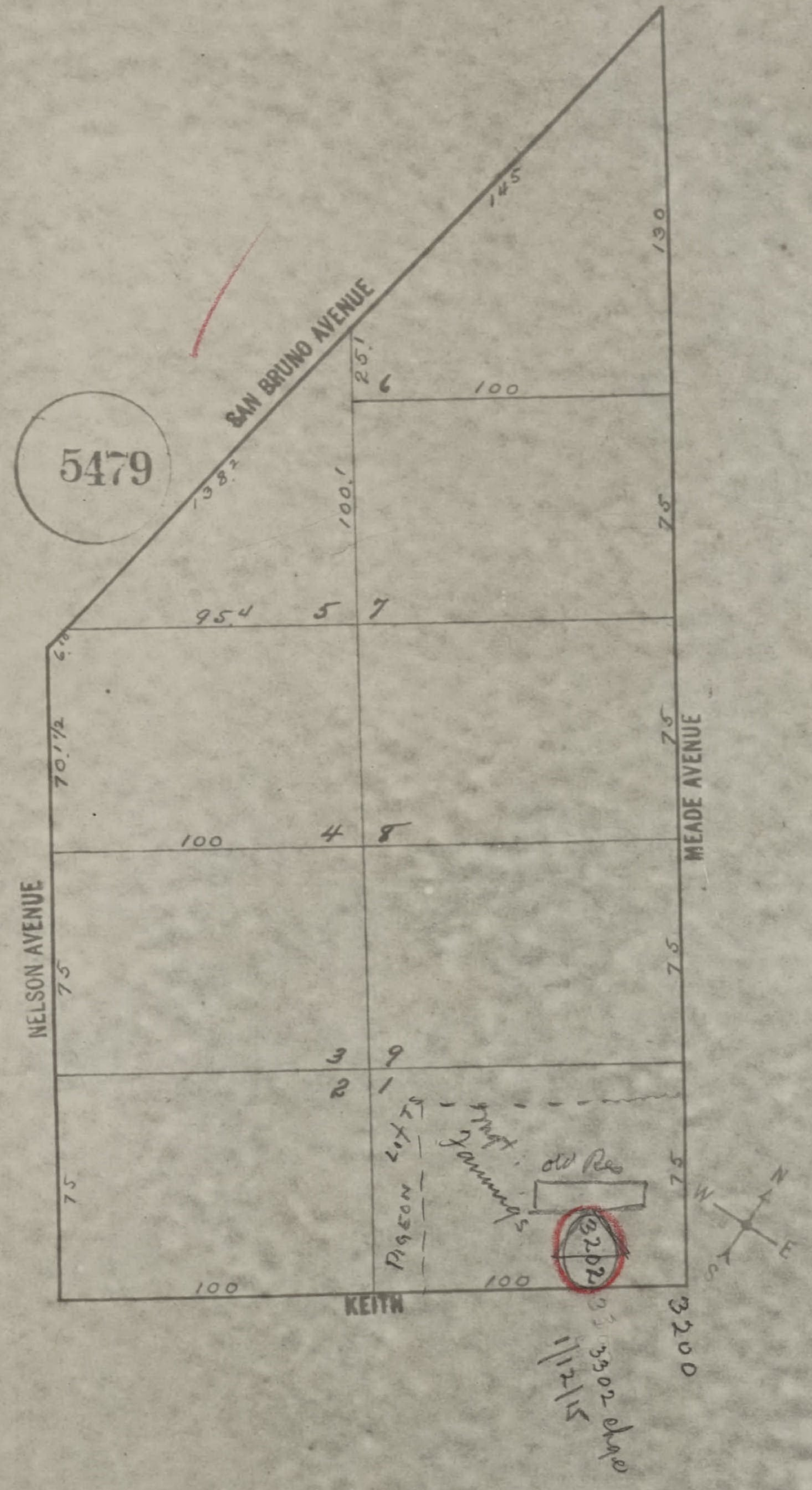
5479
SAN BRUNO AVENUE
MEADE AVENUE
NELSON AVENUE
KEITH
1
2
3
4
5
6
7
8
9
165
130
100
95⁴
100
70½
75
75
75
100
100
Pigeon Lofts
Mgt. Jennings
old Res
3202
3302 chge
11/12/15
3200
N
S
E
W

SAN FRANCISCO DEPARTMENT OF BUILDING INSPECTION OFFICIAL COPY

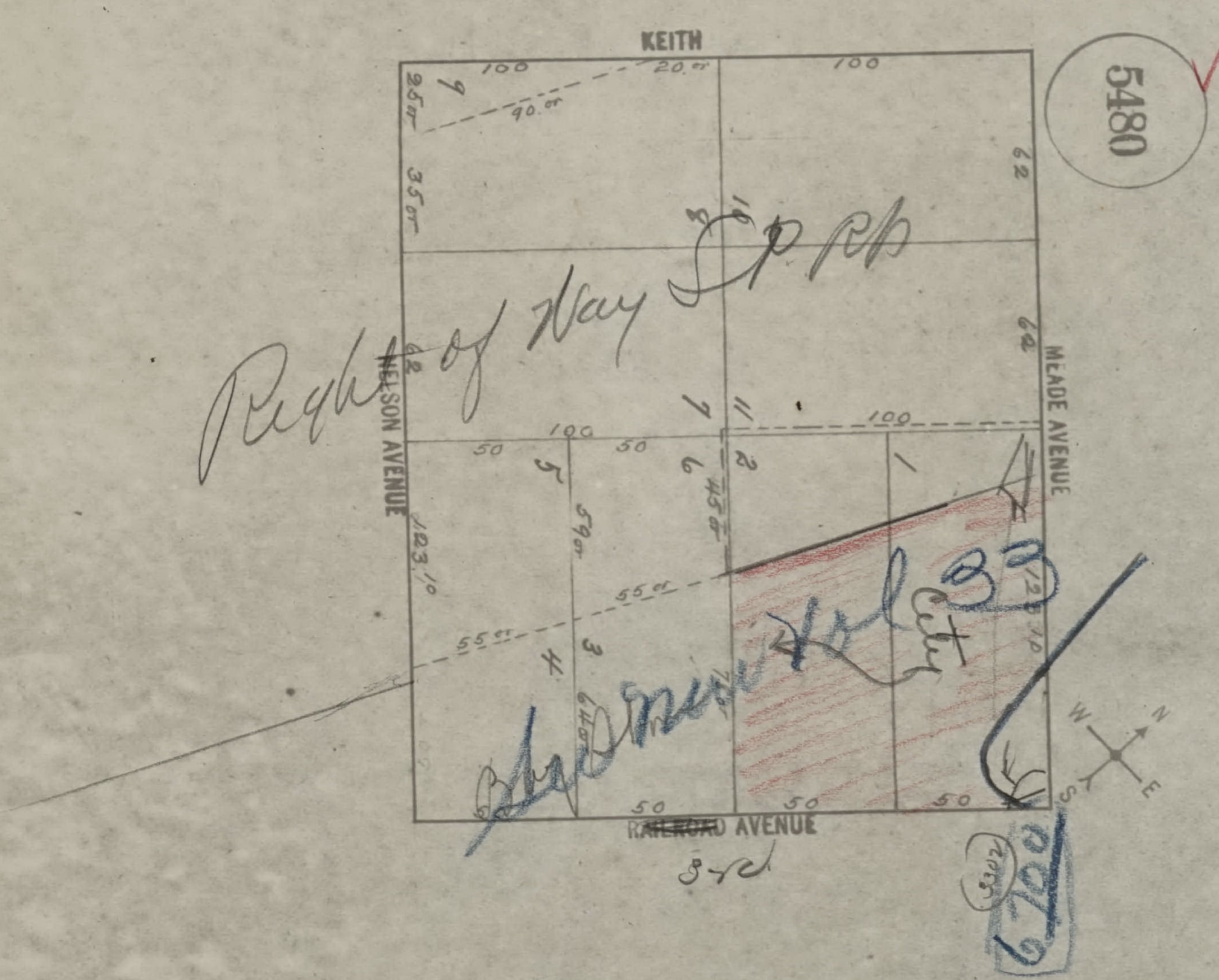
5480
KEITH
NELSON AVENUE
MEADE AVENUE
~~RAILROAD~~ AVENUE
3rd
Right of Way S P RR
City
100
100
20.00
90.00
25.00
35.00
62
62
62
100
100
50
50
50
50
50
123.10
59.00
64.00
45.00
55.00
55.00
1
2
3
4
5
6
7
8
9
10
11
12
3302

SAN FRANCISCO DEPARTMENT OF BUILDING INSPECTION
OFFICIAL COPY

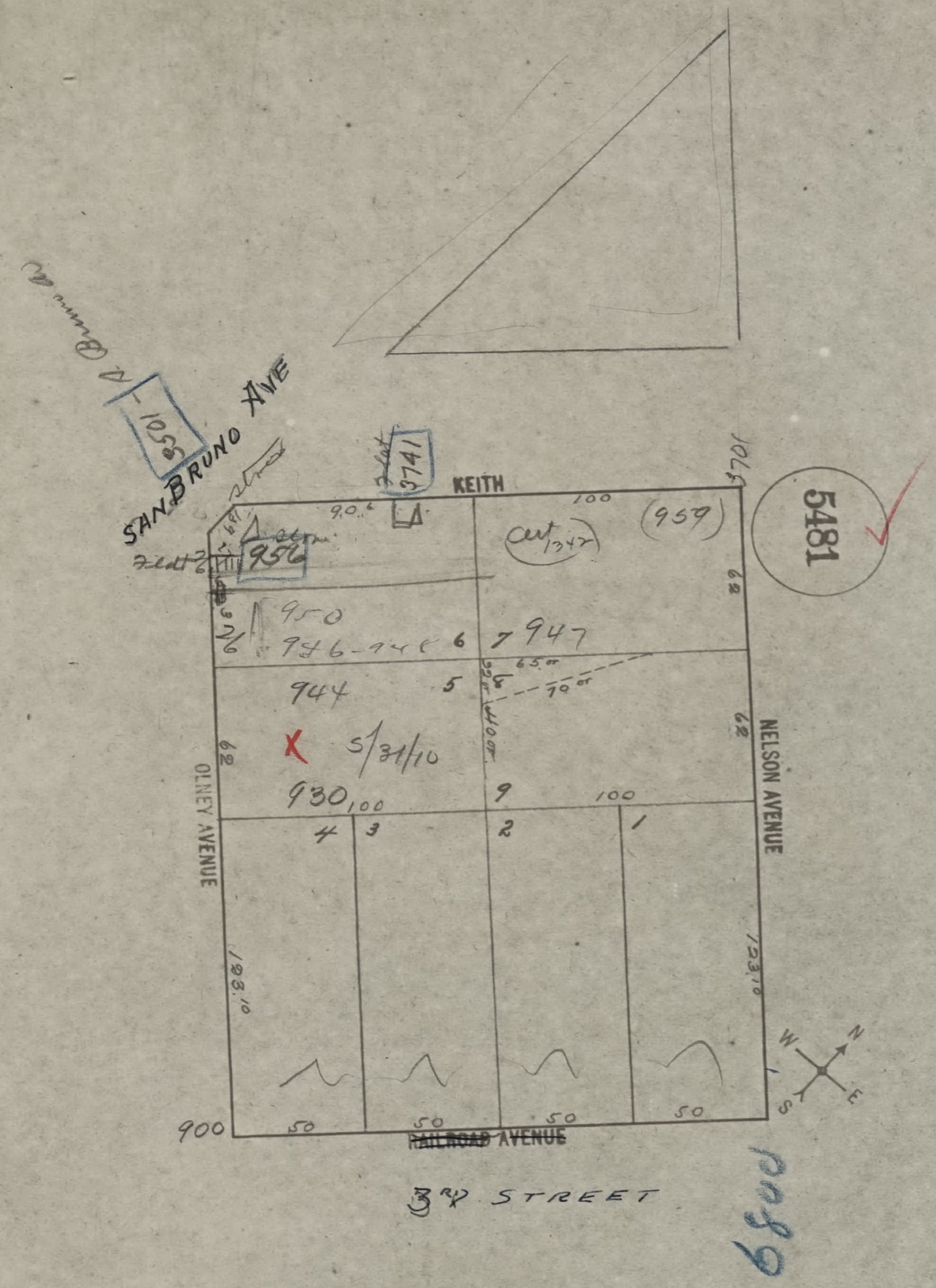
5481
KEITH
SAN BRUNO AVE
San Bruno Av
3501
3741
956
959
950
946-948
947
944
930
S/31/10
X
OLNEY AVENUE
NELSON AVENUE
~~RAILROAD~~ AVENUE
3rd STREET
900
970
100
62
123.10
50
1
2
3
4
5
6
7
8
9
6800
N
S
E
W

SAN FRANCISCO DEPARTMENT OF BUILDING INSPECTION
OFFICIAL COPY

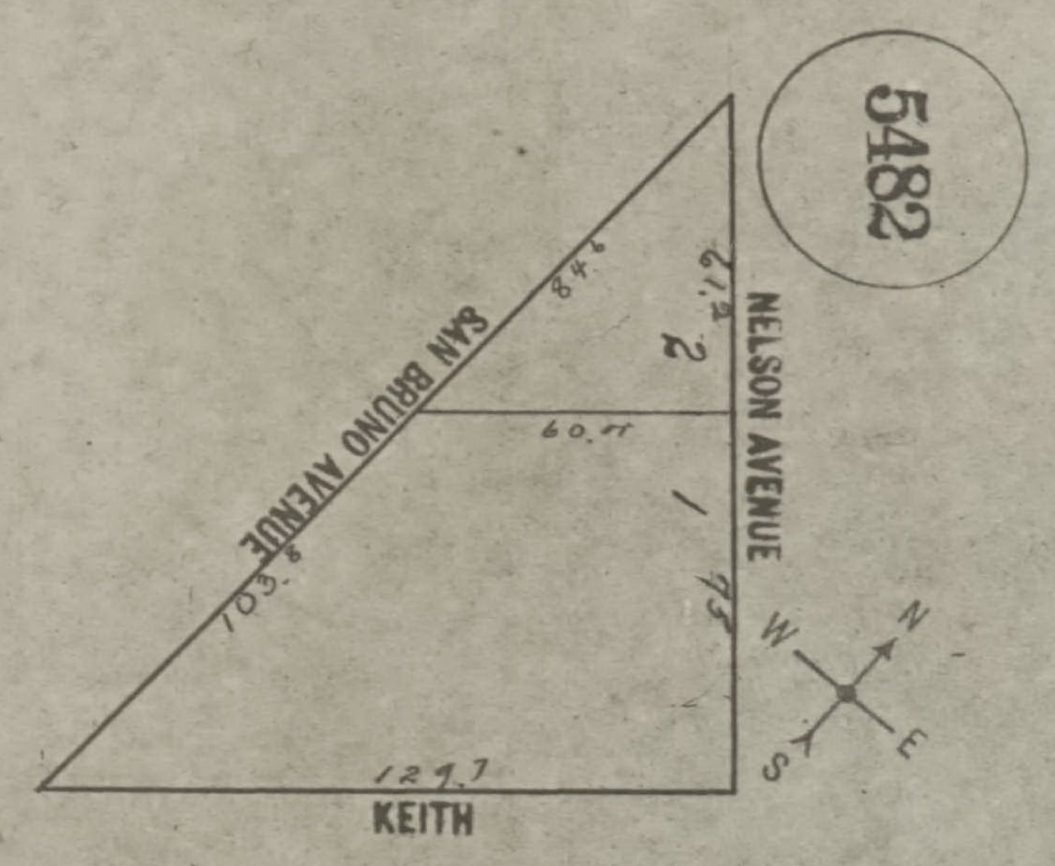
5482
SAN BRUNO AVENUE
NELSON AVENUE
KEITH
84.6
103.8
60.11
127.7
75
2
1
N
E
S
W

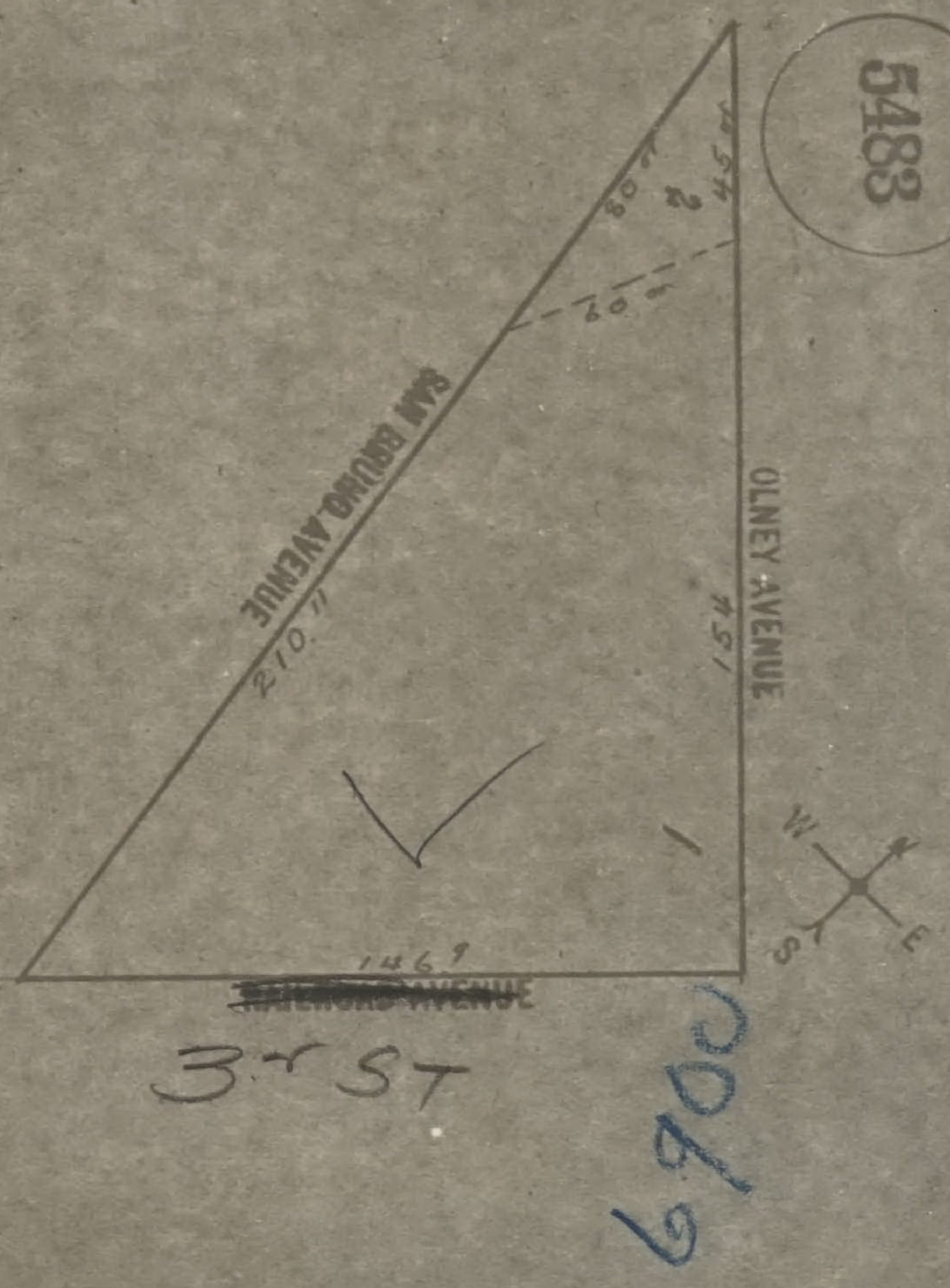
5483
SAN BRUNO AVENUE
210.11
80
2
45
60
OLNEY AVENUE
154
1
146.9
~~RAILROAD AVENUE~~
3rd ST
6700
N
E
S
W